INSURANCE MAPS of

LOUISVILLE

Kentucky

INCLUDING

St. Matthews

VOLUME SEVEN

PUBLISHED BY THE

Sanborn Map Company

NEW YORK

1929

COPYRIGHT 1929 BY THE SANBORN MAP CO.

Great care is exercised in the production of our publications and in our service, but absolute accuracy is not guaranteed

©CLF 47686

COMPLETE SERIES. 7 VOLUMES

MAR 28 1929

2

COMPOSITE INDEX

This Index becomes obsolete whenever this Volume is split up into separate Bound Units

STREETS

SHEET

A

Adair Ave., 1202
Adams, 100-138 *720
" 101-209 *722
" 200-260 *719
" 211-271 *721
" 262-354 *725
" 273-411 *732
Albany Ave., 200-313 756
Alfriend Ave., 737
Alta Vista Ave., 768
Angora Court, 743
Arlington Ave., 1500-1534 *740
" " 1501-1615 *739
" " 1600-1616 *741
" " 1617-1724 741
" " 1800-1843 742
" " 1844-1883 746
Arteburn Ave., 784
Atkinson, 725
Aubert Ave., 764, 788 & 789
Avon Court, 760

B

Ballard, 1000-1023 708
Barbour Ave., 737
Barret Ave., 500-626 *702
" " 501-673 *703
" " 628-674 *701
Bauer Ave.:
100-220 *1201
101-221 *1202
Wilmington Ave. to Davies Av. 1202
Baxter Ave., 300-344 *708
" " 301-359 *709
" " 346-442 *702
" " 361-451 *705
" " 500-522 *703
" " 501-651 *706
" " 524-652 *704
" " 653-666 704
Bayly Ave., N., 769 & 776
" S.:
100-312 *759
101-229 *761
301-391 *762
364-390 *790
S. Hite Av. to Lexington R'd 790
Beal's Branch Road, 768
Beargrass Ave., 735
Bellaire Ave., 100-156 *749
101-157 *751
" " 158-198 *750
159-199 *752
Belvar Ave., 300-371 781
Bertie Ave., 738 & 765
Beverly Ave., 1201
Bickel Ave., 100-134 *707
101-135 *715
Bickel's Lane, 705
Birchwood Ave., N., 100-235 776
" " S., 100-222 761
" " " 223-356 762
Bishop's Lane, 500-637 706
Blackburn Road, 784
Bourne Ave., 784
Bowles, 737
" Ave., see Bowles.
Braeview Road, 768
Breckenridge Ave., 100-202 *1202
" " at St. Matthews:
101-139 *1203
" " 141-201 *1204
" " 203-216 1204
Broadway, E., 941-1035 *701
" 1101-1191 703
" " 1201-1249 *704
Brown Ave., at St. Matthews, 1204
Brown's Lane, at St. Matthews, 100-217 1204
Brownsboro Road:
1700-1748 *735
1701-1747 *737
1800-1830 *736
1801-1887 *738
1832-1888 *748
1900-1941 748
Haldeman Ave. to Coral Ave. 750
N.S., Coral Ave. to Bellaire Ave. *752
S.S., " " " " *753
2000-2341 752
N. S., E. of Ewing Ave. *752
2400-2404 *769
2405-2724 769
S. S., W. of N. Birchwood Ave. to Crescent Ave. *776
2900-2929 779
S.S., Hillcrest Ave. to E. of Pipe Line Ave. *780
3001-3017 *781
3100-3305 781
Brownsboro Terrace, 781
Buchanan, 100-150 *713
101-127 *715
129-151 *714
200-229 *714
S. of Irvine 725

C

Cable, 100-122 *715
101-127 *720
124-262 *714
139-239 *719
241-261 *725
263-352 725
Calvin Ave., 2400-2431 769
Cannon's Lane, 100-114 *785
101-311 *1201
116-310 *786
312-335 1201
401-445 *1201
Carlisle Ave., 100-145 784
Charlton, N., 100-142 *740
" " 101-131 *741
" " 133-148 *739
" " 144-163 739
" S.:
W. S., E. Main to Payne *742
101-225 *744
W. S., Payne to Quarry *712
Chenoweth Ave., at St. Matthews, 1203 & 1206
Cherokee Drive, see Lexington R'd.
Cherry Lane, 734
Clare Ave., 100-315 784
Cleveland, 1205
" Boulevard, 752
Cliff Ave., 762
Clifton Ave., N., 100-134 *751
101-145 *753
200-221 752
" S., 100-126 *745
101-125 *753
200-313 756
Clinton, 1500-1570 *721
" 1501-1639 *732
" 1600-1638 *723
Clinton, N.S., Marion to Letterle Ave. *734
" S.S., " " " " *724
Cooper, 400-435 705
" 500-657 706
Coral Ave., 100-159 749
" " 160-271 750
" Court, 140-153 749
Cornell Place:
100-433 1201
Wilmington Ave. to Adair Ave. 1202
Crabb's Lane, 785, 786, 787 & 788
Crescent Ave., 100-198 *776
" " 101-169 *777
" " 171-199 *779
" Court, 100-325 760
Crestmoor Ave., 100-139 785
" " 140-181 786
Crestmore Road, 761 & 762
Crosshill Road, 790
Cruse's Court, 721

D

Davies Ave., 1202
" at St. Matthews, 1204
Dechsli Ave., at St. Matthews, 1204
Delmont Ave., 738 & 765
Drescher Bridge, 738, 748 & 765
Dunlop, 766

E

Eastover Ave., 1-36 787
Elder, 717
Eline Ave., 200-445 1201
Elm, see Irvine.
Elmwood Ave., at St. Matthews, 3800-3957 1206
Embry Ave., 736
Emerald Ave., 749, 750, 751 & 752
English Ave.:
2900-2939 777
Hillcrest Av. to Pennsylvania Av. 778
Ewing Ave., 100-122 *754
" " 101-199 *769
" " 124-198 *752

F

Fairfax Ave., at St. Matthews, 100-229 1204
Fairlawn Road, 100-445 1201
Fayette Ave., 2700-2719 785
Fehr Ave., 700-727 768
" " 1000-1051 705
" " 1100-1102 *702
" 784
Fenley Ave., 737
Fern, 1200-1231 705
Field Ave.:
2700-2728 *776
2701-2727 *769
2729-2934 776
2900-2938 *777
2901-2939 *779
Hillcrest Av. to Pennsylvania Av. 780
Foothill Road, 790
Forest Court, 100-121 777
Franck Ave., 100-306 *758
" " 101-307 *759
" " 416-421 790
Frankfort Ave.:
1600-1636 *718
1601-1637 *735
1700-1764 *741
1701-1763 *736
1800-1848 *742
1801-1879 *747
1850-1942 *746
1901-1951 *749
2000-2142 *745
2001-2141 *751
2200-2265 753
2300-2373 754
2400-2424 *757
2401-2629 *769
2500-2620 *758
2622-2720 *759
2701-2861 *761
2722-2826 *761
2828-2922 *760
2901-2939 *777
Stiltz Ave. to Crabb's Lane 787
3200-3355 785
3400-3625 1201
3700-3745 1202
3800-3842 *1202
Frankfort Ave., at St. Matthews:
3801-3829 *1203
3900-3947 1203
4000-4117 1204
Franklin, 1000-1027 713
" 1028-1060 *713
" 1029-1049 *714
" 1100-1211 714
Fulton, 1400-1419 725
" 1500-1649 732
" 1650-1681 733

G

Galt Ave., 753 & 790
" N., 100-177 769
" S., 100-239 759
Garden, 300-528 *708
" 401-523 *702
" 525-577 *701
" Drive, The, 788
Gardiner Ave., 785, 787 & 788
Gilman Av., at St. Matthews, 3900-3957 1206
Godfrey Ave., 763, 764 & 789
Graham Ave., 2744-2763 761
Grandview Ave., at St. Matthews, 1204
Gray, E., 701
Gregory, 710
Grinstead Drive, n'r Lexington Road 790
" " 2400-2649 790
" " 2700-2704 *790
" " 2701-2823 *762
" " 2706-2840 *789
" " 2825-2945 *760
" " 2900-2946 *763
" " E. of Stiltz Ave. 787

H

Haldeman Ave., 100-147 746
" " 200-242 *747
" " 201-245 *749
" " 244-298 *748
" " 247-299 *750
Hamilton Ave., 1000-1059 702
Hermany Court, 787
Hillcrest Ave., 100-222 *777
" " 101-221 *778
" " 223-363 *780
" " 300-404 *779
" " 401-405 *781
" " 406-451 781
Hillside Terrace, 2701-2719 *759
Hite Ave., N., 100-146 *769
" " " 101-159 *776
" " " 200-405 769
Hite Ave., S., 100-257 759
" " " 430-441 790
Hollywood Terrace, 769 & 776
Hull, 1000-1026 *704
" 1001-1025 *703
" 1100-1238 *706
" 1101-1243 *705
" 1300-1341 711

I

Idle Wylde Drive, 769
Ingle Ave., 3200-3341 786
Iola Road, 210-425 1201
Irvine, Mill to Buchanan 725
1500-1649 732
1650-1690 *734
1651-1689 *733

J

Jane, N., 100-130 *753
" " 101-131 *754
" " 132-187 752
" S., 100-124 *753
" " 101-125 *754
" " 200-310 *756
" " 201-309 *755
" " 311-332 753
Jarvis Lane, 781
Jefferson, E., 1000-1028 *708
" " 1001-1027 *707
Jesse Ave., 790
Johnson, N.:
100-113 707
S. of E. Washington to Franklin 713
Johnson, S., 100-226 *707
" " 101-225 *709
Juanita Ave., 788

K

Keats Ave., N., 100-129 754
" " S., 130-175 752
" " S., 100-127 754
" " 200-231 755
Kenilworth Road, 750 & 752
Kennedy Ave., 100-200 *761
" " 101-241 *760
" " 202-252 *762
" Court, 212-255 760
Kennison Ave., at St. Matthews, 1206
Kent Road, 790

L

Letterle Ave., 724, 733, 734 & 737
Lexington Road, 1100-1239 705
" " 1300-1340 *711
" " 1301-1341 *709
" " 1342-1399 710
" " Quarry to S. Charlton 712
" " 2400-2429 790
" " 2450-2629 790
" " 2700-2820 *768
" " 2701-2725 *790
" " 2727-2845 *780
" " 2901-2981 *764
" " 3000-3225 788
" " 3400-3623 1201
" " 3700-3825 1202
Linden Lane, 769 & 776
Lindsay Ave., 752
Lloyd, 1500-1639 732
" 1640-1687 734
Locust, 1413-1440 710
" 1500-1535 740
Lombard, 732
Lucille Ave., 781
Ludlow Ave., 737

M

McCready Ave., 100-171 785
" " 200-415 786
Macon Ave., 1202
Madelle Ave., 781
Main, E.:
1000-1030 *707
1001-1031 *713
1032-1041 707
1042-1230 *706
1043-1065 *707
N. S., E. of Bickel Ave. *716
1201-1331 *715
N. S., Pope to Stoll Ave. *742
S. S., E. of S. Charlton *744
N.S., Waverly Ave. to N. Young *746
S. S., W. of S. Young *743
2000-2143 745
Main Alley, E., see Woodland Alley.
Maple Road, 768
Maplecrest Court, 776
Marion, E. S., S. of Clinton *724
" W. S., " " *723
" 254-448 *723
" E. S., Clinton to Irvine *734
" " Irvine to N. of Fulton *733
Market, E., 1000-1031 *709
" " 1032-1052 *709
" " 1033-1053 *708
Marshall, 1000-1037 708
Martin Ave., 768
Massie Av., at St. Matthews, 3900-3973 1206
Meadowlark Ave., 763
Mellwood Ave.:
E.S., Lexington R'd to N. Spring *710
W. S., Lexington R'd to E. Main *709
1415-1503 *717
1500-1632 *728
1505-1655 *718
1634-1650 *730
E.S., Frankfort Ave. to Brownsboro Road *736
1701-1759 *735
1761-1821 *737
1764-1846 *738
1848-1920 *765
Meridian Ave., at St. Matthews, 1203 & 1204
Middle Way, 768
Mill, 2-66 735
Miller, 743 & 744
Mt. Holly Ave., 752
Muncie Ave., 738

N

Nanz Ave., 1202 & 1204

O

Ohio, 100-210 *722
" 201-217 *735
" E. S., Stoeker Ave. to Clinton *723
" W. S., " " " " *721
" 400-709 732
Old Water Works Road, 737
Onyx Ave., 760
Oxford Place, 100-445 1201
Oyler, 737

P

Park Property, see Beal's Branch R'd.
Payne, 1000-1037 704
" 1100-1239 706
Payne, 1300-1333 711
" 1334-1439 710
" 1500-1534 *712
" 1501-1535 *740
" 1700-1819 744
" 1820-1959 743
" 1961-2125 *745
" 2200-2262 *756
" 2201-2261 *753
" 2300-2360 *755
" 2301-2359 *754
" S. Peterson Ave. to Franck Ave. 758
" 2623-2634 759
Pennsylvania Ave., 100-161 778
" 162-273 780
Penruth Ave., 781
Peterson Ave., N., 100-185 769
" S.:
100-304 *757
101-303 *758
N. of Grinstead Drive 790
Pine, 400-430 *705
" 401-607 *711
" 500-608 *706
Pipe Line Ave., 780, 781 & 787
Pleasantview Ave., 200-303 763
" 304-423 764
Pocahontas, 725
Pope, 100-180 *741
" 101-179 *742
" 200-266 *736
" 201-247 *747
" 249-285 *748
Poppy Way, 788
Powhattan, 725

Q

Quarry:
N. S., W. of S. Spring *710
S.S., W. of Spring Alley to S. Spring *712
1500-1535 *744
N. S., S. Charlton to Miller *744
1801-1955 *743
Quill, 739
Quincy, 1300-1430 *720
" 1301-1429 *719
" 1500-1538 *722
" 1501-1539 *721
" 1540-1541 722

R

Randolph Ave., 724, 737 & 784
Rastetter Ave., N., 753
" S., 759
Raymond Ave.:
100-130 *754
101-319 *757
200-396 *790
E. S., N. of Grinstead Drive *790
Rebel Road, 779 & 781
Richard Ave., 3200-3331 786
" 3400-3429 1201
Ridgedale Road, 769
Ridgeway Ave., at St. Matthews, 1204
Riedling Drive, 781
River Road:
1100-1118 *725
1119-1420 725
1500-1655 732
1656-1693 733
Letterle Ave. to Shreve Ave. 737
n'r Louisville Gas and Elec. Co. 740
1000-1037 704
" 1100-1211 706
Rowland Ave., 758
Rubel Ave., 500-511 703
" 512-652 *702
" " 601-653 *704

S

St. Matthews Ave., at St. Matthews:
100-142 *1202
101-147 *1204
144-148 *1206
149-162 1206
W.S., Staebler Av. to Elmwood Av. *1206
Saunders Ave., 200-265 756
Scheffel Ave., see Bertie Ave.
Selby Ave., 790
Shelbyville Pike, 3400-3625 1201
3700-3745 1202
" " 3800-3842 *1202
" " at St. Matthews:
3801-3829 *1203
3900-3947 1203
4000-4117 1204
" 100-235 1204
Sherrin Ave., 2710-2723 769
Shippen Ave., 2724-2743 776
" 732 & 734
Shreve Ave., 100-156 *710
Spring, N., 101-119 *740
" " 121-155 *732
" " W. of Mellwood Ave. 717
" S., 100-258 *710
" " 101-227 *740
" " 229-257 *712
" Alley, 712
Springdale Road, 2900-2906 *789
" " 2901-2965 *763
" " 2907-2932 *763
Staebler Ave., at St. Matthews, 1206
State, 100-151 742
" 152-183 747
" 184-199 748
Stoecker Ave., 1-65 *723
" 2-66 *735
Stoll Ave., 100-152 *742
" 101-153 *746
Story Ave., 1000-1050 *707
" " 1001-1051 *713
" " 1100-1229 715
" " 1300-1314 *715
" " 1301-1437 *720
" " 1316-1332 *716
" " 1400-1530 *717
" " 1501-1591 *722
" " 1532-1590 *718
" " 1600-1667 735
" " 1668-1672 *736
" " 1669-1741 *724
" " 1700-1742 *737
Sturgis, 743
Sunnyside Drive, 788
Sycamore Ave., 2100-2140 *751
" " 2101-2355 *752
" " 2200-2228 *753
" " 2300-2356 *754

T

Thompson Ave.: 765
228-295 765
Adair Av. to S. of Davies Av. 1202
Thorne, 710
Tophill Road, 2400-2615 790
Transylvania Drive, 789 & 790

U

Union, 732 & 733

V

Vernon Ave., 100-141 751
" " 142-152 *751
" " 143-153 *752
" " 154-199 752
Victor Ave., 776

W

Wallace Ave., 1202
Walnut, E., 1000-1025 708
Washington, 1205
" E., 1000-1077 713
" " 1100-1226 *715
" " 1101-1217 *714
" " 1300-1429 720
" " 1500-1581 722
Wataga Drive, 790
Waverly Ave., 100-135 746
Wayne, 721 & 732
Webster, 716, 717, 719 & 720
Weikel, 753
Weisser Ave., 100-139 785
" 140-181 786
Wendover Ave., 1202
Wentworth Ave., 785, 786 & 788
Wenzel, N., 101-225 *713
" E. S., S. of Mill *714
" S., 101-231 *707
" " 301-527 *708
West (arbitrary), at St. Matthews, 1206
Westminster Court, 776
Westport Road, at St. Matthews:
3900-3958 *1203
3901-3957 *1206
4000-4055 1204
Whitney, 119-136 741
" 137-198 736
Willis Ave., 1202
" " at St. Matthews, 1203 & 1204
Wilmington Ave., 1201 & 1202
Wiltshire Ave., 100-169 1202
Winton Ave., 300-377 761
Wood, 732 & 734
Woodland Alley, 707
Woodrow Way, at St. Matthews, 1206

Y

Young, N., 100-124 *746
" " 101-125 *745
" S., 743 & 745

SPECIALS

SHEET

A

All-Prayer Foundlings' Home, 752
American Builders' Supply Co., 702
" Medicinal Spirits Co., Kentucky Distilleries & Warehouse Division, 710
" Printing House for the Blind, 747
Anderson M'f'g Co., Lumber Yard & Planing Mill, 701
Asbury Chapel M. E. Church (South), 732

B

Balke & Co., Iron Works, 719
Ballard & Ballard Co., Barret Ave. W.H., Bannecker, B., School (Colored), 722
Beargrass Baptist Church (Colored), 755
Beck, E. E., Wholesale Meats, 718
Benjamin Franklin Public School, 743
Bethel Evangelical Church, 1204
Bickel, H., Co., Contractors, 702
Bourbon Stock Yards, Cattle Division, 709
Bray-Robinson Clothing Co., Clothing Warehouse, 718
Brown, H., Memorial Presb'n Church, 1201

C

Central Laundry, 739
Charlotte Apartments, 776
Christian Church, 1204
City Hide and Tallow Co., Renderers and Dealers in Hides & Skins, 715
" of Louisville, Eastern Incinerator, 710
" " " Work House, 710
Clark, G. R., School, 758
Clifton Baptist Church, 749
" Christian Church, 751
" Laundry, 751
" Lumber and Coal Co., 753
" Unitarian Church, 751
Compressed Acetylene Co., Mag. and Compressing Acetylene Gas Mfg. 743
Continental Oil Co., 716
Convent and Chapel of the Immaculate Conception, 788
Crescent Hill Baptist Church, 761
" " Christian Church, 777
" " M. E. Church (South), 758
" " Presbyterian Church, 776
Cruse Refrigerator Co., Store Refrigerators M'f'g, 736

D

Doll, H. A., Co., General Contractors, 705

E

Easterly Departmental School and Annexes, 703
Edinger, J., & Son, Truck Bodies M'f'g, 707
EmmartPack'gCo., Beef & PorkP'ckers 707
Emmet Field School, 787

F

Falls City Knitting Works, Inc., Sweater M'f'g, 718
FingerPaperBoxCo., PaperBoxesM'f'g 710
Fire Dept., Engine Co. No. 10, 706
" " " " 11, 706
" " " " 21, 758
" " H. & L. Co. No. 6, 736
" " Station Breckenridge Ave. 1203
FirstEvang'l Luth'n Church and School (Missouri Synod), 703
Fischer, H., Packing Co., Slaughter House and Sausage M'f'g, 765
Franklin, B., Public School, 742

G

Galvin Bros. Steel Wool Co., 705
General Outdoor AdvertisingCo., Metal and Wooden Sign Boards M'f'g, 703
George Rogers Clark School, 758
" Washington Public School, 715
Grand View Apartments, 752
Great A. & P. Tea Co., Gro. Wareho., 702 & 715
" House School, 1204

H

Haldeman Avenue Christian Church, 749
Hansel, W. G., Slaughter House, 719
Harvey Brown Mem'l Presb'n Church, 1201
Hellmueller Baking Co., Bakery, 720
Highland Motor Transfer Co., Garage, 704
Hoerter, W. F., & Sons, Slaughter Ho., 751
Holy Trinity Church and School (R.C.), 1204
Horn Bakery, 735

J

James Lees Mem'l Presbyt'n Church, 736
Johnson, C. A., Pork Packer, 749

K

Kentucky Alcohol Corp'n, Kentucky Distilleries & W.H. Div'n, 710
" Domestic-Peerless Laundry and Towel Supply Co., 702
" School for the Blind:
747
(Colored Department), 748
Kentucky Work Shop for the Adult Blind, Brooms and Rugs M'f'g, 751
Kleinstarink, H. R., Florist, 752
Knadler & Lucas Co., Pickles, Kraut, Vinegar, &c. M'f'g, 710
Kraft, H. A., Slaughter House, 705
Kraher, J. H., Mattresses & Bedd'g Mfg. 701
Krauth, F., Tallow Rendering, 737

L

Lampton-Crane & Ramey Co., Paint M'f'g, 715
Layer, G., Whol. Meats and Ice, 717
Lees, J., Mem'l Presbyt'n Church, 736
Lupold, N., & Co., Slaughter House, 705
Lloyd Street A. M. E. Church, 732
Logan Co., Iron Beds, &c. M'f'g, 714
Louisville & N. R. R. Baxter Ave. Depots, 709
" Butchers Hide & Tallow Co., 715
" Cement Co., Cement W. Ho., 701
" Dressed Beef Co., Slaughter House, 719
" Drying Mach. Co., F'dry, &c., 705
" Free Public Library, Crescent Hill Branch, 761
" Storage Warehouse, 710
" Gas & Elec. Co., Beargrass Pl't 1205
" Pipe Organ Co., (formerly), 790
" Point Lumber Co., 725
" Provision Co., Retail Coal Yard, 701 & 702
" Riding Club House, 790
" Veneer Mills, Veneer M'f'g & Veneering, 725
" Water Co.:
Dressing Rooms, 778
Filtering Plant, &c., 787
Pumping Station, 1205

M

Ma-Be-Ha Cleaning and Pressing, 707
Ma's Laundry Co., 707
Masonic Widows and Orphans' Home, 1205
Meadow Lark Apartments, 763
Merchants' Ice and Cold Storage Co., Ice Plant No. 6, 1203

N

Nanz & Neuner, Florists, 1204
New Louisville Rendering Co., Tallow Rendering, 1205

O

Oertel Co., Bottling House, 716
" " Cereal Beverages M'f'g, 717
Orphanage of the Good Shepherd (R.C.), 788

P

Pearl Laundry, 707
Phoenix Ice & Products Co., (formerly), 703
Plumbers Supply Co., Plumbers' Suppl's 707
Post Office, Baxter Ave. Sub-station, 705
" " Br'ch, 108 Breckenridge Av. 1202
" " " 2028 Frankfort Ave. 745
Puritan Cordage Mills, Cotton Rope and Sash Cord M'f'g, 714

R

Robert Bros. Oil Co., 709 & 716
Roth Lumber Co., Lum. Shed and Office, 1203
" " " &c., 715
" " " Planing Mill, 707

S

Sacred Heart Junior College and Normal School (R. C.), 788
St. Aloysius' R.C. Church, School, &c., 706
" Francis of Rome Ch'ch & Sch. (R.C.), 745
" John's Baptist Church (Colored), 715
" Joseph's Orphanage (R. C.), 776
" Josephine's R.C. Church, School, &c. 720
" Mark's Episcopal Church, 761
" Matthew's Produce Exchange, 1203
" Vincent's Orphans' Home (R. C.), 755
Schwab, H., & Co., Sausage M'f'g, 738
Semple M'f'g Co., Cotton Yarns, Blankets and Ropes M'f'g, 718
Southern Baptist Theological Seminary, 789
" Bell Tel. & Teleg. Co., Belmont Exchange, 1202
" Seed, Feed & Grain Co., Farm Mach. and Feed Warehouse, 701
States Oil Co., Distributors, 725
Stitzel, A. F., Inc., Registered Distillery No. 17, 713
Strassel, J. L., Furniture Co., 702
Straus, E., Cabinet Works (formerly, 702

T

Third Lutheran Church, 735
" " Social Hall, 746
Towntalk M'f'g Co., 707
Trinity Church (Episcopal), 707
Tway, R. C., Coal Co., Coal & B'ld'g Mat'l 701

U

Upper Fulton Street School, 732

V

Van Buren Street Baptist Church, 732
Vernon Avenue Public School, 751
" " Church, 722
Vissman, C. F., & Co., Beef and Pork Packers, 715
Vogt Refrigerator Co., Refrigerator Factory, 702

W

Washington, G., Public School, 715
Webb Clark Co., Contractors Mat'l'Y'd, 708

* Indicates only one side of Street shown.

80 Sheets

LOUISVILLE, KY.
Volume Seven.
KEY MAP.
(412)

COMPOSITE KEY MAP

(This key map becomes obsolete whenever this volume is split up into separate bound units)

GRAPHIC MAP of VOLUMES

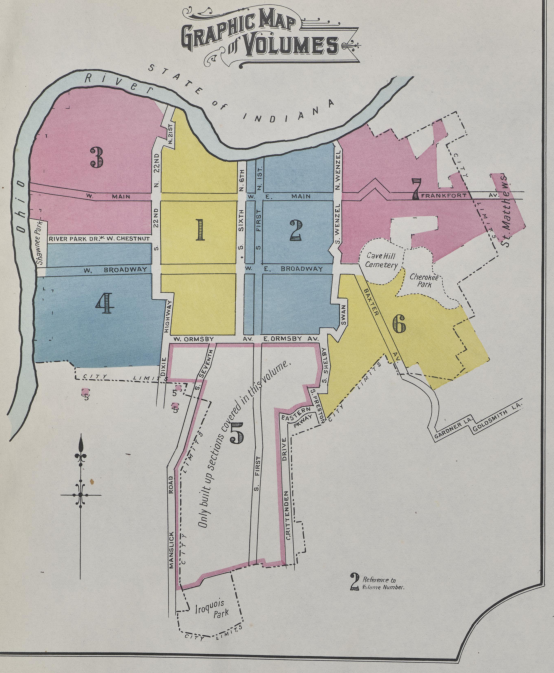

CORRECTION RECORD

REV'N NO.	DATE OF CORRECTION	ATTACHED BY	DATE ATTACHED

KEY to SYMBOLS

- Fire proof construction.
- Iron building.
- Stone building.
- Hollow concrete or cement block const'n.
- Concrete or reinforced concrete "
- Tile building "
- Brick building with brick or metal cornice.
- Brick building with frame cornice.
- Brick building with stone front.
- " " " frame side.
- Brick veneered building.
- Brick and frame building.
- Frame building.
- " " metal clad.
- " " brick lined.
- Tenant building occupied by various manufacturing risks.
- Stable. A
- Auto House or private garage.
- Fire wall 6 inches above roof.
- " " 12 " " "
- " " 18 " " "
- " " 36 " " "
- Figures - 8,12,16- indicate thickness of wall in inches.
- Wall without opening and size in inches.
- " with openings on floors as designated.
- Opening with single iron or tin clad door.
- " " double " " " doors.
- " " standard iron vault doors or standard tin clad doors.
- Openings with wired glass doors.
- Window opening in first story.
- Window openings " second and third stories.
- " " " " " fourth "
- Windows with wired glass.
- " iron or tin clad shutters.
- Elevators. Hoistways.
- Frame enclosed elevator.
- " " " with traps.
- " " " self closing traps.
- Brick " " traps.
- " " " self closing traps.
- " " " wired glass door.
- Horizontal steam boiler. Outside vertical pipe.
- Vertical " and fire escape
- Chimney. Fire escape.
- Vertical pipe or stand pipe. 5 Block number.
- Automatic sprinklers. Ground elevation.
- " " in part of building only.
- (NOTE UNDER SYMBOL INDICATES PROJECTED PORTION OF BUILDING)
- Automatic chemical sprinklers. Not sprinklered.
- Independent electric plant. Fire pump
- Automatic fire alarm. Gasoline tank.
- Fire alarm box. Outside hose connection to sprinklers or stand pipe.
- " " " of the "High Pressure Fire Service".
- Water pipes and size in inches.
- Water pipes of the "High Pressure Fire Service"
- " " " and hydrants of the "High Pressure Fire Service" as shown on key map.
- Single hydrant.
- Double "
- Triple "
- Quadruple hydrant of the "High Pressure Fire Service.
- Fire engine house, as shown on key map.
- 24 Reference to adjoining page.
- (36) Under page number refers to corresponding page of previous edition.

NOTE:

Numbers have been reserved for proposed pages which will be made and inserted in the volume when territory develops.

When growth demands, certain sections now shown by pages on 100 ft. Scale will be replaced by pages on 50 ft. scale to which numbers have been allotted. For example:- Pages 725 and 732 will be replaced by eight 50 ft. scale pages carrying numbers 725 to 732, inclusive.



Scale 1300 feet to one inch.
(Approx.)

Copyright 1929 by the Sanborn Map Co.

(42)
LOUISVILLE, KY. VOL. 7

701

(437-438)

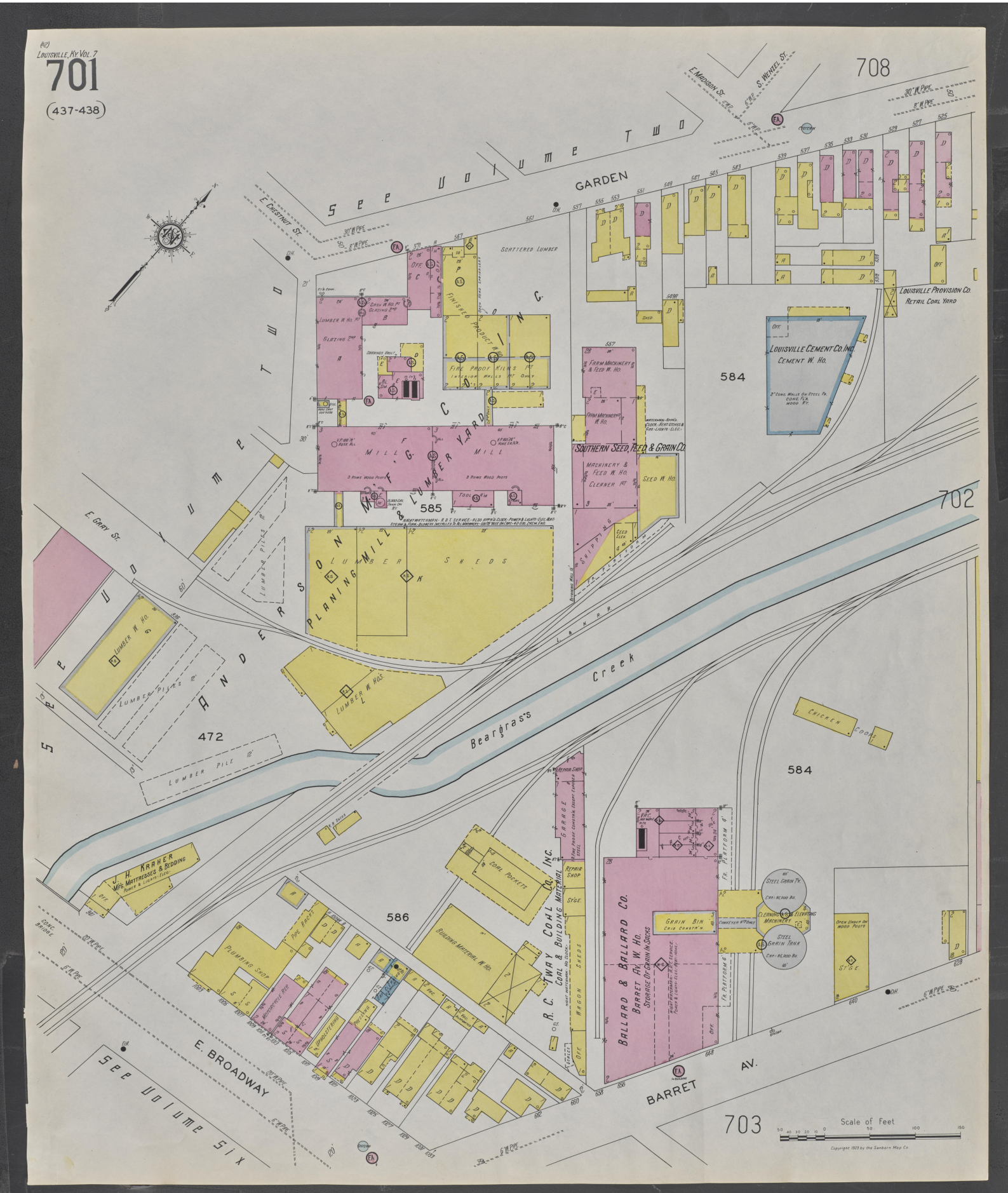

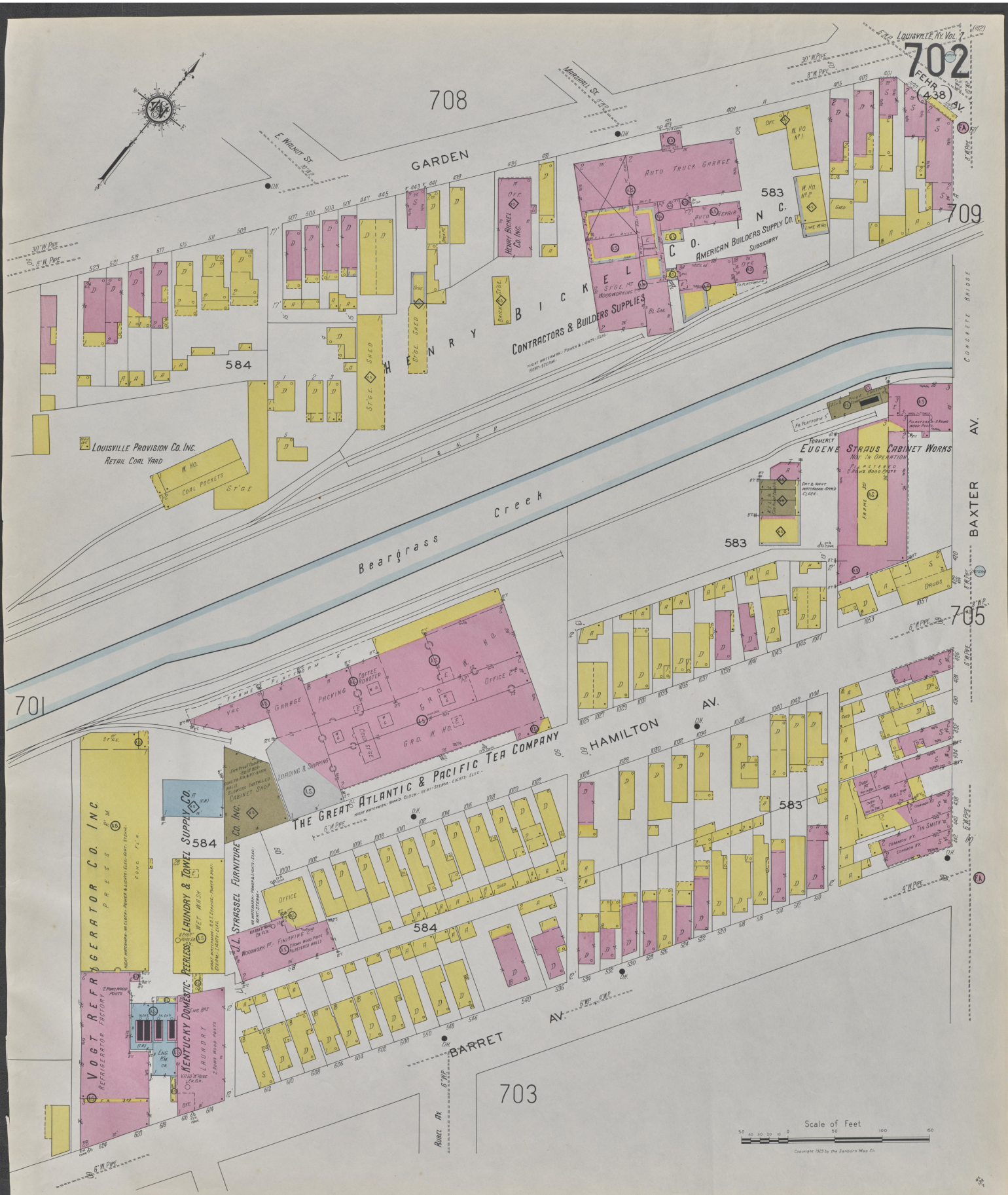

702
708
709
705
701
703
GARDEN
FEHR AV.
BAXTER AV.
HAMILTON AV.
BARRET AV.
Beargrass Creek
HENRY BICKEL CO. INC.
CONTRACTORS & BUILDERS SUPPLIES
AMERICAN BUILDERS SUPPLY CO.
SUBSIDIARY
AUTO TRUCK GARAGE
LOUISVILLE PROVISION CO. INC.
RETAIL COAL YARD
COAL POCKETS
EUGENE STRAUS CABINET WORKS
NOT IN OPERATION
THE GREAT ATLANTIC & PACIFIC TEA COMPANY
J.L. STRASSEL FURNITURE CO. INC.
KENTUCKY DOMESTIC-PEERLESS LAUNDRY & TOWEL SUPPLY CO.
VOGT REFRIGERATOR CO. INC.
REFRIGERATOR FACTORY
PRESS R'M.
CONC. FL'R.
LOADING & SHIPPING
GARAGE
PACKING
COFFEE ROASTER
OFFICE
GRO. W. HO.
CABINET SHOP
WOODWORK FT.
FINISHING
LAUNDRY
WET WASH
DRUGS
TIN SMITH
COMMON RY.
Scale of Feet
Copyright 1929 by the Sanborn Map Co.



LOUISVILLE, KY. VOL. 7
703
(443-445)
701
702
703
704
705
706
BARRETT AV.
E. BROADWAY
RUBEL AV.
BAXTER AV.
HULL
RANDOLPH AV.
See Volume Six
PLAYGROUND
581
576
582
1ST EVANGL. LUTHERAN CHURCH & SCHOOL
SCHOOL ANNEXES
ANNEX MANUAL TRAINING
EASTERN DEPARTMENTAL SCHOOL
Formerly PHOENIX ICE & PRODUCTS CO.
GENERAL OUTDOOR ADVERTISING CO. INC.
MFRS OF METAL & WOODEN SIGN BOARDS.
NO WATCHMAN. POWER & LIGHTS: ELEC.
WAGON No. 11 SHED
VACANT
SHED No. 15
Scale of Feet
Copyright 1923 by the Sanborn Map Co.

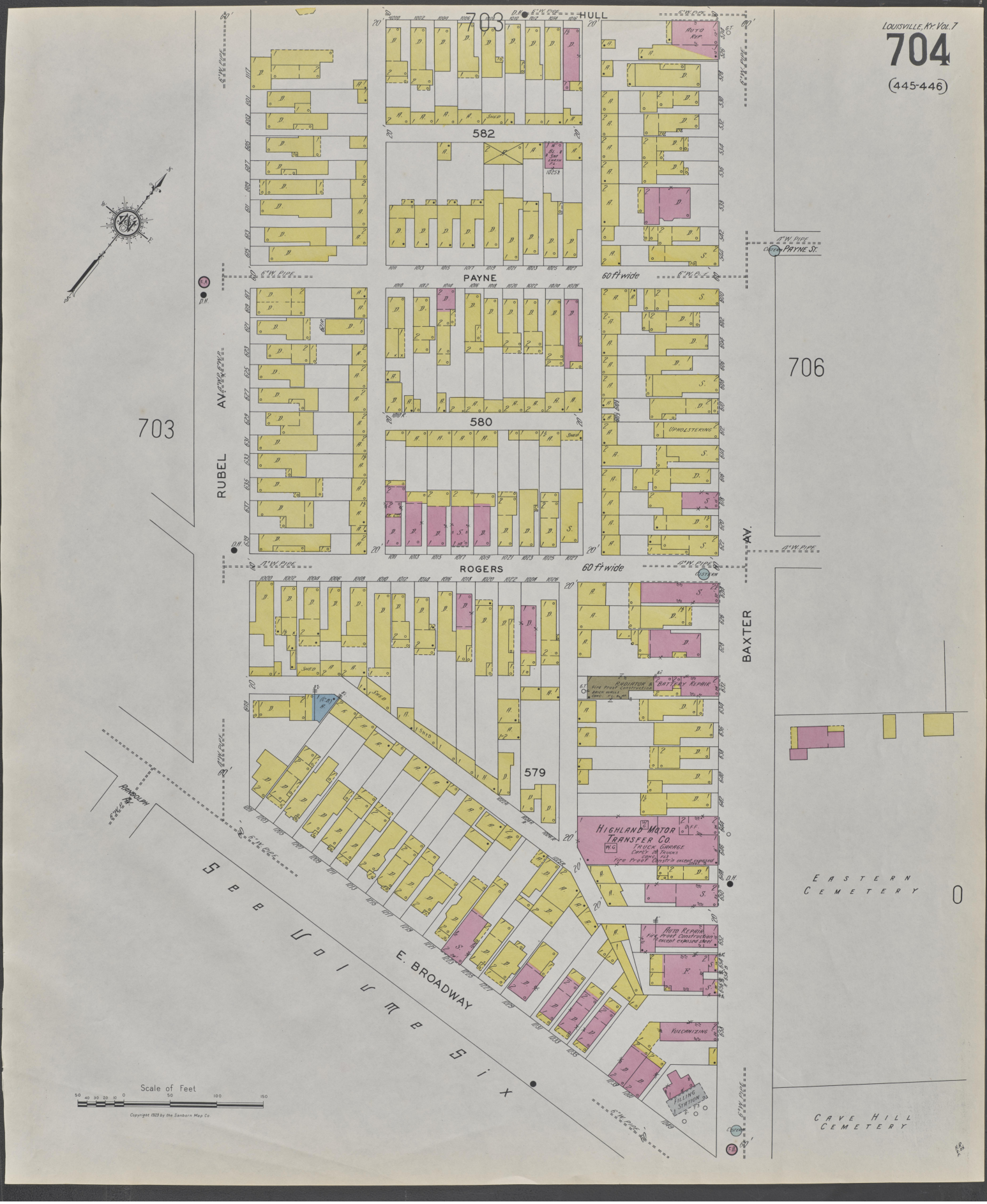

LOUISVILLE, KY. VOL. 7
704
(445-446)
703
HULL
582
PAYNE
60 ft wide
580
ROGERS
60 ft wide
579
RUBEL AV.
BAXTER AV.
706
AUTO REP.
UPHOLSTERING
RADIATOR & BATTERY REPAIR
HIGHLAND MOTOR TRANSFER CO.
TRUCK GARAGE
AUTO REPAIR
VULCANIZING
FILLING STATION
RANDOLPH AV.
E. BROADWAY
See Volume Six
EASTERN CEMETERY
CAVE HILL CEMETERY
Scale of Feet
Copyright 1929 by the Sanborn Map Co.

(412)

LOUISVILLE, KY VOL 7

705

(439)

709

711

PINE

H. A. KRAFT SLAUGHTER HO.

649

N. LIPPOLD & CO SLAUGHTER HO.

568

FERN

648

709

Beargrass Creek

LEXINGTON RD

COOPER

706

HULL

LOUISVILLE DRYING MACHINERY CO.

NIGHT WATCHMAN A.D.T. SERVICE POWER & LIGHTS ELEC. EMERGENCY I.E.R.

STORAGE SHEDS

647

567

H. A. DOLL CO.
GENERAL CONTRACTORS

OFFICE & STGE.

STGE. SHED

LUMBER SHEDS

FOUNDRY

CUPOLA

CORE ROOM

SHEET METAL SHOP

MACHINE SHOP

RAISED 4"

3 ROWS WOOD POSTS

OFFICE

STEEL WOOL FACTORY OF CAP FACTORY 2ND

GALVIN BROS STEEL WOOL CO. 1ST
LOWTALK MFG CO. 2ND MFG EXPS.

BAXTER AV.

POST OFFICE SUB STA.

BAXTER AV.

Scale of Feet

HAMILTON AV.

BARRET AV.

702

703

Copyright 1923 by the Sanborn Map Co.



LOUISVILLE, KY VOL. 7
706
(440)
711
PINE
BISHOP'S LANE
706
578
EASTERN CEMETERY
BAXTER
704
AV.
EASTERN CEMETERY
571
574
577
COOPER
705
HULL
PAYNE
572
573
578
ROGERS
ST ALOYSIUS R.C. CHURCH
ST ALOYSIUS SCHOOL (R.C.)
FIRE DEPT ENG CO. No 11
BISHOP'S LANE
BOTTLING WORKS ELEC MOTOR
706
572
573
578
Scale of Feet
BAXTER
AV.
703
704

LOUISVILLE KY VOL 7

707

(415-416)

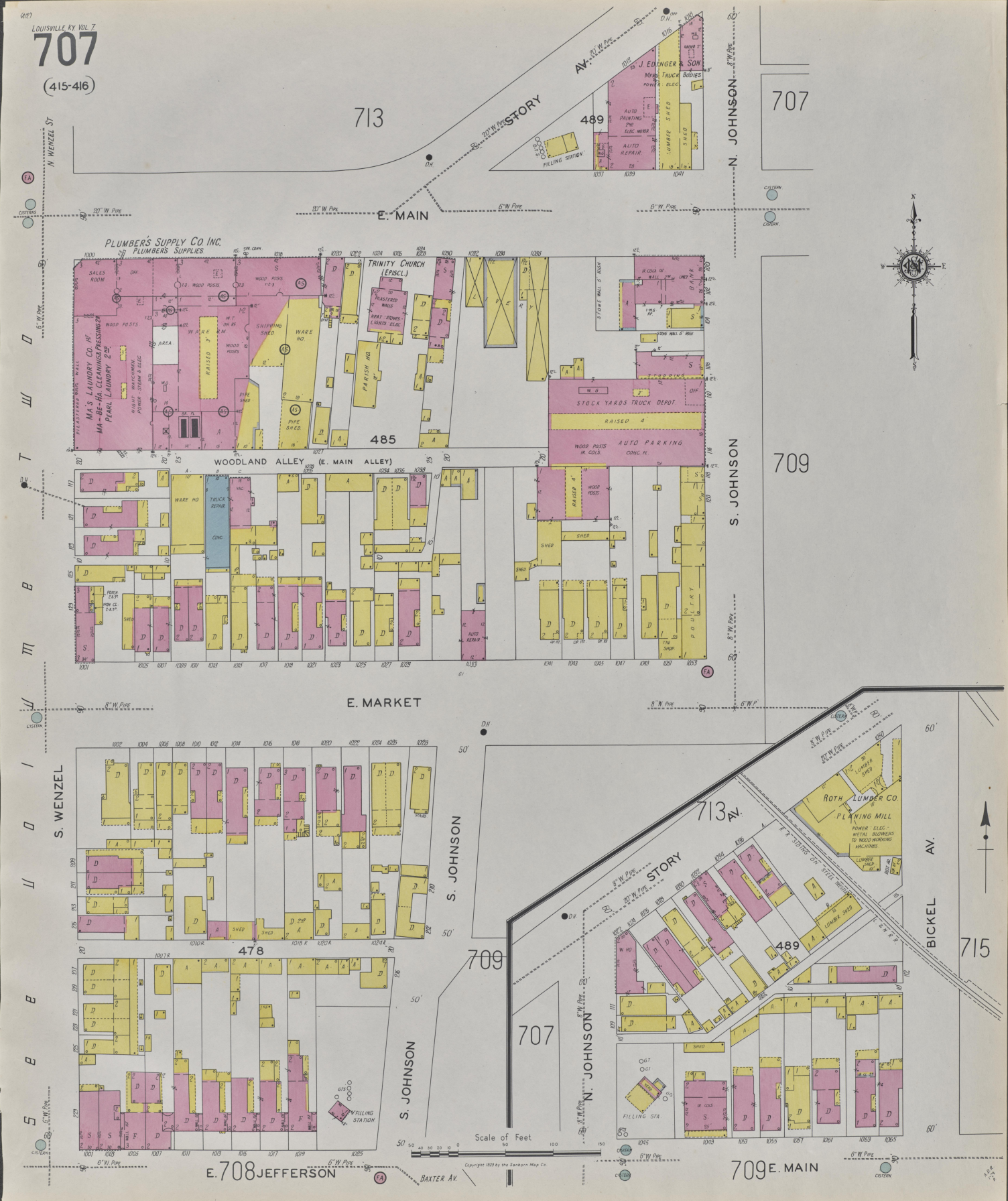

LOUISVILLE, KY VOL 7.

708

(421)

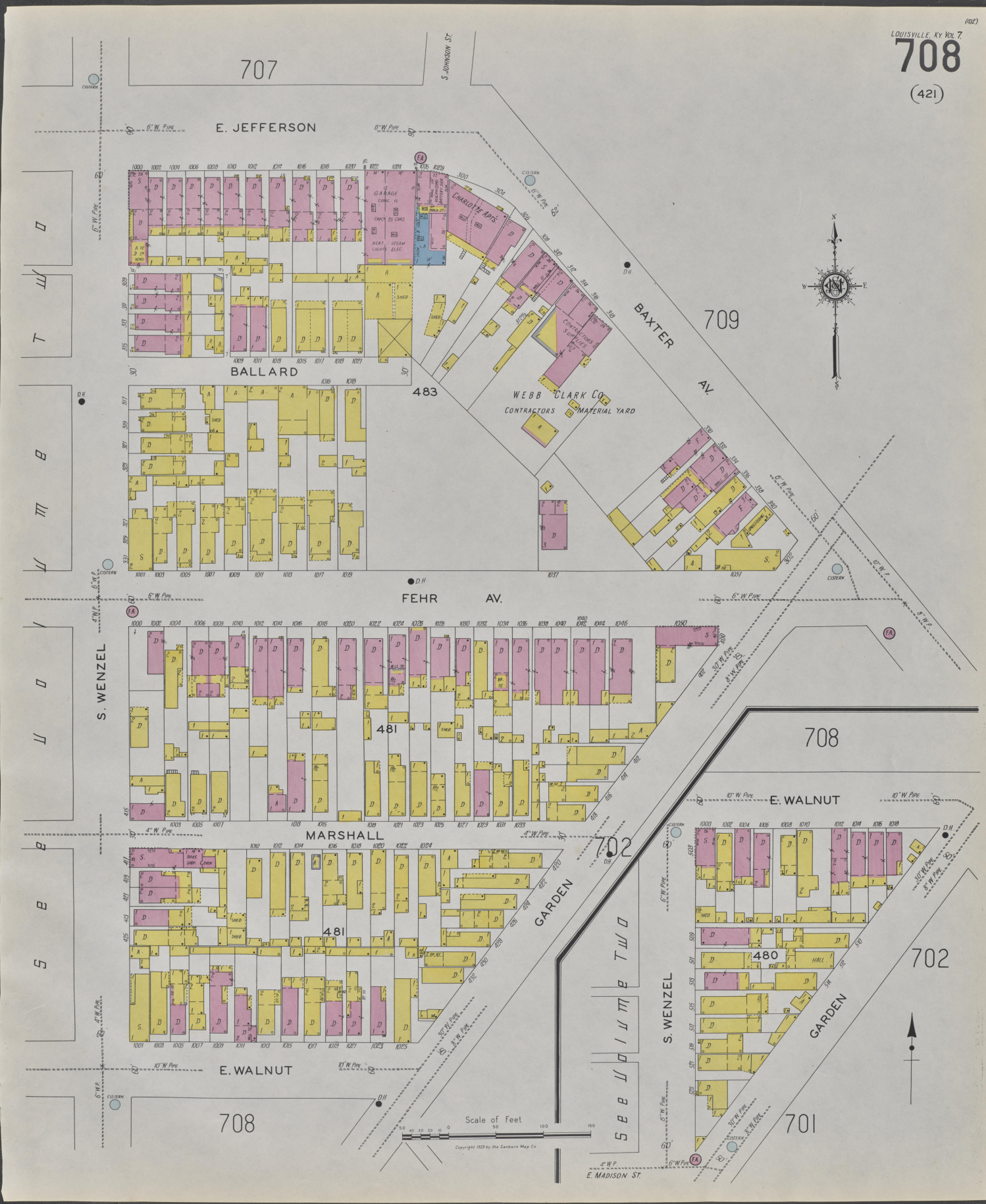

(412)

LOUISVILLE, KY. VOL. 7

709

(415-416-422-423-424)

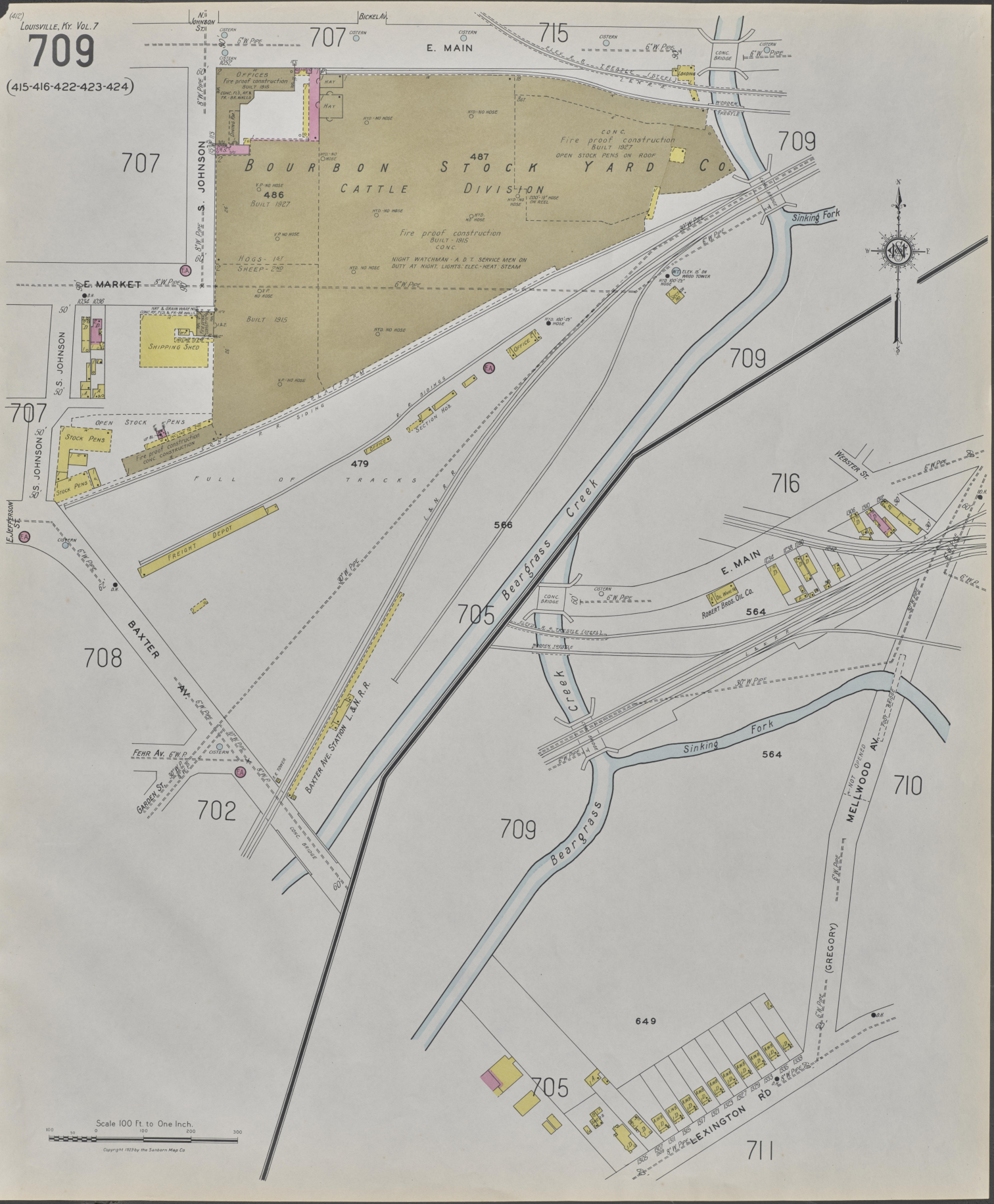

Scale 100 Ft. to One Inch.

Copyright 1923 by the Sanborn Map Co.



LOUISVILLE, KY. VOL. 7
710
(424-425-426-441-473-478)
717
739
709
740
711
712
0
E. MAIN ST.
MELLWOOD AV.
(GREGORY)
NOT OPENED
KNADLER & LUCAS CO.
MFRS. PICKLES, KRAUT VINEGAR ETC.
NIGHT WATCHMAN-APPROVED CLOCK
POWER: STEAM & ELEC.-LIGHTS: ELEC.-HEAT: STOVES
PICKLE DEPT.
BOTTLING RM.
636
R.R. OFFICES
N. SPRING
ARLINGTON AV.
380
Sinking Fork of Beargrass Creek
737
FINCK WARE HO.
ALCOHOL WARE HO.
BUCHANAN WARE HO.
U.S. BONDED
GREGORY
KENTUCKY ALCOHOL CORP.
REPORT SAME AS AMERICAN MEDICINAL SPIRITS CO. UNDER SAME MANAGEMENT
FOUNDATION (OLD)
THORNE
NOT OPENED
LEXINGTON RD
SLOCUM WARE HO.
U.S. BONDED
PATENT RACKS
CENTRAL WARE HO.
U.S. BONDED
WILLIAMS WARE HO.
U.S. BONDED
PATENT RACKS
PILASTERED WALLS
LOUISVILLE FREE STORAGE
109
LOCUST
NOT OPENED
HULL ST.
379
AMERICAN MEDICINAL SPIRITS CO.
KENTUCKY DISTILLERIES & WAREHOUSE DIVISION
JEFFERSON COUNTY, KENTUCKY DIST. No. 368
NIGHT WATCHMAN-A.D.T. SERVICE-2 GOVERNMENT & COMPANY GUARDS ON DUTY AT NIGHT-POWER: STEAM & ELEC. LIGHTS: ELEC.-HEAT: STOVES
HAMILTON WARE HO.
U.S. BONDED
CAPY. 158,000 BBLS.
12" WALLS
PILASTERED WALLS
PATENT RACKS-33 TIERS
218 X 244
108
"E" WARE HO.
U.S. BONDED
S. SPRING
PAYNE
CONC. BRIDGE
CITY OF LOUISVILLE WORK HOUSE
HEAT: STEAM-LIGHTS: ELEC.
NO HOSE ON V. PS.
107
EASTERN CEMETERY
CAVE HILL CEMETERY
BRICK WALL 8' HIGH
QUARRY
SPRING ALLEY
LEXINGTON RD.
CITY OF LOUISVILLE EASTERN INCINERATOR
FIRE PROOF CONSTR'N. EXCEPT EXPOSED STEEL-CONC. FLOORS & ROOF & FRAME SK. WALLS
FURNACE
Scale 100 Ft. to One Inch.
Copyright 1929 by the Sanborn Map Co.



(412)
LOUISVILLE, KY. VOL. 7.
711
(441)
709
LEXINGTON RD
MELLWOOD AV.
8" W. PIPE
6" W. P.
STEEP HILLSIDE
IMPASSABLE 10/28
705
569
HULL
4" W. PIPE
CISTERN
PINE
6" W. PIPE
710
570
706
PAYNE
4" W. P.
6" W. P.
575
EASTERN CEMETERY
Scale of Feet
Copyright 1929 by the Sanborn Map Co.
0


LOUISVILLE, KY. VOL. 12
712
(473)
740
PAYNE
6" W. Pipe
710
S. SPRING ST.
103
744
QUARRY
S. CHARLTON
QUARRY ST.
NOT OPENED
SPRING ALLEY
106
106
104
Sinking Fork of Beargrass Creek
STONE BRIDGE
LEXINGTON RD
Scale of Feet
Copyright 1923 by the Sanborn Map Co.

(412)
LOUISVILLE, KY. VOL. 7

713

(409)



Copyright 1923 by the Sanborn Map Co.



Copyright 1923 by the Sanborn Map Co.

(412)

LOUISVILLE, KY. VOL. 7.

715

(410-416-417)





(412)
LOUISVILLE, KY. VOL. 7
716
(417-418)
720
STORY AV.
20" W. PIPE
BOTTLING HO.
GARAGE
THE OERTEL CO.
SEE SHEET No. 717.
488
WEBSTER
717
NOT OPENED
ELDER ST.
Creek
Beargrass
715
488
WEBSTER
STGE.
AUTOS
EQUIPMENT STGE.
CONTINENTAL OIL CO. INC.
OIL STGE. & OFF.
FILLING STATION
IRON TRESTLE
L. & N. R. R.
E. MAIN
MELLWOOD AV.
6" W. PIPE
ROBERTS BROS. OIL CO. INC.
COAL POCKETS
FRAME TRESTLE
COAL YARD
OIL COMPOUNDING
FILLING STATION
709
CONC. BRIDGE
6" W. PIPE
Scale of Feet
50 40 30 20 10 0 50 100 150
Copyright 1929 by the Sanborn Map Co.



LOUISVILLE, KY. VOL. 7.
717
(418-420)
720
722
STORY AV.
ADAMS ST.
THE OERTEL COMPANY
MFRS. OF CEREAL BEVERAGES
384
385
560
563
718
716
739
710
WEBSTER
ELDER
NOT OPENED
Beargrass Creek
GOTTLIEB LAYER
WHOLESALE MEATS & ICE
AUTOS
STOCK PENS
N. SPRING
MELLWOOD AV.
E. MAIN ST.
MELLWOOD AV.
Scale of Feet
Copyright 1929 by the Sanborn Map Co.



(412)
LOUISVILLE, KY. VOL. 7.
718
(420)
722
STORY AV.
E. E. BECK
WHOLESALE MEATS
FALLS CITY KNITTING WORKS INC. 2ND
SWEATER MFRS.
FINGER PAPER BOX CO. 1ST
MFRS. PAPER BOXES
PAPER BOX FACTY. 1ST
SWEATER FACTY. 2ND
FACTORY BUILDING
FACTORY BUILDING
CLOTHING W. HO.
BRAY - ROBINSON CLOTHING CO. INC.
NO MANUFACTURING
SHIPPING
SEMPLE MFG. CO. INC.
MFRS. OF COTTON YARNS, BLANKETS & ROPE
SLAUGHTER HO.
385
386
717
735
741
739
563
FRANKFORT AV.
STONE BRIDGE
Beargrass Creek
MELLWOOD AV.
STEVENSON ST.
N. SPRING ST.
OHIO ST.
PAPER ST'GE
Scale of Feet
Copyright 1923 by the Sanborn Map Co.



LOUISVILLE KY. VOL. 7.
719
(411)
CLINTON ST.
721
ADAMS
QUINCY ST.
6" W. PIPE
523
LOUISVILLE DRESSED BEEF CO.
SLAUGHTER HO.
POWER & LIGHTS : ELEC.
HEAT : STEAM
COLD STORAGE
W. G. HANSEL
SLAUGHTER HO.
NO WATCHMAN, POWER & LIGHTS ELEC. HEAT STOVES
558
WEBSTER
720
725
QUINCY
512
495
BALKE & CO.
IRON WORKS
NO WATCHMAN, POWER & LIGHTS : ELEC.
HEAT STEAM 40 GAL CHEM. ENG.
PATTERN SHOP
FOUNDRY
EARTH FL.
PRIVATE
STRUCTURAL STEEL WORKING
2 ROWS WOOD POSTS
EARTH FL.
CABLE
FRANKLIN ST.
714
Scale of Feet
50 40 30 20 10 0 50 100 150
Copyright 1929 by the Sanborn Map Co.

LOUISVILLE, KY. VOL. 7.

720

(411)



(412)
LOUISVILLE, KY., VOL. 7
721
(407-412)



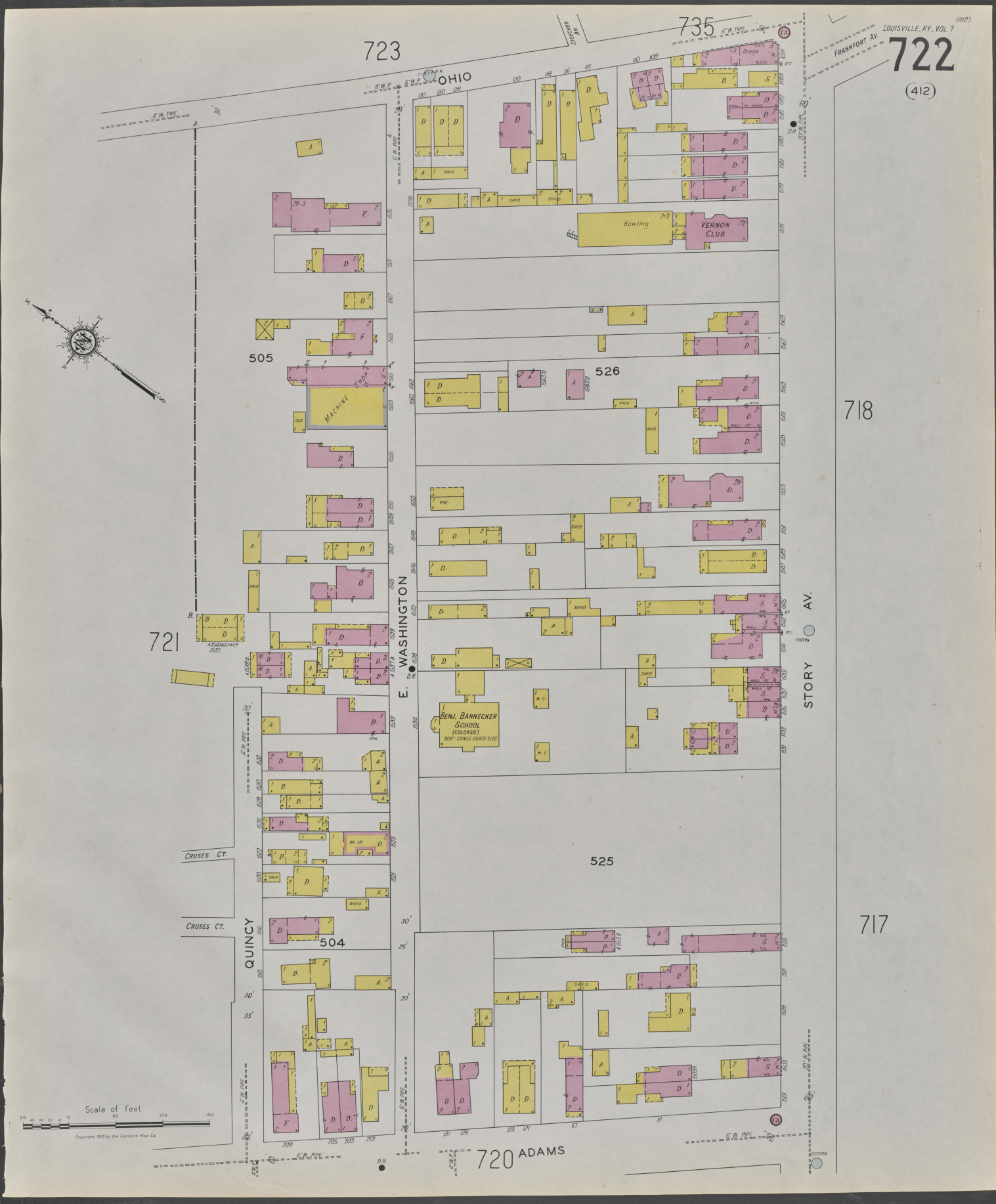
LOUISVILLE, KY, VOL. 7
(412)
722
(412)
723
735
718
717
721
720 ADAMS
505
504
526
525
OHIO
FRANKFORT AV.
STORY AV.
E. WASHINGTON
QUINCY
CRUSES CT.
CRUSES CT.
VERNON CLUB
Bowling
Drugs
MACHINE SHOP
BENJ. BANNECKER SCHOOL (COLORED)
BEAT-STOVES-LIGHTS-ELEC
Scale of Feet
Copyright 1923 by the Sanborn Map Co.

(412)

LOUISVILLE, KY. VOL. 7

723

(408-413)



Copyright 1923 by the Sanborn Map Co.

LOUISVILLE, KY. VOL. 7

724

(413)

0

734

CLINTON

45'

45'

60'

60'

60'

60'

MARION

550

1195

Beargrass Creek

RANDOLPH AV.
NOT OPENED

LETTERLE AV.

ALFRIEND AV.

737

723

333

BOWLES ST.

50'

STOECKER AV.

20" W. PIPE

OLD WATERWORKS RD.

STORY AV.

737

735

1689

1673

1677

1681

20" W. PIPE

BROWNSBORO RD.

735

Scale of Feet

50 40 30 20 10 0 50 100 150

Copyright 1929 by the Sanborn Map Co.

(412)
LOUISVILLE, KY. VOL. 7

725

(401-402-405-406)



Copyright 1923 by the Sanborn Map Co.


Ohio River
539
538
540
NOT OPENED
NOT OPENED
60'
FULTON
L. & N. R.R. SPUR
536
537
543
733
RIVER R'D
535
PLAY GROUND
534
UNION
544
ST.
IRVINE
532
533 ST.
WOOD
547
OHIO
MARION
WAYNE
725
ADAMS
LLOYD
531
530 LOMBARD
548
734
CLINTON
721
723
Scale 100 Ft. to One Inch.
100 50 0 100 200 300
Copyright 1923 by the Sanborn Map Co.

(412) LOUISVILLE, KY, VOL. 7

733

(414)



733

IRVINE

6" W. PIPE

1652 1654 1658 1670 1672 1674 1680 1682 1686

WOOD 546 ST.

1651 1669 1673 1677 1679

LLOYD

732

CISTERN

1658 1660 1664 1670 1672 1674 1676

MARION

LOMBARD ST.

CHERRY LANE 549 (LOMBARD)

1720 1720½ 1720½

CLINTON

724

LETTERLE AV.

1195

Beargrass Creek

SHREVE AV.

SHED

OPEN HT.

Scale of Feet

50 40 30 20 10 0 50 100 150

Copyright 1923 by the Sanborn Map Co.

(412)
LOUISVILLE, KY. VOL. 7.

735

(413-419)





(1912)

LOUISVILLE, KY. VOL. 7.

736

(429-430)

(412)

LOUISVILLE, KY. VOL. 7

737

(419-478)




MELLWOOD AV.
737
738
(430)
1742
BERTIE AV. (SCHEFFEL AV.)
MUNCIE AV. (BERTIE AV.)
DELMONT AV.
NOT OPENED
BERTIE AV.
1740
765
DEEP GULLY
736
POPE ST.
BROWNSBORO RD
MUNCIE AV.
1741
JUNKED AUTOS IN YARD
748
HENRY SCHNIER & CO. SHINGLE MFG
DRESCHER BRIDGE
1824
WILLIAM ST.
Scale of Feet
Copyright 1929 by the Sanborn Map Co.


(412)
LOUISVILLE, KY VOL 7.
739
(427-428)
718
717
MELLWOOD AV.
CISTERN
30" W. PIPE
6" W. PIPE
588
589
CENTRAL LAUNDRY
N. SPRING
QUILL
N. CHARLTON
STEVENSON
ARLINGTON AV.
710
741
740
741
Scale of Feet
Copyright 1929 by the Sanborn Map Co.



(412)
LOUISVILLE, KY VOL. 7
740
(427-473)
ARLINGTON AV. 739
739
ARLINGTON AV.
N. SPRING
626
N. CHARLTON
741
THORNE ST.
710
S. SPRING
621
POPE ST.
E. MAIN ST.
LOCUST
S. CHARLTON
744
102
712 PAYNE
Scale of Feet
Copyright 1923 by the Sanborn Map Co.


741
(427-428)
LOUISVILLE, KY. VOL. 7
736 FRANKFORT AV.
718
MELLWOOD AV.
587
FRANFORT AV.
WILLIAM
STEVENSON
739
ARLINGTON
30 AV.
1187
N. CHARLTON
740
POPE
742
E MAIN ST
Scale of Feet
Copyright 1923 by the Sanborn Map Co.



LOUISVILLE, KY., VOL. 7
742
(431)
(412)
747
STATE ST.
FRANKFORT AV.
36" W. PIPE
6" W. PIPE
1188
BENJ. FRANKLIN PUBLIC SCHOOL
HEAT-STEAM-LIGHTS-ELEC-CHEM.
EXTGRS.
CAFETERIA
BOILER RM BST.
SLAUGTER HO.
TIN SHOP & A.
AUTO PAINTING
ARLINGTON AV.
746
741
POPE
STATE
STOLL
1187
1186
E. MAIN ST.
L. & N. R. R.
744
Scale of Feet
Copyright 1929 by the Sanborn Map Co.



LOUISVILLE, KY. VOL. 7.
N. YOUNG ST.
743
(433)
745
S. YOUNG
ANGORA CT (PRIVATE)
ANGORA CT
1181
1417
1418
WAVERLY AV.
E. MAIN
746
PAYNE
QUARRY
STURGIS
NOT OPENED
COMPRESSED ACETYLENE CO.
GAS HOLDER
HALDEMAN AV.
1182
1185
1184
MILLER
NOT OPENED
744
Scale of Feet
Copyright 1929 by the Sanborn Map Co.



Copyright 1923 by the Sanborn Map Co.


(412)
LOUISVILLE, KY. VOL. 7
745
(433-434-435)
753
CLIFTON AV.
FRANKFORT AV.
CHURCH
ST. FRANCIS OF ROME CHURCH & SCHOOL R.C.
SCHOOL
1885
PAYNE
756
751
745
E. MAIN
FILLING STATION
VERNON AV.
751
FRANKFORT AV.
DRUGS
POST OFF. BRANCH
1582
E. MAIN
L. & N. R.R.
BELLAIRE AV.
749
N. YOUNG
746
745
1885
PAYNE
1884
PRIVATE
S. YOUNG
743
Scale of Feet
Copyright 1923 by the Sanborn Map Co.



(412)
LOUISVILLE, KY. VOL. 7
746
(431-433)
745 N. YOUNG
FRANKFORT AV.
E. MAIN
L. & N. R. R.
WAVERLY AV.
1887
743
746
749
1886
HALDEMAN AV.
FRANKFORT AV.
747
3RD LUTH'N CHURCH
SOCIAL HALL
1189
ARLINGTON
IMPASSABLE
1576
STOLL AV.
742
744
RIGHT OF WAY
Scale of Feet
Copyright 1929 by the Sanborn Map Co.

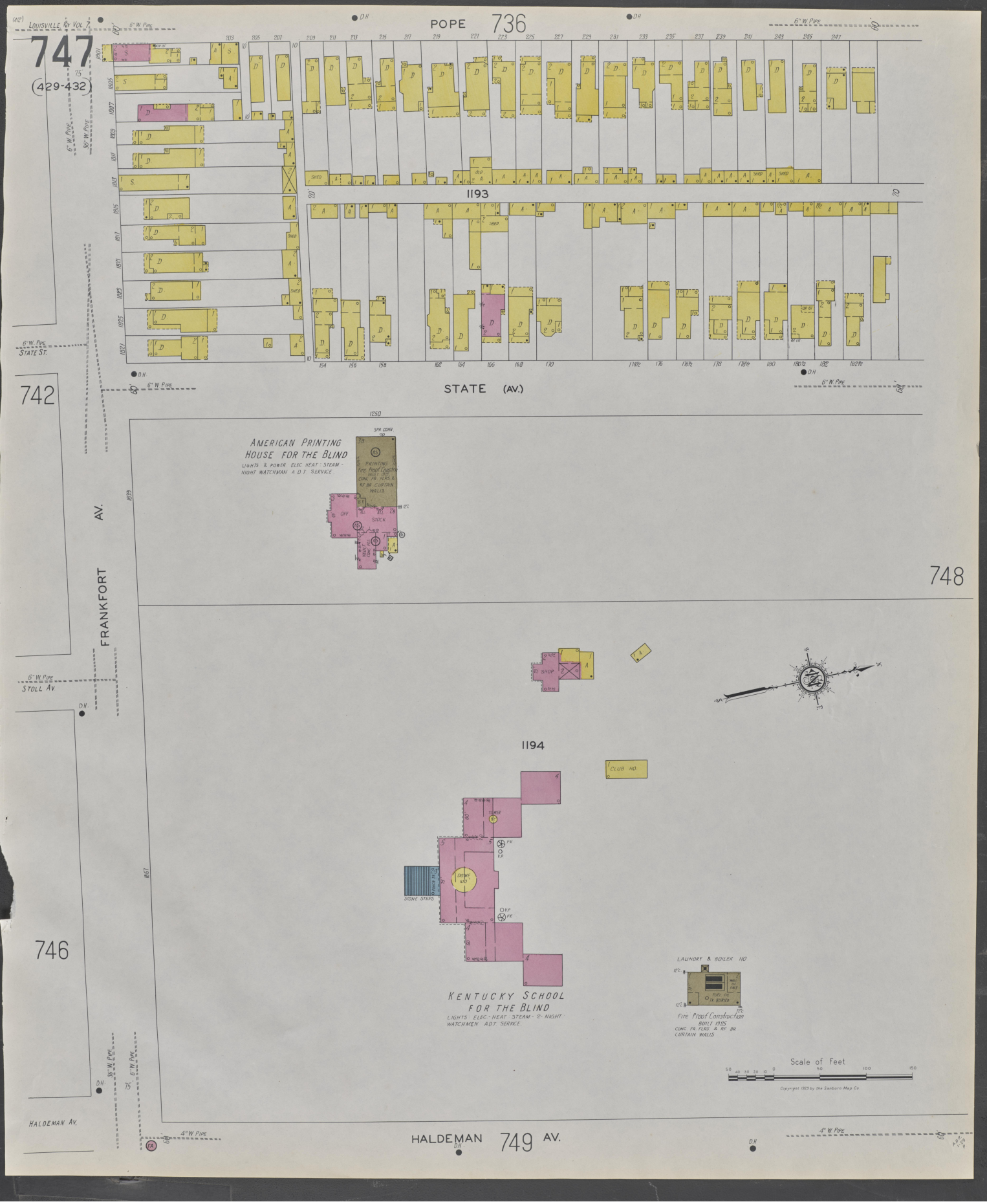
(412) LOUISVILLE, KY. VOL. 7.
747
(429-432)
POPE 736
1193
STATE (AV.)
742
AMERICAN PRINTING HOUSE FOR THE BLIND
LIGHTS & POWER. ELEC. HEAT. STEAM - NIGHT WATCHMAN. A.D.T. SERVICE.
748
FRANKFORT AV.
STOLL AV.
1194
KENTUCKY SCHOOL FOR THE BLIND
LIGHTS. ELEC. - HEAT. STEAM - 2 - NIGHT WATCHMEN. A.D.T. SERVICE.
746
HALDEMAN AV.
HALDEMAN 749 AV.
STATE ST.
Scale of Feet
Copyright 1923 by the Sanborn Map Co.

LOUISVILLE, KY VOL 7

748

(429-430-432)

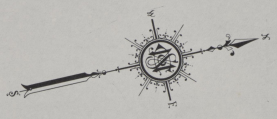

POPE

736

738

1193

STATE (AV.)

BROWNSBORO RD.

747

DRESCHER BRIDGE

738

1194

1824

KENTUCKY SCHOOL FOR THE BLIND
COLORED DEPT.

Scale of Feet

Copyright 1923 by the Sanborn Map Co.

749

HALDEMAN AV.

750

(412)

LOUISVILLE, KY. VOL. 7.

749

(432-433)

747

748

HALDEMAN AV.

HALDEMAN AV. CHRISTIAN CHURCH

WOOD TRUSS RF
IR COLS BR
LIGHTS ELEC
HEAT STEAM

CHAS. A. JOHNSON
PORK PACKER
LIGHTS & POWER
ELEC. NO WATCHMAN

1583

746

FRANKFORT AV.

1797

750

CORAL CT.

CORAL AV.

CLIFTON PARK

CLIFTON BAPTIST CHURCH

LIGHTS ELEC
HEAT STEAM

1797

745

EMERALD AV.

BELLAIRE AV.

751

Scale of Feet

50 40 30 20 10 0 50 100 150

Copyright 1923 by the Sanborn Map Co.



(412)
LOUISVILLE KY VOL 7
750
(432)
748
HALDEMAN AV.
1824
1506
1584
BROWNSBORO RD
KENILWORTH RD
CLIFTON PARK
749
1799
1506
CORAL AV.
752
1798
1799
EMERALD AV.
ONYX AV.
BELLAIRE AV.
IMPASSABLE STEEP GRADE
752
Scale of Feet
Copyright 1929 by the Sanborn Map Co.


(412)
LOUISVILLE, KY. VOL. 7
751
(434)
749
BELLAIRE AV.
KENTUCKY WORKSHOP FOR THE ADULT BLIND
W. F. HOERTER & SONS
1749
CONTRACTORS YARD
VERNON AV. PUBLIC SCHOOL
EMERALD AV.
752
FRANKFORT AV.
745
VERNON AV.
CLIFTON CHRISTIAN CHURCH
CLIFTON LAUNDRY
1747
1748
SCATTERED LUMBER PILES
CLIFTON LUMBER & COAL CO.
LUMBER STORAGE
SYCAMORE AV.
752
E. MAIN ST.
FRANKFORT AV.
L. N. R. R.
N. CLIFTON AV.
753
WEIKEL ST.
Scale of Feet
Copyright 1923 by the Sanborn Map Co.

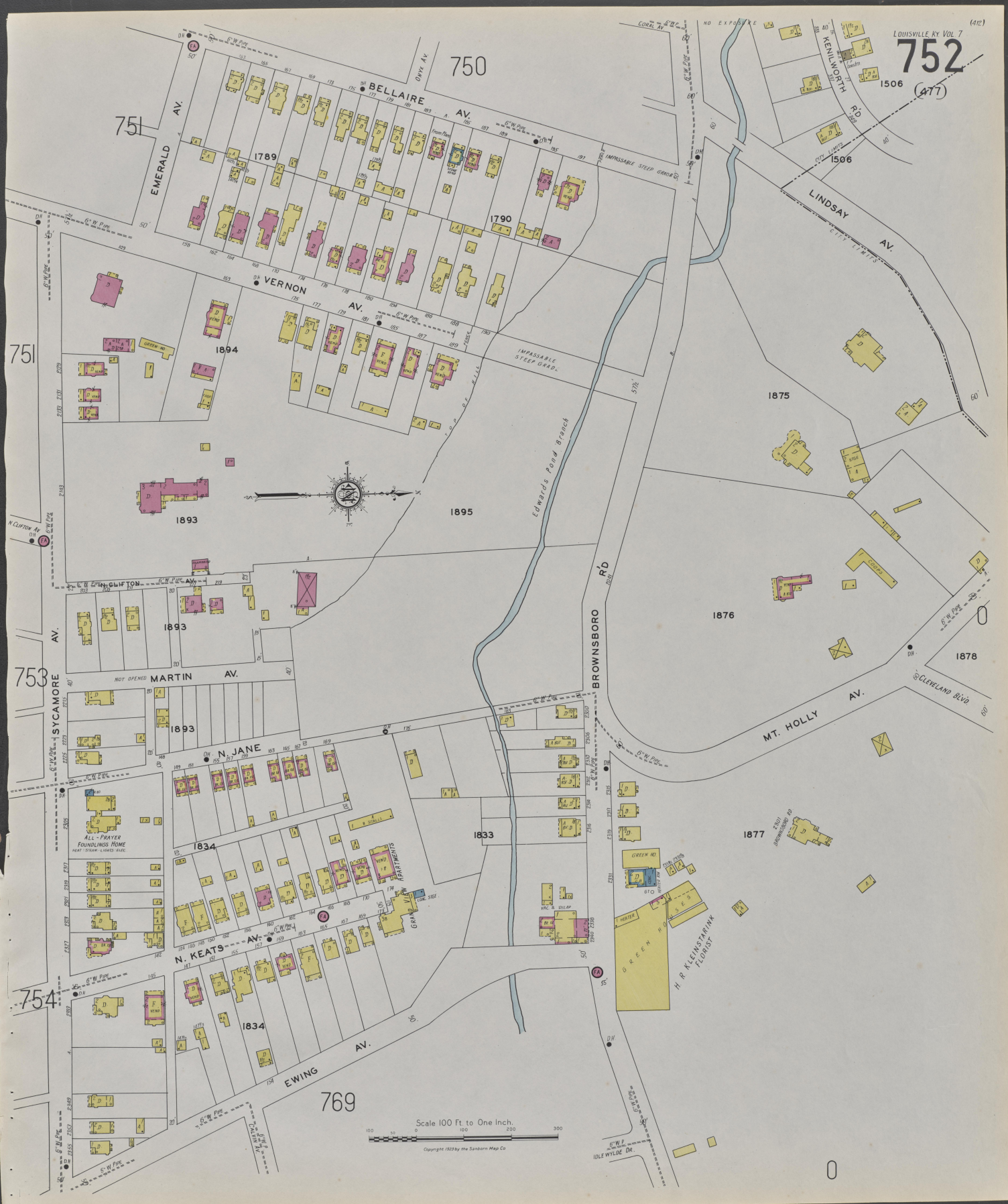
LOUISVILLE KY VOL 7
752
(412)
(417)
1506
1506
KENILWORTH RD.
LINDSAY AV.
CITY LIMITS
750
751
751
753
754
769
BELLAIRE AV.
EMERALD AV.
ONYX AV.
VERNON AV.
N. CLIFTON AV.
MARTIN AV.
SYCAMORE AV.
N. JANE
N. KEATS AV.
EWING AV.
MT. HOLLY AV.
CLEVELAND BLVD
BROWNSBORO RD
Edwards Pond Branch
IMPASSABLE STEEP GRADE
1789
1790
1894
1893
1895
1893
1893
1834
1834
1833
1875
1876
1878
1877
ALL-PRAYER FOUNDLINGS HOME
GRAND VIEW APARTMENTS
GREEN HO
H. R. KLEINSTARINK FLORIST
IDLE WYLDE DR.
Scale 100 Ft. to One Inch.
Copyright 1923 by the Sanborn Map Co.


(412)
LOUISVILLE, KY. VOL. 1.
753
(435)
SYCAMORE
752 AV.
751
N. CLIFTON AV.
N. RASTETTER AV.
1751
N. JANE
754
WEIKEL
L. & N. R. R.
FRANKFORT
60' AV.
S. CLIFTON AV.
745
1550
S. RASTETTER AV.
1553
S. JANE
CLIFTON UNITARIAN CHURCH
PAYNE
ALBANY AV.
SAUNDERS AV.
756
Scale of Feet
Copyright 1923 by the Sanborn Map Co.


LOUISVILLE, KY. VOL. 7
754
(435-436)
752
769
753
755
757
SYCAMORE AV.
EWING AV.
N. JANE
N. KEATS
S. JANE
S. KEATS
FRANKFORT AV.
RAYMOND
PAYNE
1521
1525
1580
AUTO REPAIR
FILLING STATION
L & N R R
Scale of Feet
Copyright 1923 by the Sanborn Map Co.

(412) LOUISVILLE, KY- VOL. 7

755

(477)

RAYMOND AV.

S. KEATS AV.

S. JANE

PAYNE

BICKEL'S LANE

BICKEL'S LANE

1579

1578

1578

1581

1851

1852

1852

1881

1559

754

756

757

756

ST. VINCENT'S ORPHANS' HOME (R.C.)

MAIN BLDG

DINING RM 1ST DORMITORY 2ND & 3RD

CLASS RM 1ST DORMITORY 2ND & 3RD

BEARGRASS BAPTIST CHURCH COLORED

IMPASSABLE, STEEP GRADE

NO EXPOSURE

Scale of Feet

Copyright 1923 by the Sanborn Map Co.



LOUISVILLE, KY, VOL. 7
(412)
756
(477)
755
755
IMPASSABLE, STEEP GRADE
6" W. PIPE
S. JANE
1554
1552
SAUNDERS AV.
753
S. RASTETTER AV.
PAYNE
1551
ALBANY AV.
S. CLIFTON AV.
NOT OPENED
1881
745
755
Scale of Feet
Copyright 1929 by the Sanborn Map Co.

(412)
LOUISVILLE, KY. VOL. 7

757

(436)



769

FRANKFORT AV.

754

755

758

1540

1855

RAYMOND AV.

S. PETERSON AV.

PAYNE ST.

BICKELS LANE

FILLING STATION

SHED

Scale of Feet

Copyright 1923 by the Sanborn Map Co.



LOUISVILLE, KY. VOL. 7 (412)
758
(436)
769
FRANKFORT AV.
36" W. PIPE
6" W. PIPE
20" W. PIPE
1541
CRESCENT HILL M. E. CHURCH, SOUTH
HEAT: STEAM-LIGHTS: ELEC.
BR. & TILE WALLS
BALCONY
GEORGE ROGERS CLARK SCHOOL
HEAT: STEAM- LIGHTS: ELEC.
FIRE DEPT. ENGINE CO. No 21
Plumbing in Bst.
PAYNE
757
S. PETERSON AV.
S. GALT AV.
1858
1826
FRANCK AV.
759
NOT NAMED
ROWLAND AV.
GALT AV.
1827
1857
Scale of Feet
Copyright 1923 by the Sanborn Map Co.
0



759
(474)
769
FRANKFORT
AV.
776
LOUISVILLE, KY. VOL. 7
36" W. PIPE
6" W. PIPE
FILLING STATION
ICE CREAM MFG.
COMMUNITY KITCHEN
HARDW & PAINTS
DAIRY ELEC. MOT.
1825
PAYNE
758
FRANCK AV.
S. HITE AV.
S. BAYLY AV.
761
1829
1826
NOT NAMED
FAYETTE AV.
ROWLAND AV.
CRESTMORE PL.
762
HILLSIDE TER.
Scale of Feet
Copyright 1929 by the Sanborn Map Co.



LOUISVILLE, KY. VOL. 7
760
(475)
(412)
FRANKFORT AV.
CRESCENT AV.
CRESCENT CT
KENNEDY AV.
STILTZ AV.
AVON CT
GRINSTEAD DRIVE
PLEASANT VIEW AV.
SPRINGDALE RD
L. & N. R.R.
FOREST CT
MOVIES 1ST HALL 2ND
DRUGS
GAS REGULATOR HO.
1831
1832
1556
760
761
762
763
776
777
787
789
Scale of Feet
Copyright 1929 by the Sanborn Map Co.

(412) LOUISVILLE, KY. VOL. 7

761

(474-491)




LOUISVILLE, KY. VOL. 7
762
(474-475-491)
760
KENNEDY AV.
AVON CT.
KENNEDY CT.
S. BAYLY AV.
1872
1863
790
789
DRIVE
GRINSTEAD
761
S. BIRCHWOOD AV.
1870
CLIFF AV.
CRESTMORE PL.
759
Scale of Feet
S. BAYLY AV.

(1912)
LOUISVILLE, KY. VOL. 7.

763

(475)

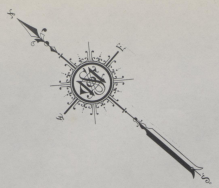

787

STILTZ AV.

1864

2663

GRINSTEAD DRIVE

PLEASANTVIEW AV.

764

760

MEADOWLARK AV.

1865

1865

2661

CRESCENT CT.

SPRINGDALE RD

MEADOW LARK APARTMENTS

GODFREY AV.

789

Scale of Feet

Copyright 1923 by the Sanborn Map Co.


(412)
LOUISVILLE, KY. VOL. 7.
764
787
788
HERMANY CT.
WENTWORTH AV.
STILTZ AV.
48" W. PIPE
8" W. PIPE
6" W. P.
THE GARDEN DR.
2663
2664
PLEASANTVIEW AV.
AUBERT AV.
LEXINGTON R'D
2834
763
0
2661
2662
ROAD.
2833
GODFREY AV.
789
Fire proof constr'n
From Plans
Scale of Feet
Copyright 1929 by the Sanborn Map Co.

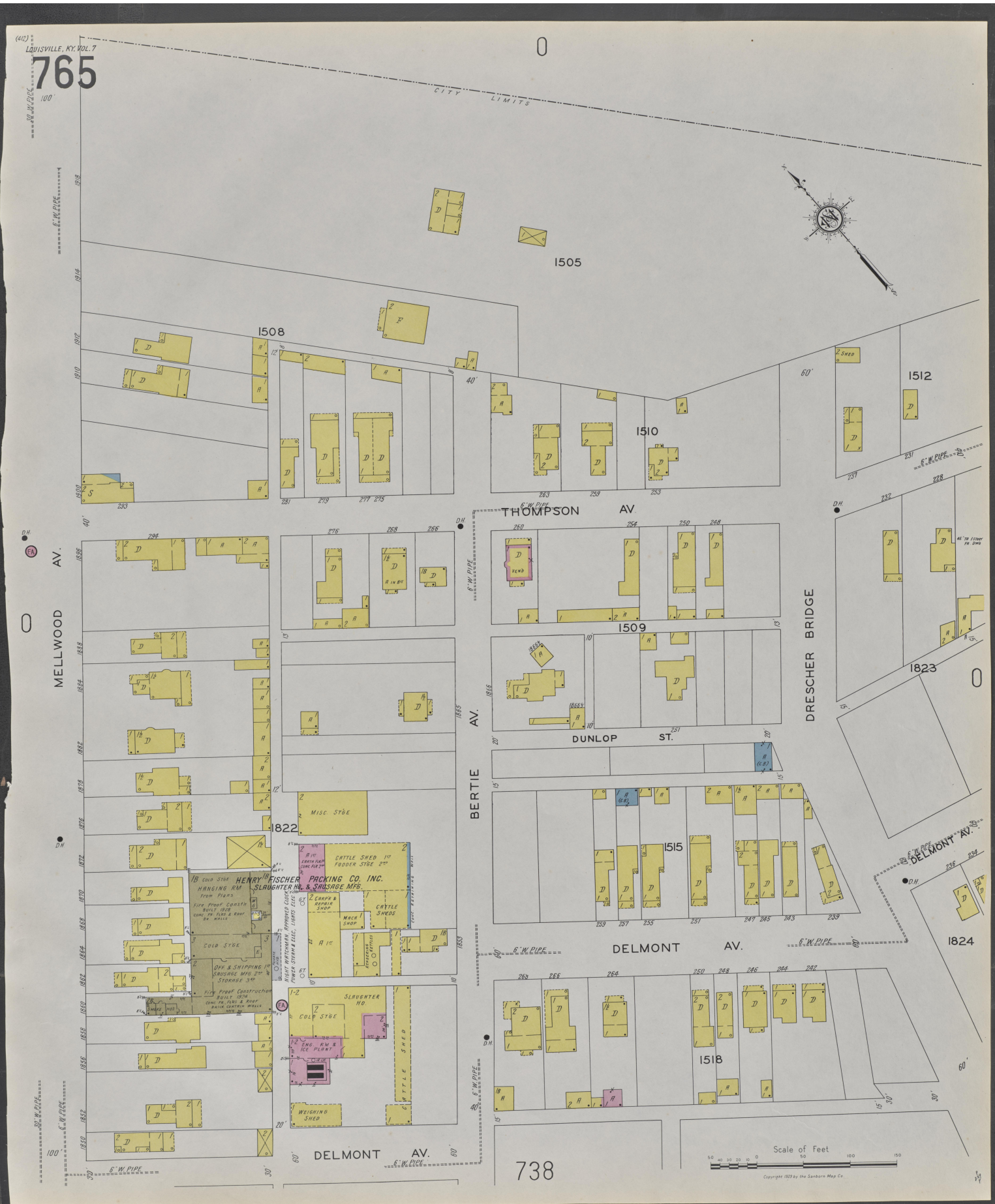
(412)
LOUISVILLE, KY. VOL. 7
765
CITY LIMITS
1505
1508
1510
1512
1509
1823
1822
1515
1824
1518
738
THOMPSON AV.
DELMONT AV.
MELLWOOD AV.
BERTIE AV.
DRESCHER BRIDGE
DUNLOP ST.
HENRY FISCHER PACKING CO. INC.
SLAUGHTER HO. & SAUSAGE MFG.
CATTLE SHED 1ST FODDER STGE 2ND
MISC STGE
CATTLE SHEDS
SLAUGHTER HO.
COLD STGE
ENG. RM. & ICE PLANT
WEIGHING SHED
CATTLE SHED
Scale of Feet
Copyright 1929 by the Sanborn Map Co.



LOUISVILLE, KY. VOL. 7.
768
(412)
2672
2652
ALTA VISTA AV.
ROAD
PARK
CHEROKEE
(PARK PROPERTY)
MAPLE RD
789
2825
BRAEVIEW RD
TRANSYLVANIA DR.
2826
MIDDLE WAY
BEALS BRANCH RD
Beals Spring Branch of Bear Grass Creek
LEXINGTON RD
WATAGA DR.
2814
FEHR AV.
790
S. BAYLY AV.
TOPHILL RD.
CHEROKEE PARK
Scale 100 Ft. to One Inch.
Copyright 1923 by the Sanborn Map Co.



(912)
LOUISVILLE, KY. VOL. 7
769
(477)
776
N. BAYLY AV.
HOLLYWOOD TER.
SHIPPEN AV.
FIELD AV.
LINDEN LANE
N. HITE AV.
RIDGEDALE RD
N. GALT AV.
N. PETERSON AV.
BROWNSBORO RD
CHICKASAW AV.
Edwards Pond Branch
IDLE WYLDE DRIVE
CALVIN AV.
EWING AV.
FRANKFORT AV.
S. HITE AV.
FRANCK AV.
S. GALT AV.
S. PETERSON AV.
RAYMOND AV.
SYCAMORE AV.
NOT NAMED
2713
1837
1530
2782
2709
2781
1531
1535
1878
1534
1522
1877
759
758
757
754
752
0
Scale 100 Ft. to One Inch.
Copyright 1929 by the Sanborn Map Co.


LOUISVILLE, KY. VOL. 7
776
777
779
760
761
759
769
CRESCENT AV.
CRESCENT HILL PRESBYTN CHURCH
WESTMINSTER CT
FIELD AV.
MAPLE CREST CT
1841
1839
1838
ST. JOSEPH'S ORPHANAGE R.C.
HEAT STEAM, LIGHTS ELEC., CHEM EXTGRS.
BROWNSBORO RD
UNIVERSITY AV.
Edwards Pond Branch
2714
1837
1836
N. BIRCHWOOD AV.
S. BIRCHWOOD AV.
2713
HOLLYWOOD TER
SHIPPEN AV.
N. BAYLY AV.
S. BAYLY AV.
1835
VICTOR AV.
LINDEN LANE
N. HITE AV.
S. HITE AV.
FRANKFORT AV.
KENNEDY AV.
L. & N. R. R.
(477)
Scale 100 Ft. to One Inch.
Copyright 1923 by the Sanborn Map Co.


(412)
LOUISVILLE, KY. VOL. 7
777
(498)
779
FIELD AV.
780
778
776
760
787
1843
1842
ENGLISH AV.
CRESCENT AV.
HILLCREST AV.
FOREST CT
WESTMINSTER CT
FRANKFORT AV.
L & N R R
CRESCENT HILL CHRISTIAN CHURCH
HEAT STEAM, LIGHTS ELEC.
SUNDAY SCHOOL
STGE
6" W. PIPE
D.H.
FA
Scale of Feet
50 40 30 20 10 0 50 100 150
Copyright 1929 by the Sanborn Map Co.


(412)
LOUISVILLE, KY. VOL. 7
778
(498)
780
RESERVOIR PARK
LOUISVILLE WATER CO.
Swimming Pool
DRESSING RMS.
See Report Sheet 787
Coagulating Basin
Capcy: 12,000,000 Gallons.
787
777
1846
1846
1845
1845
ENGLISH AV.
HILLCREST AV.
PENNSYLVANIA AV.
6" W.P.
8" W.P.
D.H.
L. & N. R.R.
L. & N. R.R. RIGHT OF WAY
Scale of Feet
50 40 30 20 10 0 50 100 150
Copyright 1929 by the Sanborn Map Co.

(1/12) Louisville, Ky. Vol. 7

779



Copyright 1923 by the Sanborn Map Co.



Louisville, Ky. Vol. 7 (412)
780
781
Lucille Av.
Hillcrest Av.
Brownsboro Rd
6" W. Pipe
36" W. Pipe
48" W. Pipe
Club Ho.
Caddy Ho.
779
Hillcrest Av.
1847
Pennsylvania Av.
Pipe Line Av.
Louisville Water Co., Reservor Park
Golf Links
Field Av.
1846
777
778
Scale of Feet
Copyright 1929 by the Sanborn Map Co.

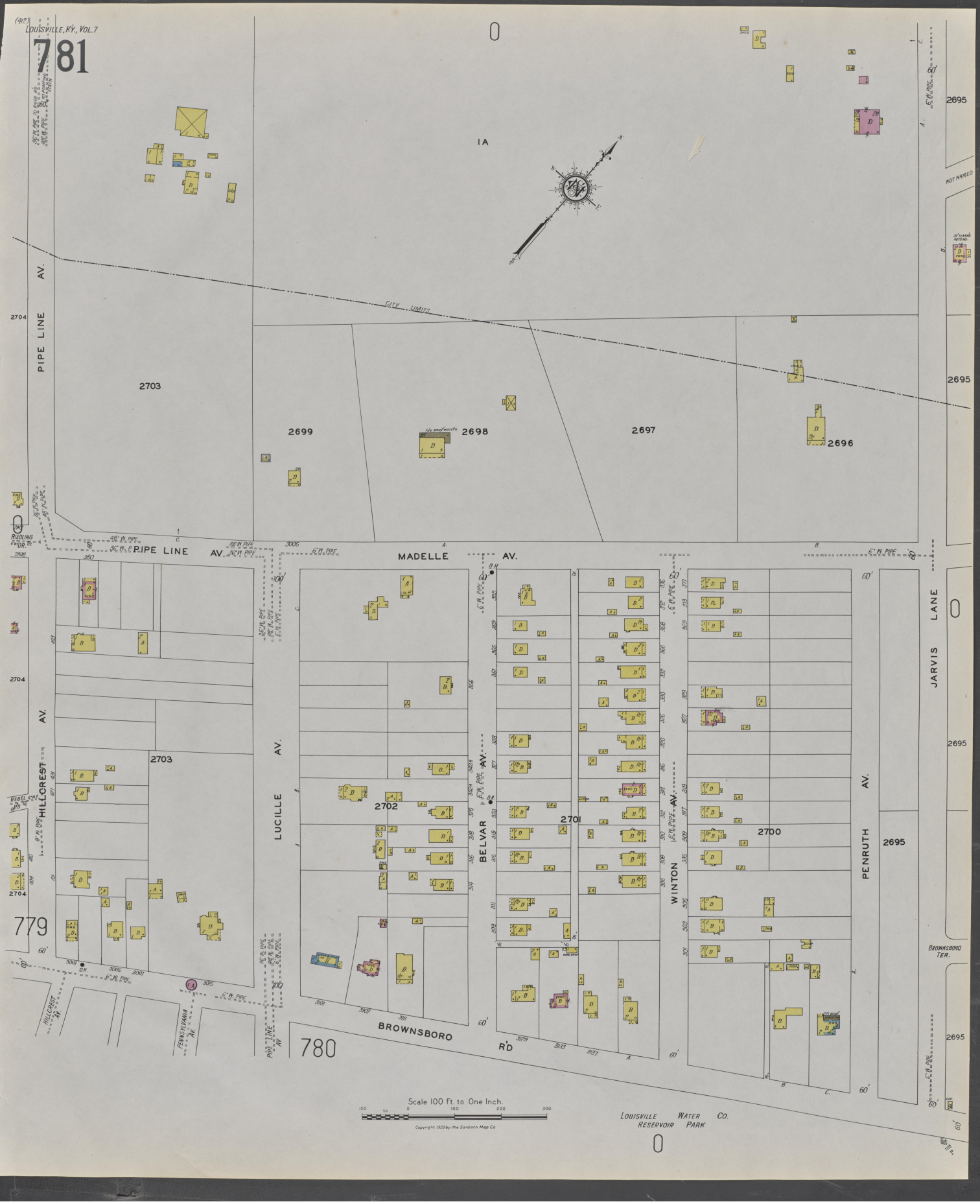

(412)
LOUISVILLE, KY., VOL. 7
781
IA
CITY LIMITS
PIPE LINE AV.
2704
2703
2699
2698
2697
2696
2695
NOT NAMED
RIEDLING DR.
PIPE LINE AV.
MADELLE AV.
HILLCREST AV.
LUCILLE AV.
BELVAR AV.
WINTON AV.
PENRUTH AV.
JARVIS LANE
2702
2701
2700
779
780
BROWNSBORO R'D
BROWNSBORO TER.
HILLCREST AV.
PENNSYLVANIA AV.
PIPE LINE AV
Scale 100 Ft. to One Inch.
100 50 0 100 200 300
Copyright 1923 by the Sanborn Map Co
LOUISVILLE WATER CO.
RESERVOIR PARK

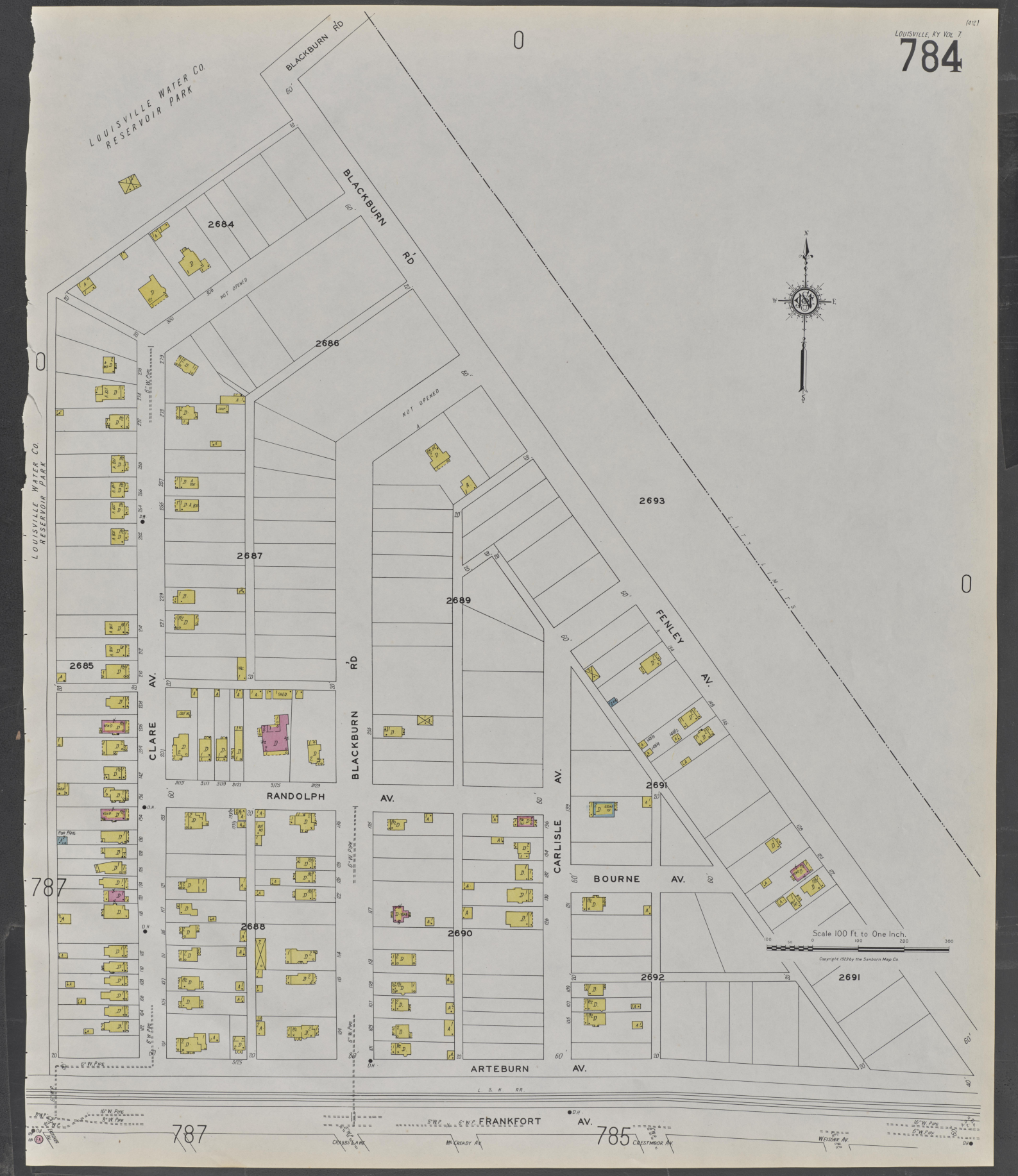
BLACKBURN RD
LOUISVILLE WATER CO. RESERVOIR PARK
2684
NOT OPENED
2686
2687
2685
CLARE AV.
BLACKBURN RD
2693
2689
FENLEY AV.
2691
CARLISLE AV.
BOURNE AV.
RANDOLPH AV.
2688
2690
2692
ARTEBURN AV.
L & N R.R.
FRANKFORT AV.
787
785
Scale 100 Ft. to One Inch.
Copyright 1929 by the Sanborn Map Co.


(612)
LOUISVILLE, KY. VOL. 7
785
785
McCREADY AV
FENLEY. AV.
1201 CANNON'S LANE
784
FRANKFORT AV.
2675
GARDINER AV.
785
CRABB'S LANE
NOT OPENED
787
2677
WEISSER AV.
784
FRANKFORT AV.
2677
2850
CRESTMOOR AV.
786
CARLISLE AV.
2850
2675
2739
McCREADY AV.
785
GARDINER AV.
2739
WENTWORTH
NOT OPENED
788 CRABB'S LANE
NOT OPENED
Scale of Feet
Copyright 1923 by the Sanborn Map Co.


CANNON'S LANE
1201
786
LOUISVILLE, KY. VOL. 7
WEISSER AV.
INGLE AV.
RICHARD AV.
CRESTMOOR AV.
M & C READY AV.
WENTWORTH AV.
NOT OPENED
CRABB'S LANE
788
NOT OPENED
785
2851
2678
2679
2740
2741
Scale of Feet
Copyright 1923 by the Sanborn Map Co.

(mic)
LOUISVILLE, KY VOL. 7

787

(476-479)



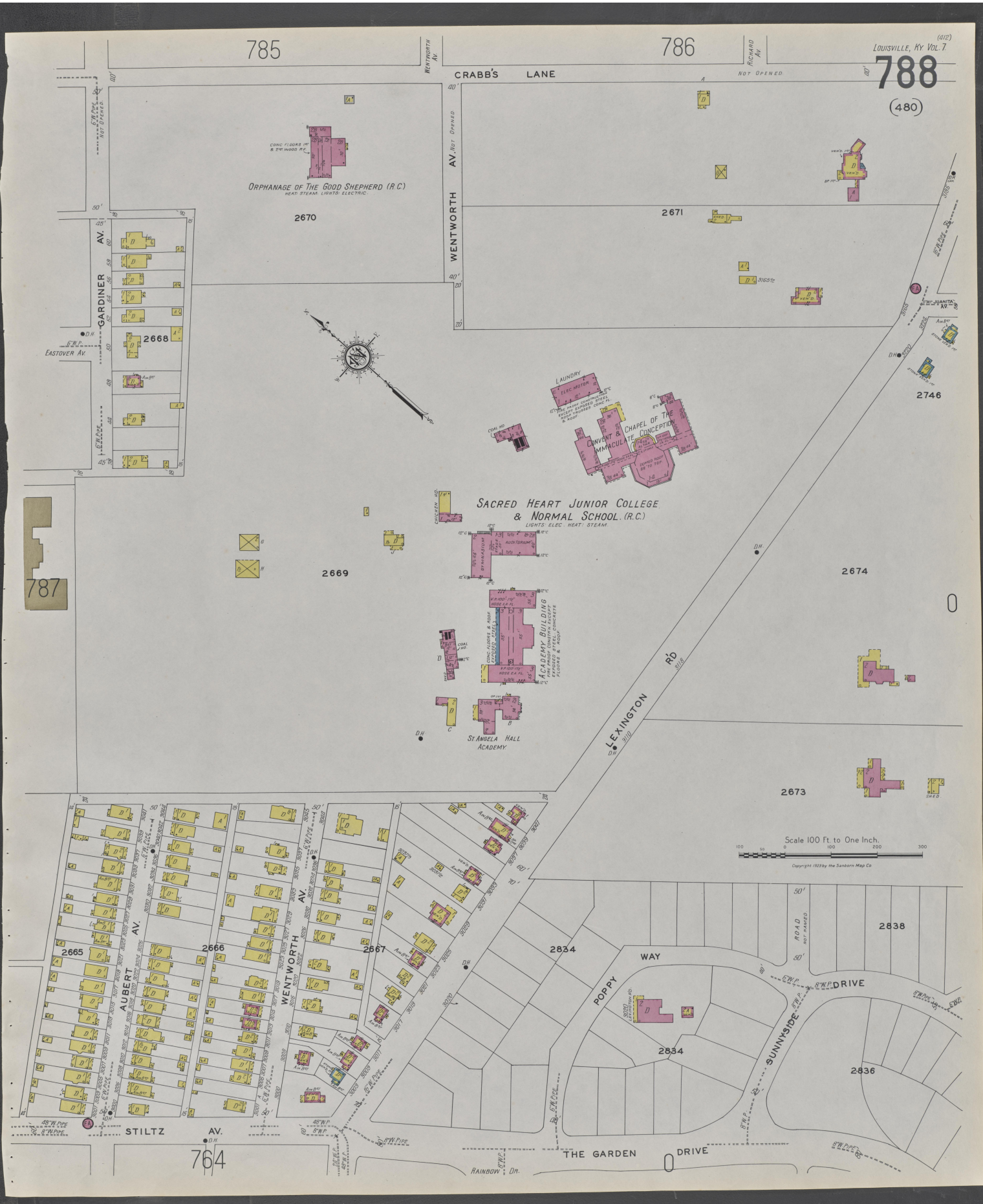

(412)
LOUISVILLE, KY. VOL. 7.
788
(480)
785
786
787
764
CRABB'S LANE
NOT OPENED
WENTWORTH AV.
RICHARD AV.
GARDINER AV.
EASTOVER AV.
ORPHANAGE OF THE GOOD SHEPHERD (R.C.)
HEAT: STEAM. LIGHTS: ELECTRIC.
2670
2671
2668
2669
2674
2746
2673
2665
2666
2667
2834
2838
2836
LAUNDRY
ELEC. MOTOR
CONVENT & CHAPEL OF THE IMMACULATE CONCEPTION
SACRED HEART JUNIOR COLLEGE & NORMAL SCHOOL. (R.C.)
LIGHTS: ELEC. HEAT: STEAM.
AUDITORIUM
GYMNASIUM
ACADEMY BUILDING
ST. ANGELA HALL ACADEMY
LEXINGTON RD
AUBERT AV.
WENTWORTH AV.
STILTZ AV.
POPPY WAY
SUNNYSIDE DRIVE
THE GARDEN DRIVE
RAINBOW DR.
ROAD NOT NAMED
Scale 100 Ft. to One Inch.
Copyright 1929 by the Sanborn Map Co.



LOUISVILLE, KY. VOL. 7
789
(499B)
763
764
760
762
768
790
GODFREY AV.
AUBERT AV.
LEXINGTON RD
GRINSTEAD DRIVE
TRANSYLVANIA DRIVE
SPRINGDALE RD.
KENNEDY AV.
S. BIRCHWOOD AV.
S. BAYLY AV.
MEADOW LARK AV.
RAINBOW DRIVE
ALTA VISTA AV.
BREEVIEW RD.
RICE HALL APARTMENTS
JUDSON HALL APARTMENTS
LEVERING GYMNASIUM
From Plans
MULLINS HALL
DORMITORIES
NORTON HALL
ADMINISTRATION BUILDING & CLASS ROOMS
SOUTHERN BAPTIST THEOLOGICAL SEMINARY
LIGHTS: ELEC.-HEAT-STEAM.
1866
1867
2659
2660
2833
2833
2672
2011
2658
Scale 100 Ft. to One Inch.
100 50 0 100 200 300
Copyright 1929 by the Sanborn Map Co


789
762
768
TRANSYLVANIA DRIVE
WATAGA DRIVE
S. BAYLY AV.
S. HITE AV.
FRONTINGTON JESSE AV.
FRANCK AV.
SELBY AV.
GALT AV.
RAYMOND AV.
S. PETERSON AV.
GRINSTEAD DRIVE
TOPHILL R'D
CROSSHILL R'D
FOOTHILL R'D
KENT R'D
LEXINGTON R'D
CHEROKEE PARK
LOUISVILLE RIDING CLUB
Formerly LOUISVILLE PIPE ORGAN CO.
Sinking Fork of Beargrass Creek
1830
1828
1862
2011
2658
2657
1860
1857
1861
1859
1856
1850
1351
1702
Scale 100 Ft. to One Inch.
Copyright 1928 by the Sanborn Map Co.



LOUISVILLE, KY. VOL. 12.
1201
1201
0
2A
1205
1205
785
786
786
2680
1A
1A
2681
2681
2679
2816
2858
1A
3A
4A
5A
6A
7A
8A
9A
10A
11A
12A
13A
14A
15A
FRANKFORT AV. OR SHELBYVILLE PIKE
FRANKFORT AV. OR SHELBYVILLE PIKE
RICHARD AV.
BEVERLY AV.
BEVERLY AV.
CANNON'S LANE
ELINE AV.
FAIRLAWN R'D
IOLA R'D
OXFORD PL.
CORNELL PL.
BAUER AV.
LEXINGTON R'D
WILMINGTON AV.
HARVEY-BROWN MEMORIAL PRESBY'N CHURCH
Scale 100 Ft. to One Inch.
Copyright 1929 by the Sanborn Map Co.
1202
1202
0
0


LOUISVILLE, KY. VOL. 12
1202
(481)
1205
1206
1201
1203
1204
FRANKFORT AV. OR SHELBYVILLE PIKE
LEXINGTON R'D
WILMINGTON AV.
WILLIS AV.
DAVIES AV.
NANZ AV
ADAIR AV.
CORNELL PL.
BAUER AV.
MACON AV.
WENDOVER AV.
WALLACE AV.
WILTSHIRE AV.
BRECKENRIDGE AV.
THOMPSON AV.
1A
2A
3A
4A
5A
6A
7A
8A
9A
10A
11A
(3)
12A
13A
14A
15A
16A
17A
18A
19A
20A
21A
22A
23A
24A
GARAGE
POST OFFICE
SOUTHERN BELL TEL. & TEL. CO. BELMONT EXCHANGE
Scale 100 Ft. to One Inch.
100 50 0 100 200 300
Copyright 1923 by the Sanborn Map Co.

(412)
LOUISVILLE, KY. VOL. 12

1203

(481-482)

ST. MATTHEWS

ENTIRE SHEET
(NOT INCORPORATED)

WATER FACILITIES:
Water supply from Louisville Water Works.

FIRE DEPT:
16 Volunteers; 1 Chief - not paid; 1 - special built Ford chem. truck carrying 3-45 Gal. chem. tanks - 200' - 1" hose

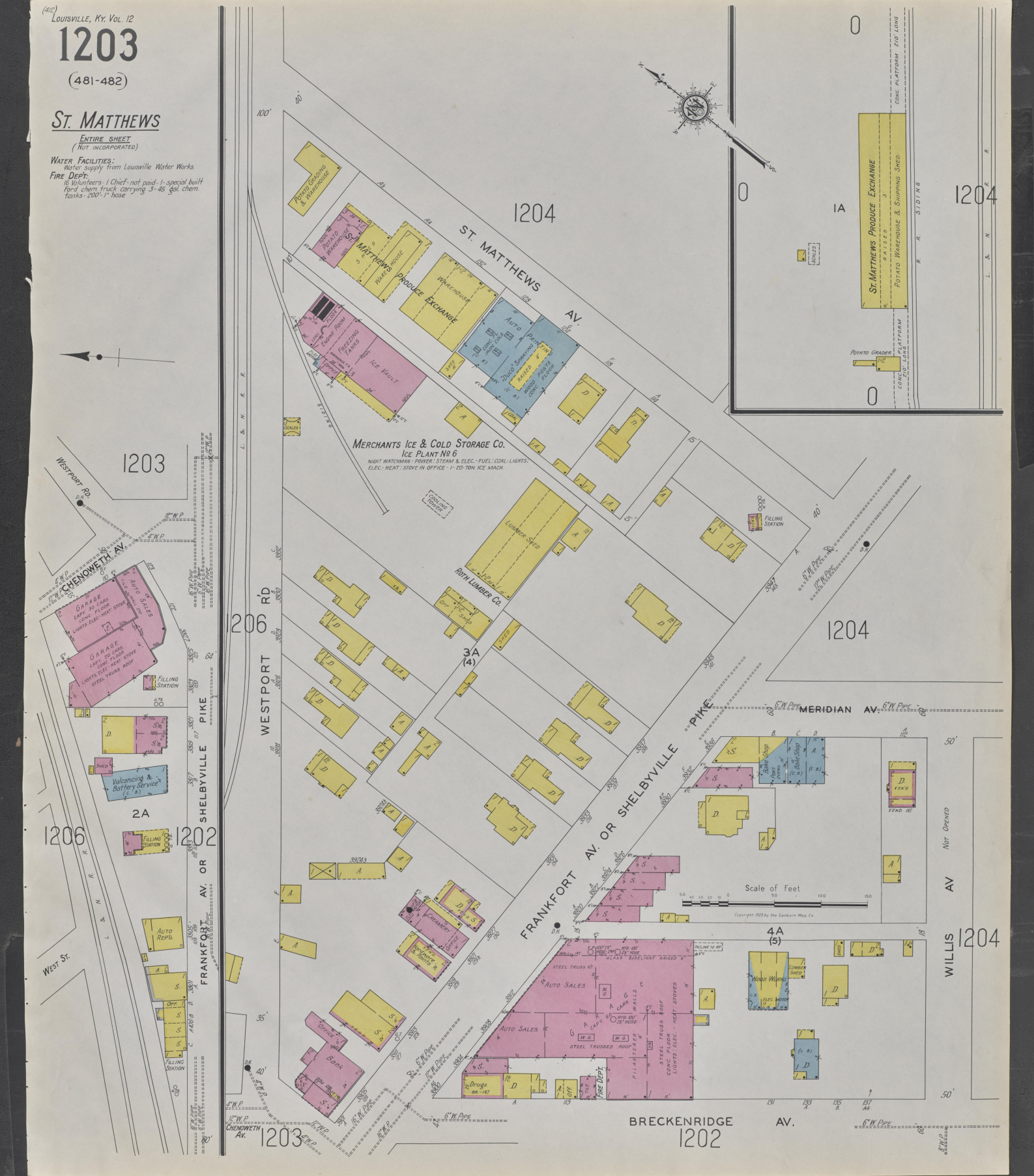


LOUISVILLE, KY. VOL. 12
1203
1204
ST. MATTHEWS (482)
1206
WESTPORT R'D
BROWN AV.
FRANKFORT AV. OR SHELBYVILLE PIKE
BROWN'S LANE
GRANDVIEW AV.
ST. MATTHEWS AV.
OECHSLI AV.
RIDGEWAY AV.
BROWN AV.
WILLIS AV.
NOT OPENED
DAVIES AV.
MERIDIAN AV.
FAIRFAX AV.
SHERRIN AV.
BROWNS LANE
BRECKENRIDGE AV.
NANZ AV.
GRANDVIEW AV.
NOT OPENED
GREAT HOUSE SCHOOL
CHRISTIAN CHURCH
HOLY TRINITY (R.C.) CHURCH & SCHOOL
BETHEL EVANG'L. CHURCH
GREEN HO.
GREEN HO.
OFFICE
NANZ & NEUNER FLORISTS
1A
2A (4)
3A
4A
5A
6A (5)
7A
8A
9A
10A
11A
12A
13A
14A
15A
16A
17A
18A
Scale 100 Ft. to One Inch.
Copyright 1923 by the Sanborn Map Co.

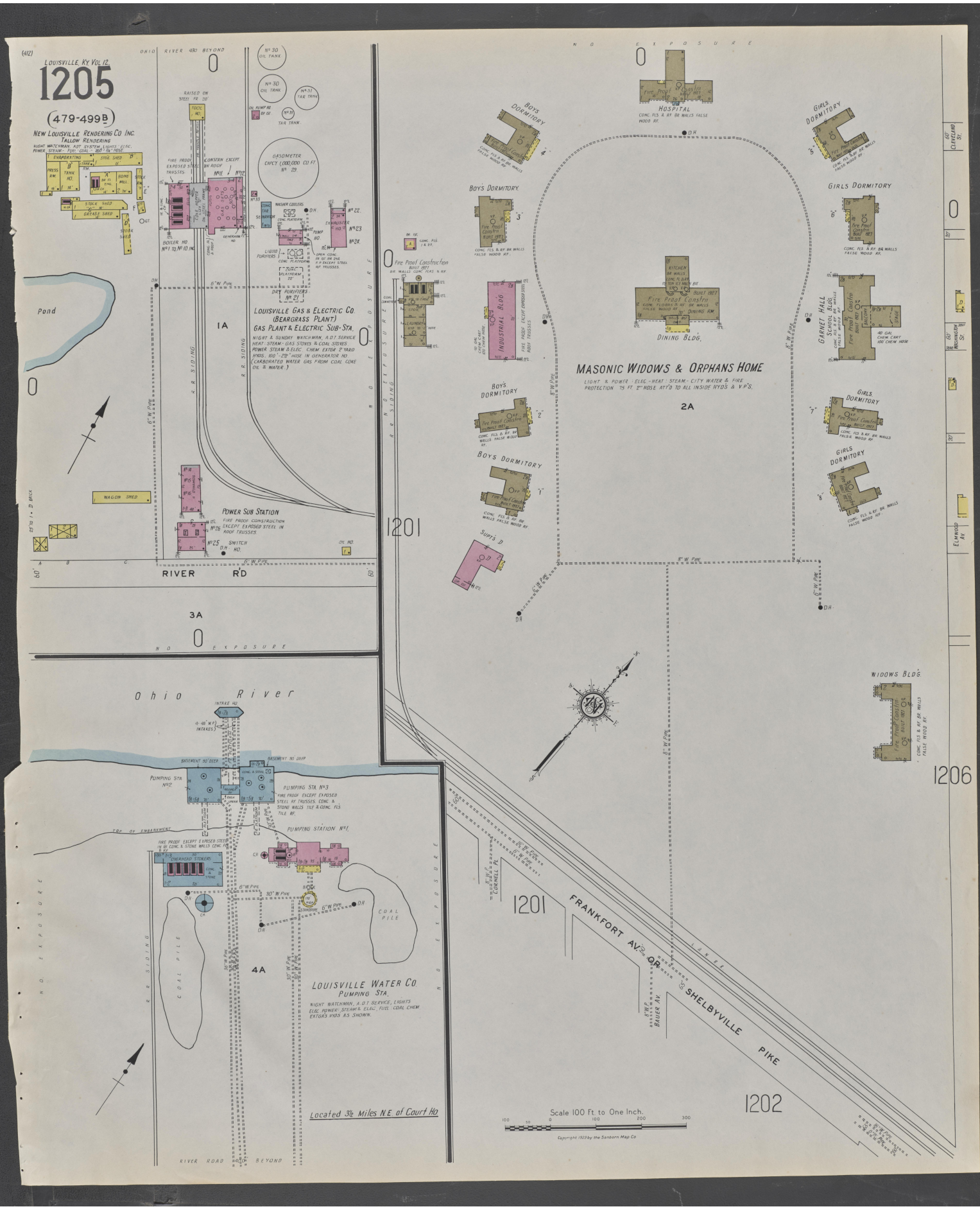
(412)
LOUISVILLE, KY. VOL 12.
1205
(479-499B)
NEW LOUISVILLE RENDERING CO. INC.
TALLOW RENDERING
OHIO RIVER 480 BEYOND
Pond
LOUISVILLE GAS & ELECTRIC CO.
(BEARGRASS PLANT)
GAS PLANT & ELECTRIC SUB-STA.
POWER SUB STATION
MASONIC WIDOWS & ORPHANS HOME
HOSPITAL
DINING BLDG.
BOYS DORMITORY
GIRLS DORMITORY
GARNET HALL SCHOOL BLDG.
INDUSTRIAL BLDG.
WIDOWS BLDG.
RIVER RD
1201
1202
1206
FRANKFORT AV OR SHELBYVILLE PIKE
CORNELL PL
BAUER AV
CLEVELAND ST
ELMWOOD AV
Ohio River
PUMPING STA No 2
PUMPING STA No 3
PUMPING STATION No 1
LOUISVILLE WATER CO.
PUMPING STA.
COAL PILE
Located 3½ Miles N.E. of Court Ho
Scale 100 Ft. to One Inch.
Copyright 1923 by the Sanborn Map Co.


LOUISVILLE KY. VOL 12 (412)
1206
(481-482)
ST. MATTHEWS
ELMWOOD AV.
GILMAN WAY
WOODROW AV.
MASSIE AV.
CHENOWETH AV.
ST. MATTHEWS AV.
KENNISON AV.
STAEBLER AV.
WEST
FRANKFORT AV. OR SHELBYVILLE PIKE
WESTPORT RD
L. & N. R. R.
1A
2A
3A
4A
5A
6A
7A
8A
9A
10A
11A (6)
12A (6)
1205
1202
1203
1204
1206
6" W. Pipe
Scale 100 Ft. to One Inch.
Copyright 1929 by the Sanborn Map Co.