1907

INSURANCE MAPS of LEXINGTON FAYETTE CO. KENTUCKY

THE SANBORN MAP COMPANY

1907

SCALE 50 FEET TO AN INCH No 11 BROADWAY, NEW YORK

1907

Copyright 1907, by the Sanborn Map Company

TRIPLICATE

INDEX.

STREETS.

A

		SHEET
Adams,	130-173	65
"	174-289	67
Alabama Ave,	100-181	5
Alford,	500-565	10
Anglin Ave,	400-561	75
Ann,	230-579	43
Arceme Ave,	1 & 2	
Arlington Ave,	200-271	78
Ash,	400-489	21
Ashland Ave,	79 & 80	
Ayers Alley,	100-158	*53
"	101-159	*52
"	300-377	78
"	400-431	77

B

Ballard,	600-679	36
Barkley,		41
Barr,	100-169	40
Bassets Alley,		66
Bell Court, E.,		80
" " W.,		46 & 80
Belt Line Ave,		4
Benchart's Place,		54
Blackburn Ave,	300-378	*27
" "	301-379	*26
" "	550-621	69
Bolivar,	200-341	72
Bounsboro Ave,		44
Bourbon Ave,	400-579	9
Bowyer,	296-345	71
Bradley,		41
Brand Ave., see Alabama Ave.		
Breckenridge,	400-479	19
"	500-579	34
"	600-670	*34
"	601-671	*20
Bright Ave,	500-545	22
Brisben,	500-631	69
Broadway, N.,	100-131	50
" "	132-237	38
" "	239-377	*28
" "	240-376	*29
" "	400-431	77
" "	500-577	12
" "	600-670	*8
" "	601-679	9
" "	700-799	3
" S.,	100-225	50
" "	300-393	64
" "	400-533	63
" "	534-630	*72
" "	535-551	*63
" "	553-605	*70
" "	632-850	*71
" "	735-791	*75
" "	852-950	*76
" Park, S.,		76
Brown,	300-390	*64
"	301-391	*62
Bruce,	100-179	37
Bryan Ave,	100-145	80
" "	300-371	79
Bryant Station Turnpike,	2 & 4	
Byas,	700-731	69

C

Campsie,	200-251	31
Carlisle Ave,	1 & 2	
Cedar,	200-332	*72
"	201-333	*63
Central Ave,	500-579	56
"	600-778	*79
"	601-679	*80
Chair Ave,	400-479	70
Charles Ave,	700-779	25
"	800-945	21
Cheapside,		51
Chestnut,	300-377	32
"	400-479	17
"	500-579	18
"	600-679	19
Christie,	400-479	70
Church,	100-279	39
"	300-379	40
Clark,	200-271	41
Clarke Ave,		46
Clay Ave,	100-141	80
" "	200-375	79
" Street,	500-578	*18
" "	501-579	*16
" "	600-679	19
Cleveland Ave,	1000-1050	*2
" "	1001-1051	*1
Clifton Ave,	300-485	77
Coleman,	300-325	39
Colfax,	100-193	73
College Ave,	700-731	22
" Street,	372-399	69
Columbus Ave,	300-595	77
Constitution,	100-179	40
"	200-379	41
"	300-381	42
"	400-565	43
Corral,	300-381	42
"	400-562	*45
"	401-563	*43
Cox,	100-135	47
"	136-190	*47
"	137-227	*58
"	200-268	*60
"	229-269	*57
Cross,	400-431	59
Curry Ave,	400-495	75

D

Daly Place,		62
Davidson Court,		7
De Roode,	700-715	69
"	736-777	59
" "	778-815	57
Devonia Ave,	1 & 2	
Dewease,	100-126	*54
"	101-127	*53
"	128-218	*42
"	129-223	*41
"	220-358	*32
"	225-359	*31
Drake,	100-180	*55
"	101-181	*54
Driscoll,	270-295	57
Dunaway,	400-555	61

E

East End Ave,		80
Eddy,	100-157	4
"	158-221	6
Edmond,		17
Edwards Place,	300-378	*30
" "	301-379	*29
Ellerslie,	600-699	44
Elm,		21
" Tree Ave,	500-579	16
Elsmere Park,	600-673	8
Emma,	500-565	22
Euclid Ave,	77, 78 & 79	
Eugenan,	200-265	16
Evans,	200-227	35
"	228-251	25
"	252-278	*26
"	253-279	*25

F

Fayette Park,	400-413	12
" "	414-445	10
Fifth, E.,	100-164	*13
" "	101-165	*14
" "	200-288	*15
" "	201-289	*16
" "	300-448	*17
" "	301-449	*18
" W.,	100-130	*13
" "	101-131	*14
" "	200-416	*11
" "	201-417	*12
" "	418-560	*9
" "	419-557	*10
" "	561-601	*7
" "	602-672	*8
" "	673-791	*5
" "	792-950	*6
Forman,	300-351	71
Forest Ave,	100-179	46
Fourth, E.,	100-178	*30
" "	101-165	*13
" "	200-262	*31
" "	201-283	*15
" "	264-424	*32
" "	301-449	*17
" "	426-448	*33
" W.,	100-114	*30
" "	101-131	*13
" "	116-330	*29
" "	201-415	*11
" "	400-464	*28
" "	417-487	*9
" "	466-530	*27
" "	515-579	*24
" "	532-632	*26
" "	581-673	*23
" "	634-674	*25
Freddie,	600-641	73

G

Georgetown Pike,	364-383	25
" "	384-1000	*22
" "	385-443	*25
" "	450-1043	*21
" Street,	100-127	48
" "	128-183	36
" "	184-198	*36
" "	185-199	*35
" "	200-243	35
" "	244-325	26
" "	326-363	25
Goodloe,	500-563	43
Green,		36
Grinstead,	500-599	33
Grosvenor Ave,	300-349	78
Gunn,	300-402	*42
"	301-331	*32

H

Hagerman,	100-137	68
Hambrick Ave,		80
Hanover Ave,	79 & 80	
Harrison,	500-541	10
Harrison Ave,	300-340	*67
"	301-341	*65
Harry,	500-579	14
Hawkins,	400-479	17
Hayman Ave,	400-441	70
Headley Ave,	600-677	7
Henry,	300-379	26
Hickory,	300-385	25
High, E.,	100-166	*66
" "	101-161	*57
" "	167-255	*53
" "	168-276	*68
" "	257-347	*54
" "	300-456	*78
" "	401-457	*55
" W.,	402-531	78
" "	534-831	79
" "	100-134	*66

High, W.,	101-251	*51
" "	200-418	*54
" "	301-435	*50
" "	420-538	*52
" "	501-539	*49
" "	600-633	62
" "	700-879	60
" "	900-924	*59
" "	901-925	*57
" "	928-1031	57

I

Indiana,	100-198	*46
"	101-199	*45
Irish,	200-227	58
"	228-285	57

J

Jackson Ave,	654-672	*20
" "	655-673	*34
" "	700-745	29
Jefferson,	100-120	*49
"	101-121	*48
"	122-239	*37
"	123-237	*36
"	238-379	27
"	240-470	*9
"	500-574	*11
Jersey,	400-571	65
Johnson Ave,	400-479	13

K

Kenton,	400-477	11
Kentucky,	100-173	56
"	176-278	*79
"	177-379	*78
King,	600-645	26
Kinkead,	400-455	15

L

Lancaster,		6
Lawrence,	400-533	63
"	600-731	72
Leader Ave,		81
Lee,	100-227	35
"	228-279	26
Lexington Ave,	200-289	68
"	300-371	67
Limestone, N.,	100-128	*52
"	101-129	*51
"	131-233	*39
"	134-232	*40
"	234-379	30
"	400-479	13
"	500-579	14
"	600-677	5
"	700-815	4
"	929-1121	1
" S.,	100-160	*52
"	101-161	*51
"	200-293	66
"	300-395	65
"	505-631	*73
"	700-730	*74
"	701-731	*75
"	800-921	81
Linden Walk,	300-399	78
"	400-433	77
Locke,	260-275	31
"	300-325	32
Locust Ave,	234-279	41
London Ave,	3, 4 & 6	
Lottie,		81
Lugart Ave,		4

M

Madison Place,		60
Magazine,	1000-1060	*22
Main, E.,	100-161	52
" "	162-178	*53
" "	163-179	*52
" "	200-375	63
" "	300-387	54
" "	400-496	*55
" "	491-441	*45
" "	447-631	*46
" "	500-574	*56
" "	600-915	80
" W.,	100-283	51
" "	300-445	50
" "	500-581	49
" "	582-706	*48
" "	581-599	*49
" "	600-707	48
" "	708-831	47
Manchester,	600-632	*62
"	601-633	*49
"	700-818	*60
"	701-731	*61
"	769-799	*47
"	800-925	58
Maple Ave,	400-471	15
Market,	130-231	39
"	238-379	29
"	700-787	3
Maryland Ave,	500-562	*36
"	501-535	*27
"	537-577	*26
"	564-578	*35
Maxwell, E.,	100-156	*65
"	101-171	*66
"	158-276	*67
"	173-277	*68
"	300-485	78
" W.,	100-130	*65
" "	101-131	*66
" "	200-414	*63

Maxwell, W.,	201-419	*64
" "	416-630	*61
" "	421-633	*62
" "	700-866	*59
" "	701-867	*60
Mechanic,	100-230	*39
"	101-115	*30
"	117-231	*29
"	200-174	*45
"	201-125	*54
"	127-197	*42
Mentelle Park,		80
Merino,	100-224	*19
"	101-225	*48
"	300-372	*62
"	301-373	*60
"	400-536	*61
"	401-545	*59
"	540-631	69
Messick,		33
Michigan,		21
Mill, N.,	100-128	*51
" "	101-129	*50
" "	130-236	*39
" "	131-235	*38
" "	238-279	29
" "	240-280	*9
" S.,	100-224	*51
" "	101-225	*50
" "	300-393	64
" "	400-531	63
" "	600-641	72
Montmollin,	100-199	73
Mosby,		15

N

Nelmo Ave,		75
Nelson Ave,	300-339	33
"	340-346	*35
"	341-355	*34
Nevel Ave,	810-859	59
"	860-889	57
New,	300-330	*38
"	301-331	*29
Newton,	400-430	*23
"	401-1015	*22
Noble,	200-250	41
"	201-251	*31

O

O'Brien Alley,		31
Oak,	300-378	*25
"	301-379	*24
Ohio,	300-379	32
"	400-476	*17
"	401-477	*15
Oldham Ave,	200-275	79
Owens Ave,	212-279	44

P

Park Ave,	100-160	*80
"	101-191	*56
"	164-184	*79
"	300-399	79
Patterson,	100-225	49
"	300-393	62
"	400-455	61
"	556-634	*70
"	557-635	*69
Payne,	100-125	47
"	126-179	35
" Alley,		35
Pemberton Ave,	500-579	63
Perry,	200-219	58
"	220-279	57
Pine,	100-131	65
"	200-239	66
"	416-641	61
"	700-807	59
"	808-834	*57
"	809-835	*59
Plunket,	400-531	63
"	600-651	72
Poplar,	350-399	64
"	400-541	61
Prall,	100-199	72
Price Ave,	600-715	*5
" Street,	400-457	15

R

Race,	130-177	45
"	176-279	43
"	300-349	33
"	400-406	*33
"	401-479	*17
"	408-478	*34
"	100-165	41
"	200-289	16
Ransom,		55
Rodes,	200-267	66
Roosevelt,		70
Rose,	100-165	54
"	200-386	*78
"	201-279	*68
"	301-399	*67
"	400-560	*71
" Lane,		77
Russell Ave,	46 & 80	

S

Sayre Ave,	46 & 80	
Scotts Alley,	200-239	37
"	240-279	27
Second, W.,	100-241	39
"	300-429	38
"	430-491	37
"	500-591	76

Second, W.,	600-685	35
Seventh, E.,	100-210	*5
" "	101-153	*4
" "	157-331	*6
" "	220-328	*19
" "	330-570	*34
" "	600-679	20
" W.,	100-114	*5
" "	101-127	*4
" "	116-330	*8
" "	201-331	*3
" "	440-475	7
Shorpshire Ave,	600-678	*34
" "	601-679	*19
Short, E.,	100-166	*52
" "	101-177	*40
" "	200-270	*53
" "	201-277	*41
" "	300-344	*54
" "	301-345	*42
" W.,	100-282	*51
" "	101-279	*39
" "	300-436	*50
" "	301-501	*38
" "	500-594	*49
" "	503-595	*37
" "	600-704	*48
" "	601-723	*36
" "	706-788	*47
" "	725-789	*35
" Street Extended,		72
Shreve Ave,	100-165	55
Sixth, E.,	100-170	*14
" "	101-211	*5
" "	172-278	*16
" "	300-478	*18
" "	301-479	*19
" W.,	100-130	*14
" "	101-115	*5
" "	117-331	*8
" "	200-412	*12
" "	401-475	*7
" "	414-494	*10
Smith,	400-477	9
"	500-579	10
Snyder Place,		16
Spring, N.,	100-120	*50
"	101-121	*49
" S.,	100-224	*50
" "	101-225	*49
" "	300-391	62
" "	400-555	61
" "	556-561	70
Spruce,	158-217	41
"	218-245	31
Sycamore,	100-199	38

T

Third, E.,	100-179	30
" "	200-279	31
" "	300-379	32
" "	400-538	*61
" "	401-407	*32
" "	415-601	33
" "	562-659	*42
" "	602-651	44
" W.,	100-117	30
" "	116-331	29
" "	400-461	28
" "	462-535	27
" "	536-707	26
" "	700-714	*25
" "	709-715	*26
" "	716-731	23
Thomas,	500-592	*31
"	501-593	*34
Thomson Ave,	500-595	22
Todd,	600-679	36
Tonner,	500-589	15
Townsend Ave,		62
Transylvania Ave,		77
" Park,	300-379	78
" "	400-431	77

U

Upper, N.,	100-127	51
" "	128-231	39
" "	234-379	29
" "	400-476	*17
" "	401-477	*11
" "	500-576	*14
" "	501-579	*12
" "	600-677	8
" "	700-786	*3
" "	701-787	*2
" S.,	100-225	51
" "	300-399	*66
" "	301-393	*64
" "	400-556	*65
" "	401-531	*63
" "	535-557	*75
" "	558-651	72

V

Valley,	930-1033	57
Vertner,	200-248	*43
"	201-217	*42
"	219-249	*33
Vine,	100-233	51
"	300-435	50
"	500-597	49
Virginia Ave,		76

W

Wade,	300-323	32
Walnut,	100-126	*33
Walnut,	101-129	*32
"	128-218	*41
"	131-231	*40
"	220-378	*31
"	233-379	*30
"	400-478	*15
"	401-477	*13
"	500-544	*16
"	501-545	*14
"	600-677	5
Walton,	44 & 80	
Warwock,	174-279	43
Water,	100-283	51
"	300-445	50
"	500-597	49
Welches Court,		54
Whitney,	700-779	25
Wickliffe,	200-255	41
Wilgus,	300-348	*33
"	301-349	*32
Willard,	200-226	58
"	227-286	57
Wilson Ave,	900-931	57
" Street,	310-381	42
Winnie,	73 & 81	
Winslow, E.,	101-169	*65
" "	171-289	*67
" W.,	100-136	*72
" "	101-137	*65
Wolfs Row, see Tonner.		
Woodward Ave,	700-799	6
Woodland Ave,	100-176	*56
" "	101-177	*55
" "	178-397	78
" "	400-579	77
Woolum Place,		62

Y

York,	100-157	4
"	158-245	6

SPECIALS.

A

Allen Soap Co.,	83
American Metallic Packing Co.,	41
" Tobacco Co., Country Leaf Department,	72
" Tobacco Co., Wareho's,	6
Anderson & White, Florists,	36
Arlington Christian Church,	1
" School,	1
Asbury Meth. Episcopal Church,..	51
Ashland Broom Works,	39
Associated Charities,	59
Auditorium,	79

B

Baker & Bro., Carriage Works,	40
Baptist Church (Negro),	63
Baraca Baptist Church,	80
Bateman, W., Contractor,	47
Bayless Fruit Co.,	51
Bethel Baptist Church (Negro)	22
Bethesda Normal & Indust. College (Negro),	10
Blue Grass Coal and Feed Co.,	57
" " Commission Co.,	54
" " Distillery,	86
" " Stock Yards,	24
" " Tobacco Co.,	4
Boone Knoll Distillery,	86
Bosworth Bros., Coal Yard,	4
Boyce & Grogan, Saw Mill,	82
Brent, C. S., Feed Warehouse,	49
" " Grain Cleaning,	50
Broadway Christian Church,	38
Brower, C. F., Furniture,	50
Bruceton Hemp Factory,	63
Burley Loose Tobacco Wareho. Co.,	71
Burns & Lewis. Grain Elevator,	26
Byrnes, E. J., Junk,	48

C

Calvary Baptist Church,	66
Campbell-Hagerman Female Coll.,	37
" Memorial Chapel,	60
" W. R., Tobac. Cooperage,	69
Case, J. I., Threshing Machine Co.,	42
Centenary M. E. Church,	38
Central Christian Church,	41
" Hotel,	79
" Kentucky Brick & Tile Co.,	82
" " Natural Gas Co.,	33
Chandler Normal School,	22
Chattanooga Brewing Co., Depot,	70
Chenault, E. W., Coal Yard,	41
C. & O. R. R. Freight Depot,	53
" " Round House,	53
Chestnut Christian Church,	32
Children's Home,	12
Christian Church (Negro),	49
Christs Church Cathedral,	39
City Hall,	51
" Ice Co.,	48
Clark, J. R., Woven Wire Beds,	72
Cognets, L. D., & Co., Coal Yard,	45
Colored School, No. 2,	43
Combs Lumber Co., Lumber Yard,	53
" " Plan'g Mill,	57, 58
Congleton Lumber Co.,	20
Constitution Street Christ'n Church,	40
Consumers Ice & Cold Storage Co.,	59
County Court House,	51
" Jail,	40
Curran, W., & Son, Lumber Yard,	40
Curry, Tunis & Norwood, Wholesale Groceries,	53

D

Dowling, E., Cooper Shop,	47
Drake, E. B., Tobacco Rehandling,	4
Dudley School, No. 3,	64

E

East End Hotel (Negro),	43
" Tennessee Brew'g Co., Depot,	25
Eastern Ky. Asyl. for the Insane,	23, 24
Elks Club,	38
Epworth Meth. Episc. Church,	16
Eureka House,	39
Evergreen Baptist Church,	3

F

Farley Transfer and Storage Co.,	49
Fayette Brick and Supply Co.,	83
" Home Telephone Co.,	38
" Hotel,	50
" Public Warehouse Co.,	53
Fifth Street Baptist Church,	16
Fire Department, Central Station,	51
" " Hose Co., No. 2,	13
" " " 4,	27
" " " 5,	78
First Bapt. Church, 270 E. Short St.	53
" " 540 W. "	49
" Presbyterian Church,	33
Forest Hill Christian Church,	22
Frost, D. G., Grain,	47

G

Gaar, Scott & Co., Agric'l Impl'ts,	50
Garrett Watts, Grain Elevator,	57
Gentry, M., Tobacco Rehandling,	44
" Stock Yards,	69
German Lutheran Church,	12
Gilman, C. B., Storage Warehouse,	49
Good Samaritan Hospital,	42 & 65
Gotham, J. B., & Co., Coal Yard,	23
Grand Rink,	33
Graves, B. A., Coal, &c.,	71
" Cox & Co., Clothing,	51
Growers Tobacco Warehouse,	71
Gunns Tabernacle M. E. Church (Negro),	32

H

Haggin, J. B., Country Estate,	87
Hamilton Female College,	11
Hanly, J. H., & Bro., Coal,	27
" " Hay & Grain,	33
Harrison Public School,	37
Henderson, W. H., Grain Elevator,	53
Hendricks Bros. & Co., Lumb. Yd,	23
" " " Pla'ngMill,	22
Henry Clay Pure Rye Distillery,	85
Hill Street Meth. Episc. Church,	64
Hope Construction Co.,	50
Honaker, D. B. & O. S., Florists,	20
Hotel Leland,	51
" " Annex,	30
" Reed,	38
Hutchraft Tobacco Warehouse,	44

I

Indian Refining Co.,	47
Industrial School,	13

J

Jackson, J. T., Lumber,	37
" T., Planing Mill,	47
Johnson Public School,	13
Justice, F. T., & Co., Riders Mat'ls,	49
" " " Coal Yard,	35

K

Kaufman, Straus & Co., Dry Goods,	50
Keller, J. A., Grain Houses,	5
Kentucky Agric. & Mechan'l Coll.,	74
" Association Race Track,	34
" Distilleries & W. Ho. No. 1	58
" " " " 2,	86
" " " " 15,	86
" Houses of Reform,	85
" Steam Laundry,	51
" Trotting Breeders Association, Track,	75
" University,	29
Kidd, F. P., Coal Yard,	41
Kinkead Coal Co.,	38

L

Land, G., Builders Supplies,	35
Lexington Bank'g Trust Co., Bld'g,	39
" Brewing Co.,	54
" Brick Co.,	32
" City Nat'l Bank Build'g,	51
" Cleaning & Dye Works,	42
" & East'n R. R. Pt's Shed,	54
" " " Shops,	82
" Electric and Mach'e Co.,	55
" Engine & Saw Mill Wks,	45
" Hydraulic and Mfg Co.,	84
" Interurban R'y Co., Gas Works,	49
" Interurb'n R'y Co., Power House,	3
" Leader Printing,	39
" Lumber and M'f'g Co.,	45
Lexington Opera House,	38
" Public Library,	39
" Public W. Ho. Co., No. 1,	84
" Refuse Crematory,	26
" Roller Mills Co.,	59
" Steam Laundry,	52
" Wagon Works,	49
Logan Bros. & Haggin, Grain and " Hemp,	44
Longbridge, W. J., Hemp Factory,	4
L. & N. R. R. Freight Depot,	49
" " Passenger Station,	51
Lyric Theatre,	39

M

Macalister M. E. Church Home,	30
McClelland Building,	39
Main Street Baptist Church,	48
Martin & Christy, Coal and Feed,	44
" E. L., Wholesale Groceries,	50
Maxwell Presbyterian Church,	65
" Street Public School,	78
Merwick Lodge Building,	39
Methodist Episcopal Church,	79
Michler Bros., Florists,	78
Milward, W. R., Undertaker,	38
Morton High School,	53

N

Navarre, The,	51
Naven's Laundry,	38
Nelson, W. B., Hemp Hackling,	54
" " Storage,	40

O

Odd Fellows W. and O. Home,	24
Orphan Asylum,	28

P

Palace Hotel,	52
Patterson Hall,	65
" Street School,	61
Payne, J. B., Grain Warehouse,	26
Pepper, J. E., & Co., Distillery,	83
" " Distributing Co.,	50
Petty, W. L., Co., Steamery,	70
Phœnix Hotel,	52
Pleasant Green Baptist Church,	61
Pluto Coal Co.,	33
Post Office,	52
Preston Inn,	36

Q

Queen Chapel M. E. Church,	35

R

Rhodes-Burford Furn'e Co., W. Ho.	50
Roller Skating Rink,	28
Russell Bros., Grain Elevator,	73
Russell School, No. 1 (Negro),	11

S

St. Andrew's Epis. Church (Negro)	30
" Catherine's Academy,	30
" Joseph's Hospital,	36
" Paul's A. M. E. Church,	29
" R. C. Church,	38
" Peter's Clavier School,	9
" " R. C. Church,	30
Sayre Institute,	40
Scott Bros., Hemp Factory,	47
" Hotel,	71
" J. P., Hemp Warehouse,	26
Second Presbyterian Church,	39
Security Trust Building,	39
Seventh Day Adventist Church,	13
Shelburn, S., & Son, Tobac. W. Ho.	70
Shilo Baptist Church,	34
Skyo M'f'g Co., Paint Factory,	47
Smith, Watkins & Co., Agr. Impl.,	39
Society of Equity, Tobacco Storage,	12
South Broadway Inn,	64
" Side Christian Church,	63
Southern R. R. Freight and Passenger Depots,	70
Sprague Sanitorium,	5
Standard Oil Co., Distributing Sta.	47
" " Tanks,	60
State Experimental Station,	74
Stivers & Hawkins, Tobacco W. H.	71
Stoll & Co., Wholesale Liquors,	50
Stull, H. C., Planing Mill,	5
Sullivan, Martin & Co., Plan'g Mill,	20

T

Tarr, W., & Co., Distillery,	58
Tattersall Sale Stable,	75

U

Union Station,	52
" Stock Yards,	21

V

Van Dyke, S. R., Stone Yard,	35

W

Waller M'f'g Co.,	58
Water Works Pumping Station,	84
Watts, G., Grain Elevator,	57
West End Kindergarten,	58
Wieman, H., Carriage Works,	50
Williamson & Sons, Planing Mill,	49
Withers Flats,	39
Worifolk Grocery Co.,	50
Wright Laundry,	53

Y

Y. M. C. A. Building,	38

* Indicates only one side of street shown.

LEXINGTON KY.
(KEY MAP)
(9508)

[1907]

Population 40,000, Prevailing Winds, S.W.

Water Facilities

Water supplied by the Lexington Hydraulic and Manufg Co. Direct pressure system, installed in 1885. 5 miles of water pipe added 1902, and 10 miles in 1907. Present mileage, 44 high service and 3 low service water pipes, 4" to 16" diam, 527 double hydrants. Normal pressure at Court Ho, 67 lbs and fire pressure 100 lbs per sq inch.

Water supply from reservoir of 610 million galls. capacity, situated 3 miles S.E. of Court Ho, and one of 20 million galls. capacity situated 6 miles S.E. of Court Ho.

Pumping station, 3 miles S.E. of Court Ho. equipped with One Holly pump, capacity 6 million galls., one Holly pump, capacity 3 million galls. and two Gaskill pumps, capacity 1½ million galls each per 24 hours.

Pumping station connected with fire station by telephone also connected with fire alarm system.

Fire Department

Paid Chief assistant chief and 40 men

STATION No. 1 (Central) Short St. 20 men 7 horses in service, 3 horses in reserve. One Hook & ladder truck with 60 ft. extension ladder. One chemical wagon, 100 gall. tank. One combination hose and chemical wagon, 1000 ft. of hose, 40 gall. tank. One hose wagon, 1400 ft. of hose, 5000 ft. of hose in reserve.

STATION, NO. 2 Woodward Av. Hose Co. 5 men, one horse, one hose wagon, 750 ft. of hose.
" " 3 Pine St. Hose Co. 5 men, one horse, one hose wagon 750 ft. of hose
" " 4 Jefferson St. Hose Co. 6 men, 2 horses, One combination hose & chemical wagon, 1000 ft. of hose, 40 gall. tank.

STATION, NO. 5 Woodland Av. Hose Co. 6 men, 2 horses, one horse in reserve, One combination hose and chemical wagon, 1000 ft. of hose, 40 gall tank, 1000 ft. of hose in reserve.

All stations equipped with sliding poles and gongs. All men sleep in stations. Swinging harness. Stations No. 1 and 5 have drying towers.

Gamewell fire alarm system 62 public, and 2 private boxes.

KEY

NUMBER OF STORIES 4	Fire proof construction
SLATE OR TIN ROOF	Iron building
COMPOSITION ROOF	Brick building with metal cornice
SHINGLE ROOF	" " " frame "
FORMAL CONSTRUCTION	" " " " side
HEIGHT OF BUILDING	" " " stone front
WINDSOR ROOF	Brick special
	" " with frame side
	Frame building
	" " iron clad
	" special
	Adobe building
WALL 1ST STORY	Wall 1st no opening through it.
WALL 1ST ONLY	" " with openings
S = STORE	Fire wall, 6 inches above roof.
OPENING FROM LEFT TO RIGHT STORY TOP STORY ONLY	" " 12 " " "
OPENING FROM LEFT TO RIGHT STORY TWO STORIES	" " 18 " " "
OPENING FROM LEFT TO RIGHT STORY THREE STORIES	" " 24 " " "
	Opening in division wall
	" with iron door.
	" " standard iron door
	Windows with iron shutters.
	Window opening in first story
	" " " second "
	Windows " " 2nd & 3rd stories
	" " " 2nd & 4th "
	Stable
	Horizontal steam boiler
	Vertical " "
	Brick chimney
	Iron "
	Hydrant
	Elevation
AFA	Automatic fire alarm
IEP	Independent electric plant

27 Reference to adjoining sheet

FA Fire alarm box
AS Automatic sprinklers

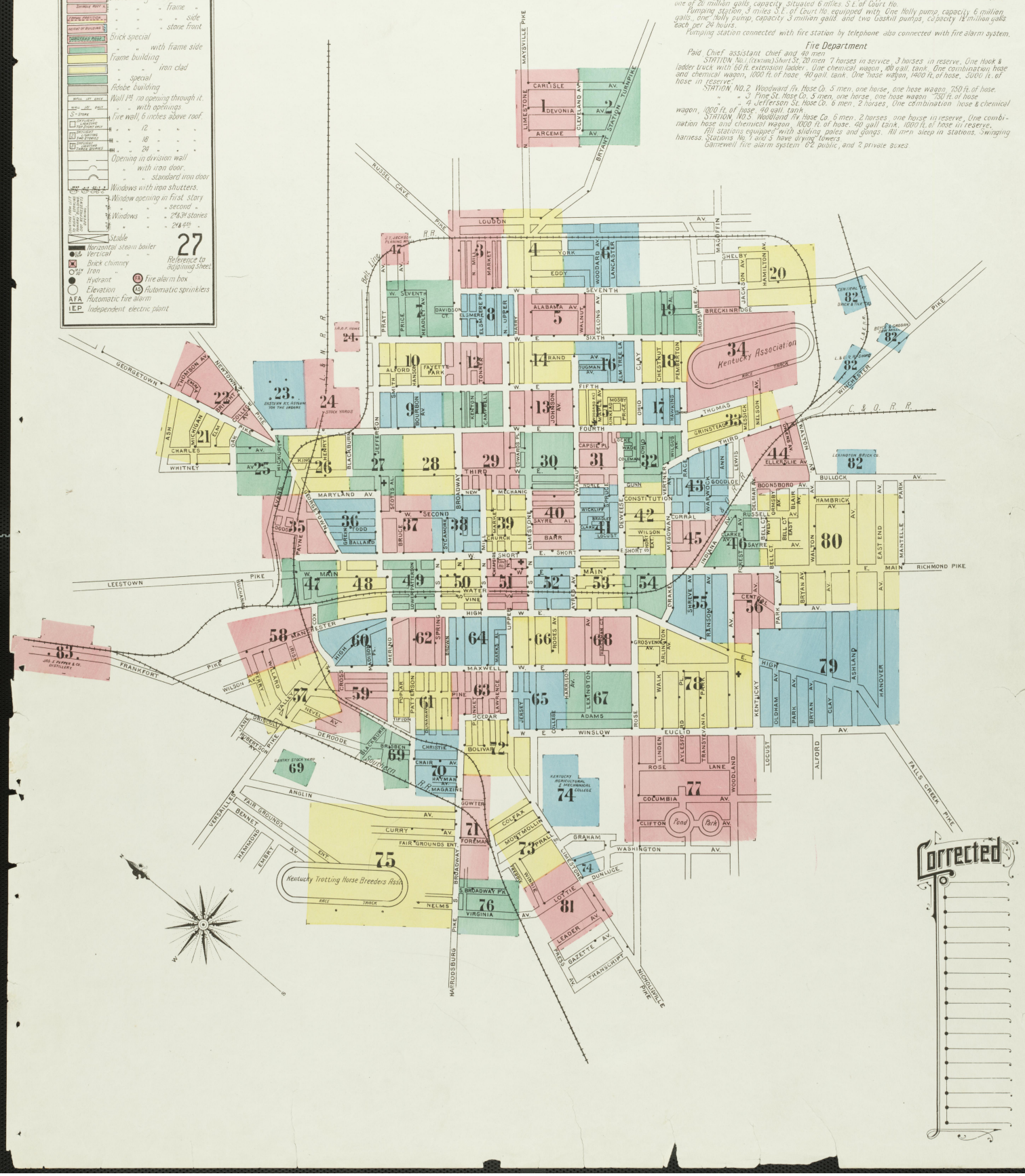


1
1907
NO EXPOSURE
CARLISLE AV.
DEVONIA AV.
ARCEME AV.
N. LIMESTONE
CLEVELAND AV.
6" W. PIPE
50'
Scale of Feet.
ARLINGTON SCHOOL.
HEAT: STOVES.
ARLINGTON CHRISTIAN CHURCH
HEAT: STOVES. LIGHTS: LAMPS.
PATENT STONE
BROOM FAC.
Barn.
Hens.
Coal Ho.
Tin Cl.
D.H.
1
2
3
4


2
[1907]
NO EXPOSURE
0
1
CARLISLE AV.
DEVONIA AV.
ARCEME AV.
CLEVELAND AV.
BRYANT STATION TURNPIKE
2
3
4
5
6" W. PIPE
D.H.
Scale of Feet.



3
0
1
Pond
LEXINGTON & INTERURBAN - RAILWAY CO.
BATTERY HO.
SHED
BL. SM.
CAR BARN
CAR BARN
STOCK HO.
CARP'R. SHOP
LOUDON AV.
LEXINGTON AND INTERURBAN RAILWAY CO.
ENG. AND DYNAMO R'M.
ICE FAC.
FREEZING TANKS
CONDENSERS ON ROOF
ICE HO.
ICE HO.
COAL HO.
GAS TANK (NOT USED)
Pond
RUSSEL CAVE PIKE
BELT LINE AV
BELT LINE R.R.
IRON BRIDGE
N. BROADWAY
N. MILL
MARKET
N. UPPER
EVERGREEN BAPT. CHURCH
11' TO EAVES
HEAT: STOVES
LIGHTS: ELEC.
TIN SHOP
W. 7TH ST.
ELSMERE PARK
Scale of Feet.
7
8
4



LEXINGTON, KY.
40
TURNPIKE
LOUDON AV.
BRYANT STATION
F. S. KENNETT
FURNE W. HO.
(IRON CL.)
TOBACCO FAC.
E. B. DRAKE
CLOSED
NO WATCHMAN
TOBACCO REHANDLING
(IRON CLAD)
To be occupied by BLUE GRASS TOBACCO CO.
BELT LINE R. R.
F. R. DALTON STONE YARD
JUNG BREWING CO.
BEER STORAGE
LUGART AV.
PRODUCE STORAGE
Hay & Straw Storage
OFF. & STORAGE
PLANING MILL
CLOSED AND PARTLY VACANT
VACANT
YORK
N. LIMESTONE
N. UPPER
BOSWORTH BROS. COAL YARD
BRUCETOWN HEMP FAC.
W. J. LOUGHRIDGE, PROP'R.
HACKLING SHOP
(IR. CL.)
EDDY
Scale of Feet.
W. 7TH ST.
E. 7TH ST.


5
LEXINGTON KY.
8 1
W. 6TH ST.
W. 7TH ST.
N. LIMESTONE
6" W. PIPE
D.H.
14
4
16
6
E. 6TH ST.
E. 7TH ST.
ALABAMA AV.
(BRAND AV.)
JOHN A. KELLER
GREEN HOUSES
Shed
2
3
4
WALNUT
H. C. STULL
PLANING MILL
Scale of Feet.
50 40 30 20 10 0 50 100 150
POWER: STEAM, FUEL: COAL & WASTE. 50 1/4 HOSE.
1907



EDDY
YORK
WOODARD
AV.
LANCASTER
LOUDON
AV.
E. 7TH
ST.
Pond.
Wagon Shop
Shed
Belt Line R.R.
American Tobacco Co.
Tobacco Ware Ho's.
(Being Built)
Slow Burning Construct'n.
Platform
Wire Glass Windows
Scale of Feet.

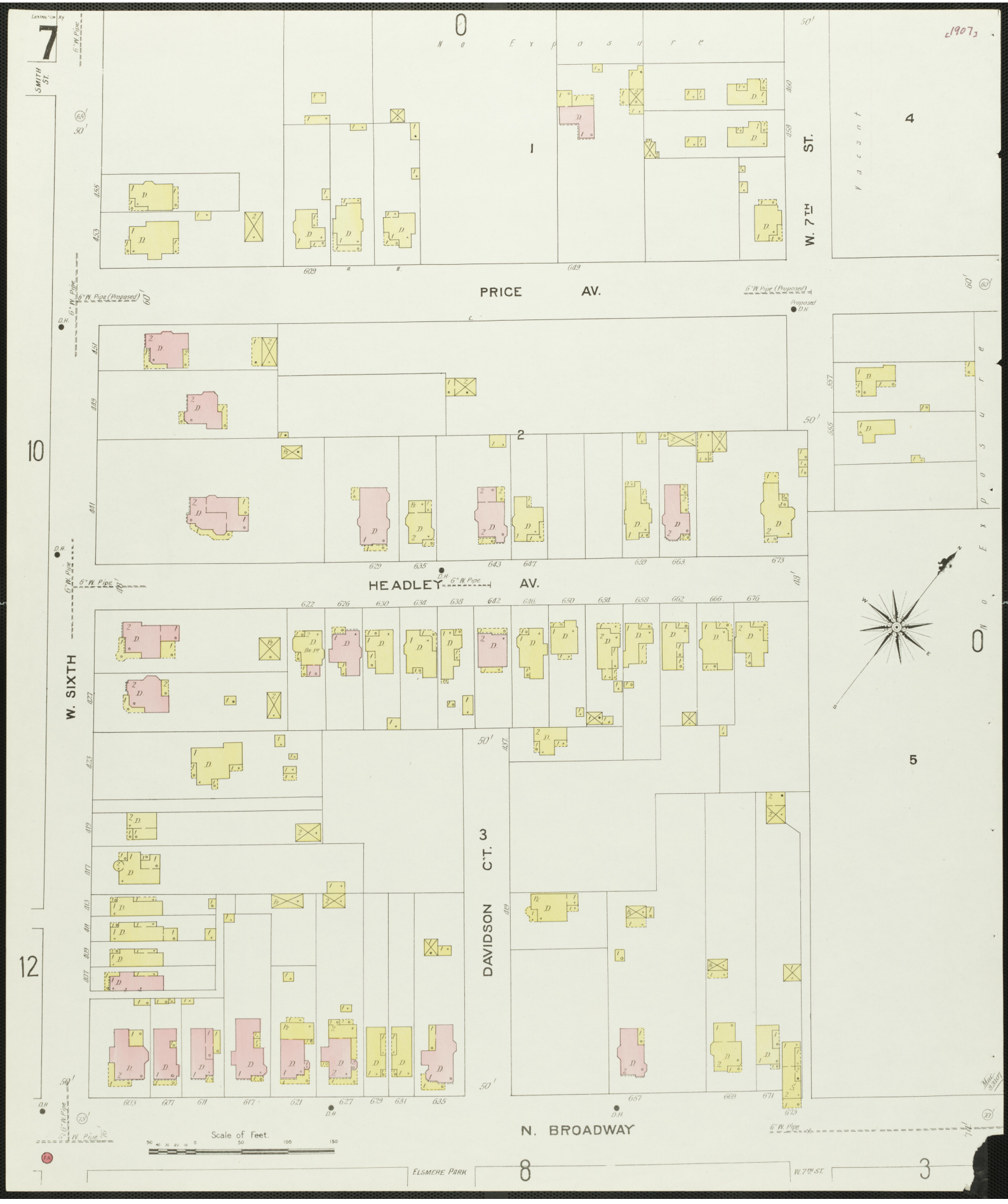

7
SMITH ST.
No Exposure
1
4
W. 7TH ST.
Vacant
PRICE AV.
6" W. Pipe (Proposed)
Proposed D.H.
2
10
HEADLEY AV.
W. SIXTH
3
DAVIDSON CT.
5
12
N. BROADWAY
Scale of Feet.
ELSMERE PARK
8
W. 7TH ST.
3



8
1907
7
DAVIDSON CT.
N. BROADWAY
ELSMERE PARK
ELSMERE PARK
12
3
4
ST.
W. 6TH
W. 7TH ST.
TONNER ST.
N. MILL ST.
MARKET ST.
2
N. UPPER
14
1
4
5
Scale of Feet.

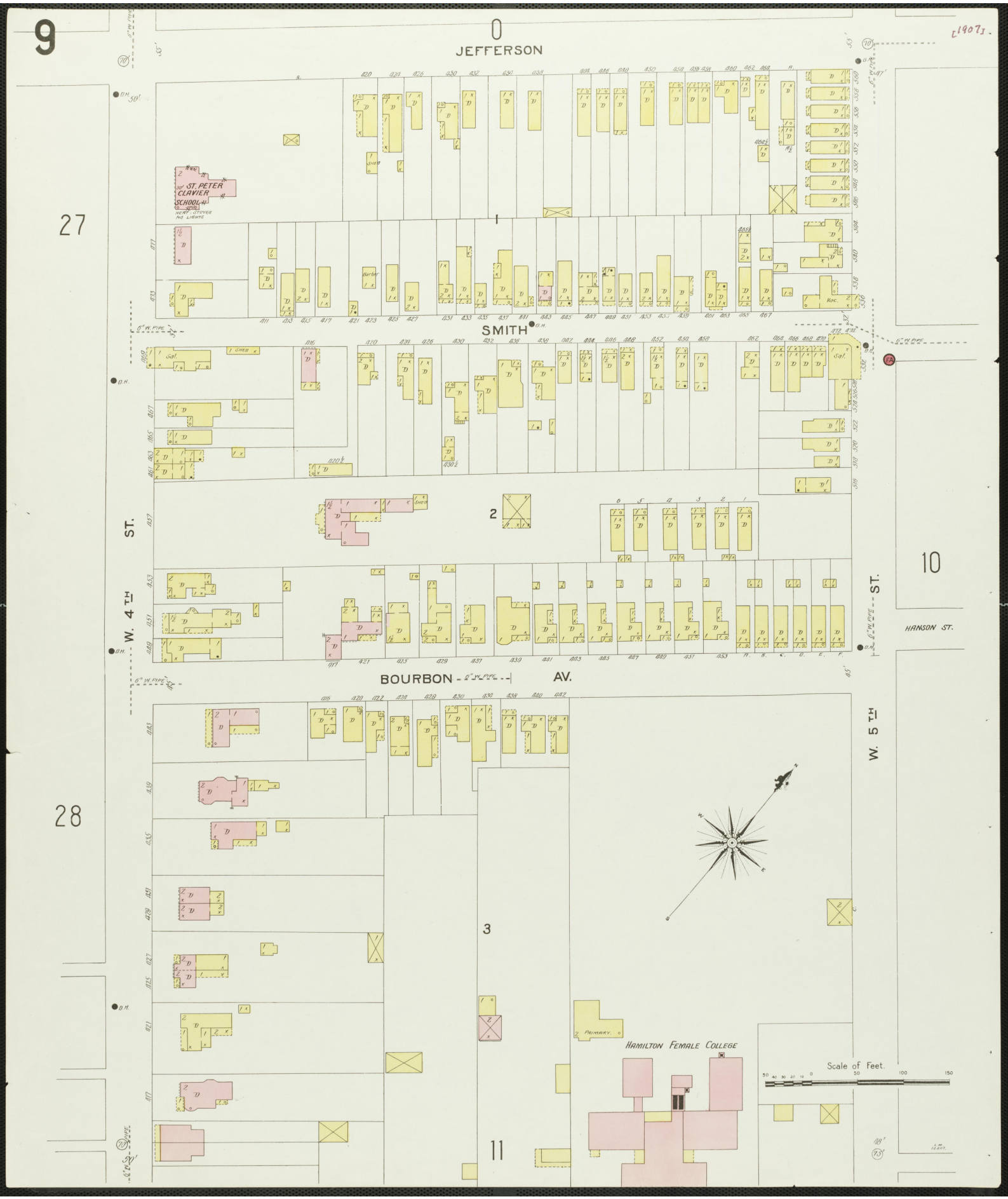
9
JEFFERSON
SMITH
BOURBON
AV.
W. 4TH ST.
W. 5TH ST.
HANSON ST.
ST. PETER CLAVIER SCHOOL
HEAT: STOVES
NO LIGHTS
HAMILTON FEMALE COLLEGE
PRIMARY
Scale of Feet.
27
28
10
11
1
2
3



LEXINGTON KY.
10
(1907)
JEFFERSON
SMITH
HANSON
ALFORD
ALFORD
PRATT AV.
PRICE AV.
HEADLEY AV.
BOURBON AV.
W. 5TH ST.
W. 6TH ST.
FAYETTE PARK
ALLEY
BETHESDA NORMAL & INDUSTRIAL COLLEGE (COLORED)
HEAT: STOVES
LIGHTS: OIL
Rest. 2
BRICK 1st
Scale of Feet.
50 40 30 20 10 0 50 100 150
1
2
3
4
7
9
12


11
28
29
9
12
13
N. BROADWAY
KENTON
CAMPBELL
N. UPPER
W. 4TH ST.
W. 5TH ST.
HAMILTON FEMALE COLLEGE.
Music Hall
Kitchen
Dormitories
Chapel 1st
Dining Rm 1st
Laboratory 1st
RUSSELL SCHOOL No 1 (COLORED)
TONNER ST. (WOLFS ROW)
Scale of Feet.
6" W. Pipe
D.H.
F.A.


LEXINGTON, KY.
12
[1907]
7
8
10
11
14
PARK
FAYETTE
N. BROADWAY
W. 5TH ST.
W. 6TH ST.
KENTON ST.
CAMPBELL ST.
TONNER (WOLFS ROW)
N. UPPER
Elsmere Park
GERMAN LUTH. CHURCH
heat, Stoves - Elec. Lights
CHILDRENS HOME
Lights, Electric - Heat, Furnace
SOCIETY OF EQUITY
Tobacco Storage
Straw Storage
All interior walls are brick
Scale of Feet.
6" W. Pipe
D.H.


LEXINGTON, KY.
13
11
N. UPPER
29
W. 4TH ST.
INDUSTRIAL SCHOOL
FIRST 7TH DAY ADVENTIST CHURCH
SHED
JOHNSON PUBLIC SCHOOL
HEAT, STOVES - LIGHTS, GAS
W. 5TH ST.
N. LIMESTONE
E. 4TH ST.
2
14
JOHNSON AV.
30
E. 5TH ST.
3
Scale of Feet.
WALNUT
15


LEXINGTON KY.
14
[1907]
12
N. UPPER ST.
HARRY
W. 5TH ST.
W. 6TH ST.
N. LIMESTONE
8
13
5
E. 5TH ST.
E. 6TH ST.
JOHNSON AVE.
RAND AV.
WALNUT
EUGMAN AVE.
16
1
2
3
4
Scale of Feet.


LEXINGTON, KY.
15
13
WALNUT
MAPLE (WOODARD) AV.
E. 4TH ST.
E. 5TH ST.
CAMPSIE PL.
KINKEAD
PRICE
MOSBY
ELM TREE LANE
CLAY ST.
OHIO
31
32
16
17
2
Scale of Feet.

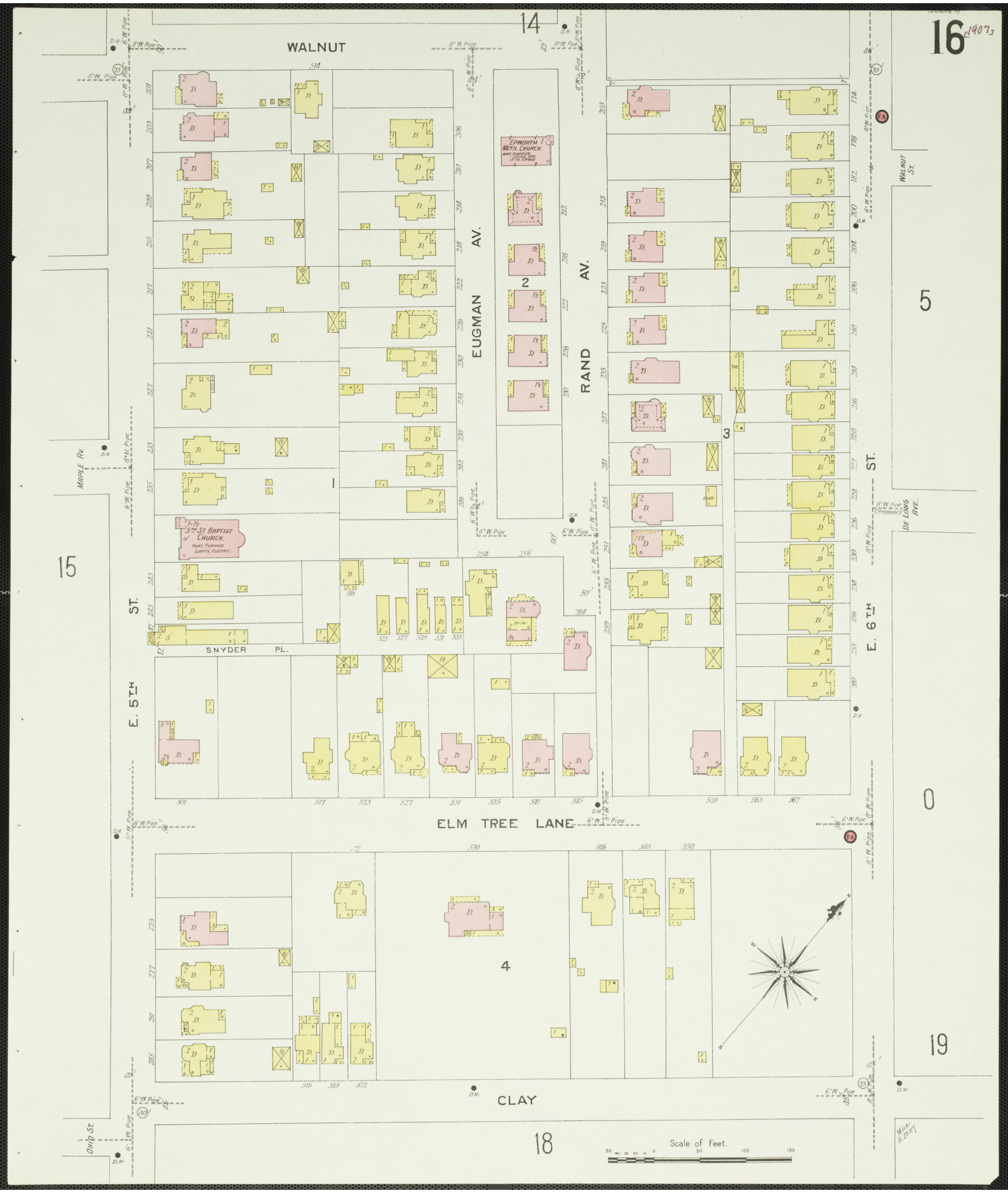
16
[1907]
14
WALNUT
EUGMAN AV.
RAND AV.
EPWORTH METH. CHURCH
5TH ST. BAPTIST CHURCH.
HEAT, FURNACE, LIGHTS, ELECTRIC.
SNYDER PL.
E. 5TH ST.
E. 6TH ST.
MAPLE AV.
WALNUT ST.
DE LONG AVE.
ELM TREE LANE
CLAY
OHIO ST.
15
5
0
19
18
Scale of Feet.


LEXINGTON, KY.
17
15
[1907]
CLAY ST.
OHIO
32
CHESTNUT
E. 4TH ST.
E. 5TH ST.
18
HAWKINS AV.
EDMOND
PEMBERTON AVE.
33
RACE
THOMAS ST.
34
Scale of Feet.


LEXINGTON, KY.
18
[1907]
16
CLAY
OHIO ST.
CHESTNUT
E. 5TH ST.
E. 6TH ST.
17
19
HAWKINS AV.
PEMBERTON AV.
RACE ST.
SHORPSHIRE AVE.
34
Scale of Feet.
50 40 30 20 10 0 50 100 150


LEXINGTON KY.
19
16
[1904]
CLAY
CHESTNUT
18 ST.
E. 6TH
E. 7TH ST.
BRECKINRIDGE
AV.
SHORPSHIRE
34
1
2
3
4
5
6
Scale of Feet.

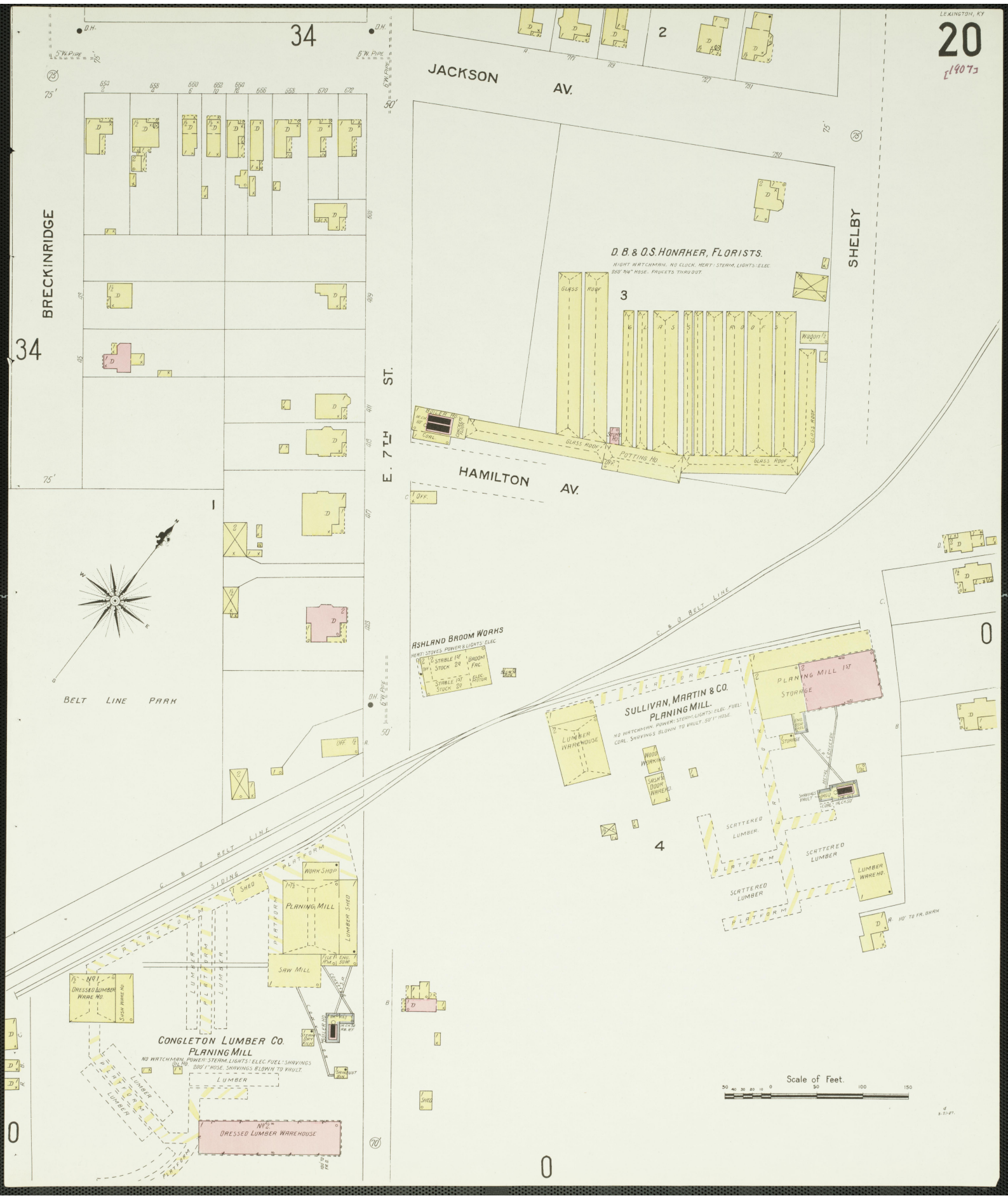

LEXINGTON, KY
20
[1907]
JACKSON AV.
HAMILTON AV.
BRECKINRIDGE
SHELBY
E. 7TH ST.
D. B. & O. S. HONAKER, FLORISTS.
NIGHT WATCHMAN. NO CLOCK. HEAT: STEAM, LIGHTS: ELEC.
250' 3/4" HOSE. FAUCETS THRO OUT.
GLASS ROOF
POTTING HO.
BOILER HO.
COAL
ASHLAND BROOM WORKS
HEAT: STOVES. POWER & LIGHTS: ELEC.
STABLE 1ST STOCK 2D
BROOM FAC.
ELEC. MOTOR
BELT LINE PARK
C. & O. BELT LINE
SULLIVAN, MARTIN & CO.
PLANING MILL.
NO WATCHMAN. POWER: STEAM, LIGHTS: ELEC. FUEL: COAL. SHAVINGS BLOWN TO VAULT. 50' 1" HOSE.
PLATFORM
LUMBER WAREHOUSE
WOOD WORKING
SASH & DOOR WAREHO.
PLANING MILL 1ST STORAGE
STORAGE
SCATTERED LUMBER
LUMBER WAREHO.
110' TO FR. BARN
SIDING
WORK SHOP
PLANING MILL
LUMBER SHED
SAW MILL
FILE ENG. 50 HP.
DRESSED LUMBER WARE HO.
SASH WARE HO.
CONGLETON LUMBER CO.
PLANING MILL
NO WATCHMAN. POWER: STEAM, LIGHTS: ELEC. FUEL: SHAVINGS
200' 1" HOSE. SHAVINGS BLOWN TO VAULT.
LUMBER
No 2 DRESSED LUMBER WAREHOUSE
SHED
Scale of Feet.


LEXINGTON KY.
21
1907
ASH
MICHIGAN
PIKE
ELM
OAK
CHARLES
AV.
GEORGETOWN
BRIGHT AV.
COLLEGE AV.
EMMA ST.
22
25
0
1
2
3
4
5
6
Scale of Feet.


22
1907
ASH ST.
THOMSON AV.
EMMA
BETHEL BAPTIST CHURCH
CHANDLER NORMAL SCHOOL
MICHIGAN ST.
PIKE
GEORGETOWN
NEWTOWN
PIKE
COLLEGE AV.
BRIGHT AV.
ELM ST.
COLLEGE AV.
NEWTOWN
PIKE
GEORGETOWN
PIKE
NEWTOWN
PIKE
HENDRICKS BROS. AND CO.
LUMBER SHED
LUMBER PILES
Scale of Feet.
21
22
23
25
0
1
2
3
4
5

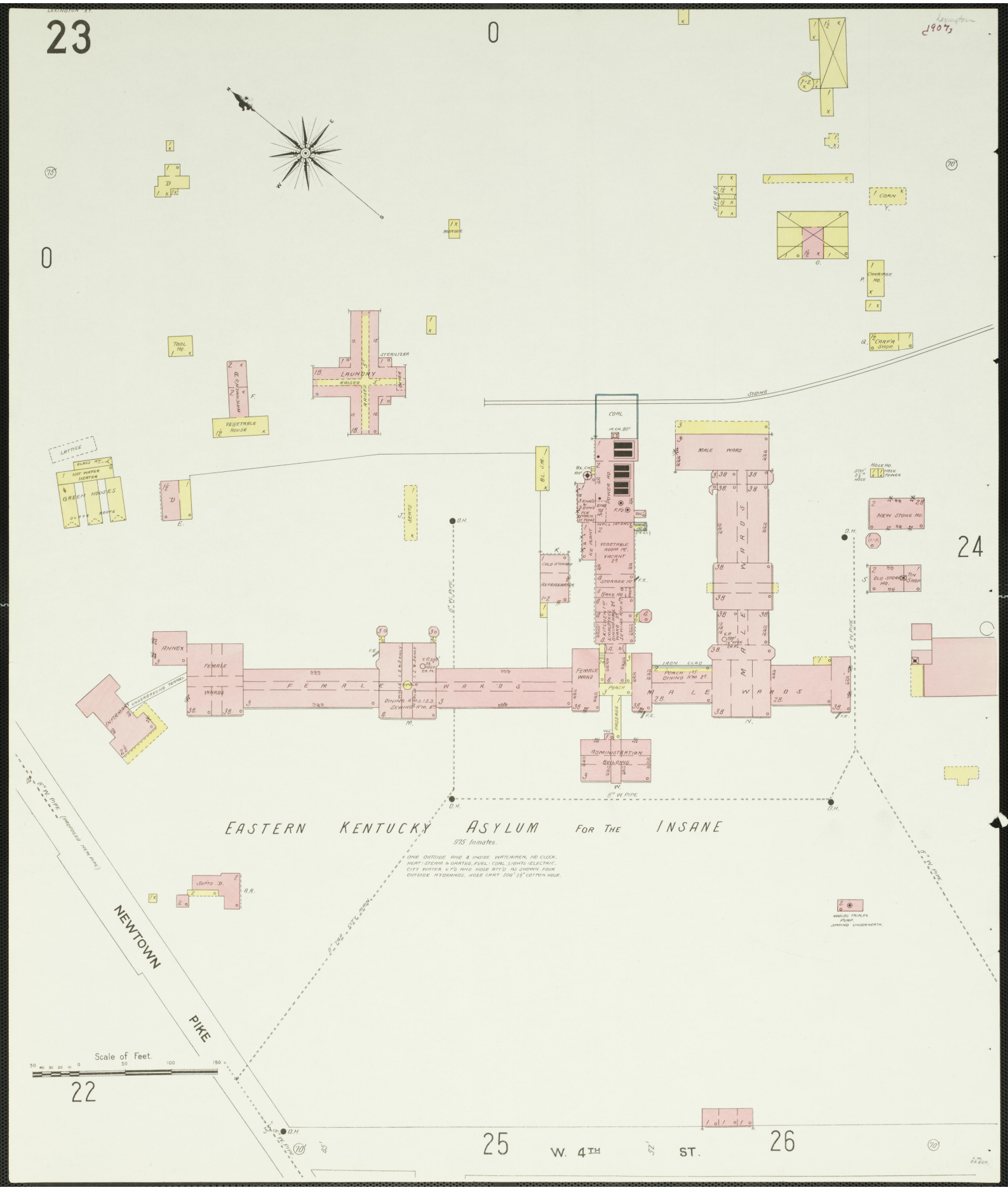

23
0
0
24
22
25
26
Lexington
1907
LAUNDRY
STERILIZER
VEGETABLE HOUSE
WATCHMEN'S D
TOOL HO.
LATTICE
GREEN HOUSES
HOT WATER HEATER
GLASS ROOFS
SEATS
COAL
POWER HO.
VEGETABLE ROOM
VACANT
STORAGE
BAKE HO.
COLD STORAGE
REFRIGERATOR
MALE WARD
MALE WARDS
NEW STORE HO.
OLD STORE HO.
TIN SHOP
HOSE HO.
HOSE TOWER
SHEDS
CORN
CARRIAGE HO.
CARP'R SHOP
SIDING
ANNEX
FEMALE WARDS
INFIRMARY
UNDERGROUND TUNNEL
DINING R'M'S. 1.2.3.
SEWING R'M. 4
FEMALE WARD
PORCH
IRON CLAD
DINING R'M 2
PASSAGE
ADMINISTRATION BUILDING
6" W. PIPE
EASTERN KENTUCKY ASYLUM FOR THE INSANE
975 Inmates.
ONE OUTSIDE AND 4 INSIDE WATCHMEN, NO CLOCK.
HEAT: STEAM & GRATES. FUEL: COAL. LIGHTS: ELECTRIC.
CITY WATER. V.P'S AND HOSE ATT'D. AS SHOWN. FOUR
OUTSIDE HYDRANDS. HOSE CART 500' 2½" COTTON HOSE.
SUPTS D.
GOULDS TRIPLEX PUMP. SPRING UNDERNEATH.
NEWTOWN PIKE
6" W. PIPE (PROPOSED NEW PIPE)
Scale of Feet.
50 40 30 20 10 0 50 100 150
W. 4TH ST.


24
1907
Lexington
ODDFELLOWS WIDOWS AND ORPHANS HOME
NO WATCHMAN. HEAT: STEAM. LIGHTS: ELEC.
DAIRY
INFIRMARY
W. 6TH ST.
6" W. PIPE
D.H.
SIDING
K. C. BRANCH L. & N. R.R.
EASTERN KENTUCKY ASYLUM FOR THE INSANE
SEE NOTE SHEET No. 23
MALE
COLORED WARDS
FEMALE
OIL TANK
GAS WORKS NOT USED
GASOMETER NOT USED
COLORED WARD FEMALE
MARTRESS MAKING
BOWLING ALLEY
SEATS
SHED
STOCK PENS
UNION STOCK YARDS.
BLUE GRASS STOCK YARDS.
CORN BINS
LAUNDRY
HOUSE OF MERCY
OFFICE
Scale of Feet.
50 40 30 20 10 0 50 100 150
BELT LINE R.R.
26
W. 4TH ST.
HENRY ST.
BLACKBURN
6" W. PIPE
D.H.
L.M. 23.8.07.


25
22
23
GEORGETOWN PIKE
NEWTON PIKE
W. 4TH ST.
HENDRICKS BROS & CO
LUMBER YARD
J.B. GORHAM & CO.
COAL YARD
OAK
21
CHARLES AV.
HICKORY
GEORGETOWN ST.
26
WHITNEY AV.
EAST TENNESSEE BREWING CO.
W. 3RD ST.
EVANS
35
CEMETERY
Scale of Feet.
0

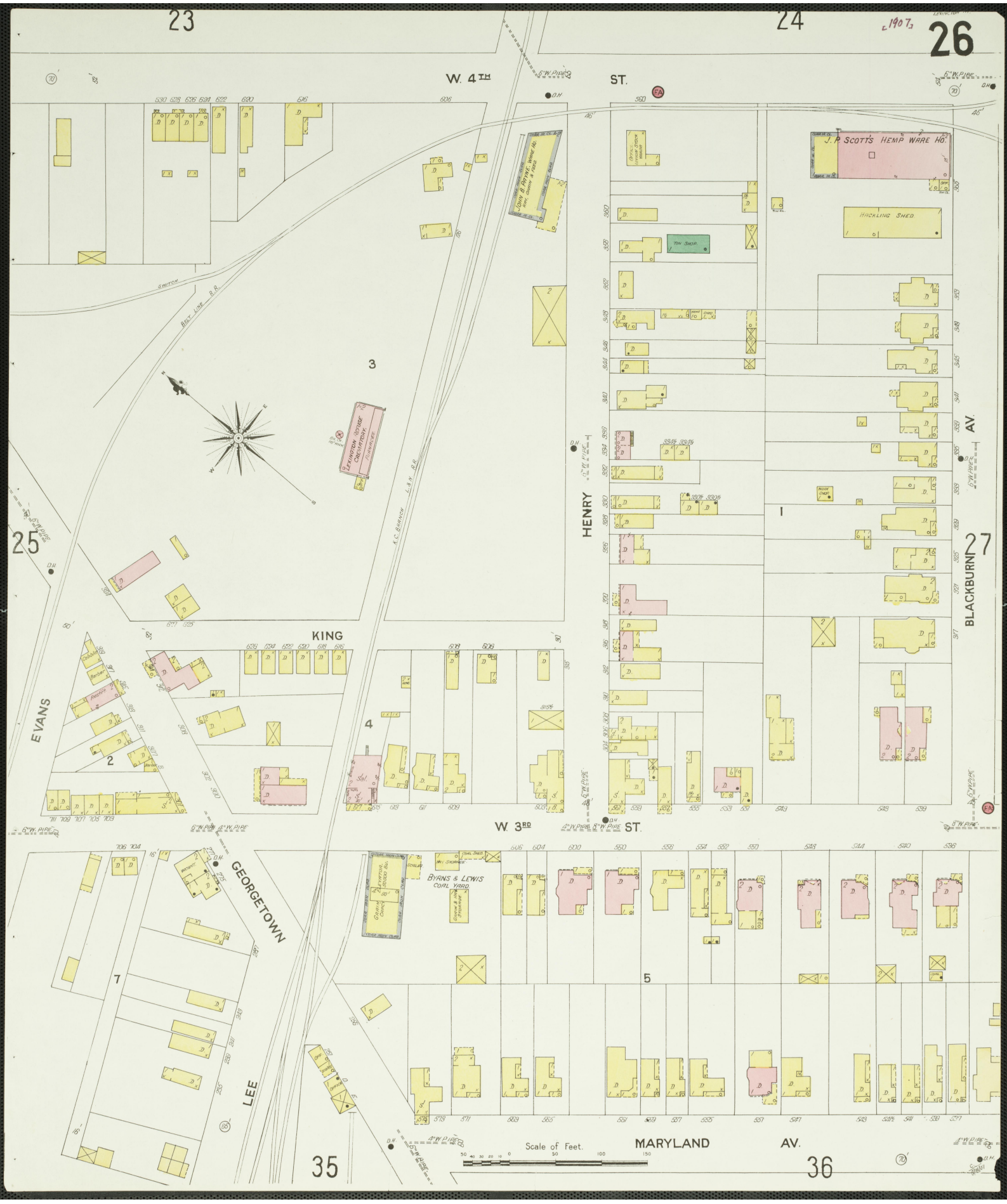

23
24
26
1907
W. 4TH ST.
J. P. SCOTTS HEMP WARE HO.
HACKLING SHED
TIN SHOP
JOHN B. PAYNE, WARE HO.
LEXINGTON ACTUAL CREMATORY
BELT LINE R.R.
SWITCH
K.C. BRANCH L.&N. R.R.
HENRY
BLACKBURN AV.
KING
EVANS
GEORGETOWN
LEE
W. 3RD ST.
BYRNS & LEWIS COAL YARD
MARYLAND AV.
Scale of Feet.
25
27
35
36


LEXINGTON KY.
27
6" W. PIPE
BELT LINE R.R.
W. 4TH ST.
SMITH ST.
LEXINGTON CLEANING WKS.
WOOD SHED
J. H. HANLY & BRO.
COAL YARD
BLACKBURN AV.
JEFFERSON
1
2
26
28
Scale of Feet.
W. 3RD ST.
TEMPLE K. K. ADATH ISRAEL
MARYLAND AV.
SCOTTS ALLEY
5
3
36
37

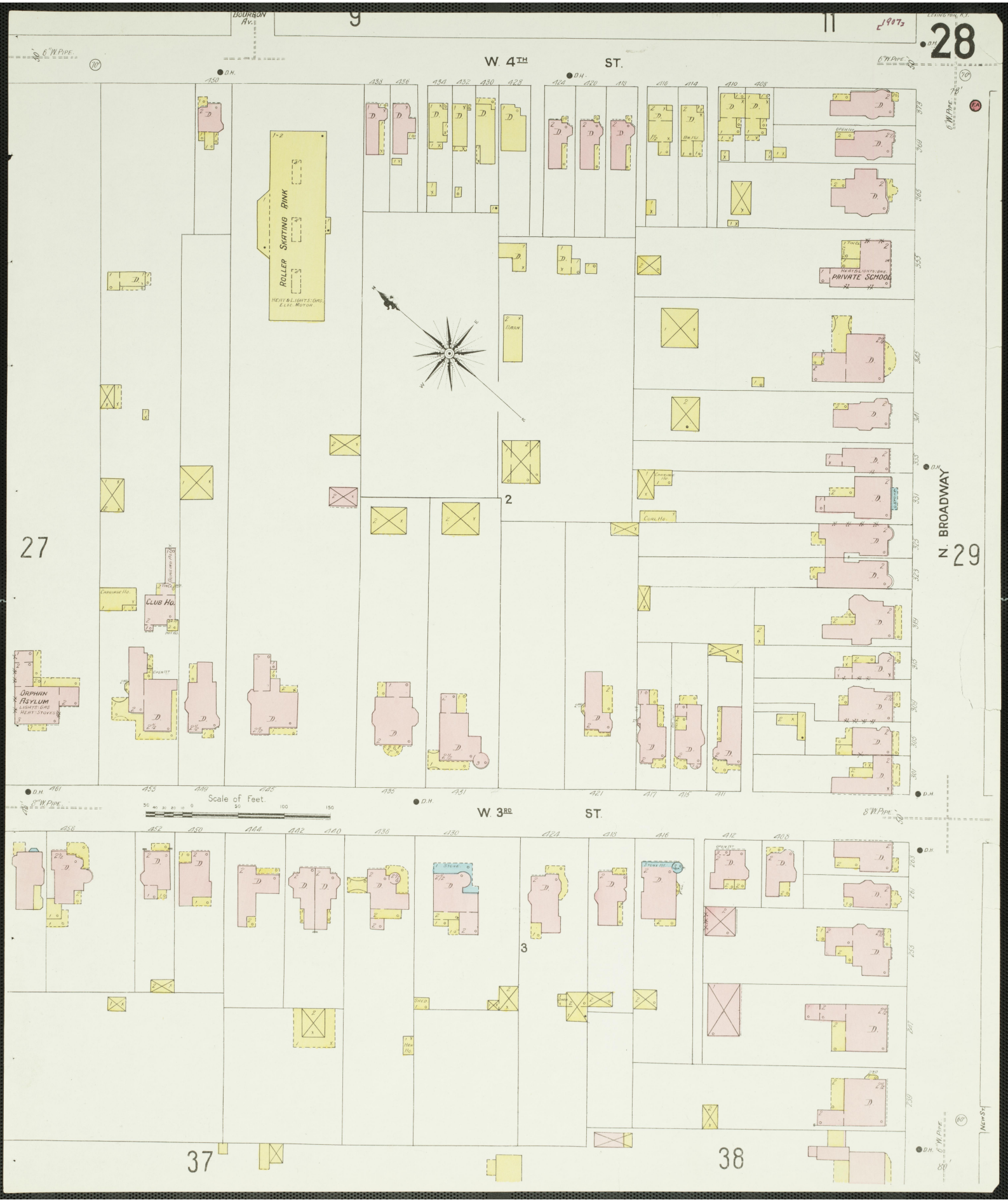

BOURBON AV.
9
11
28
W. 4TH ST.
ROLLER SKATING RINK
HEAT & LIGHTS: GAS, ELEC. MOTOR
PRIVATE SCHOOL
BARN
2
27
N. BROADWAY
29
CLUB HO.
ORPHAN ASYLUM
LIGHTS: GAS
HEAT: STOVES
Scale of Feet.
W. 3RD ST.
3
37
38
NEW ST.

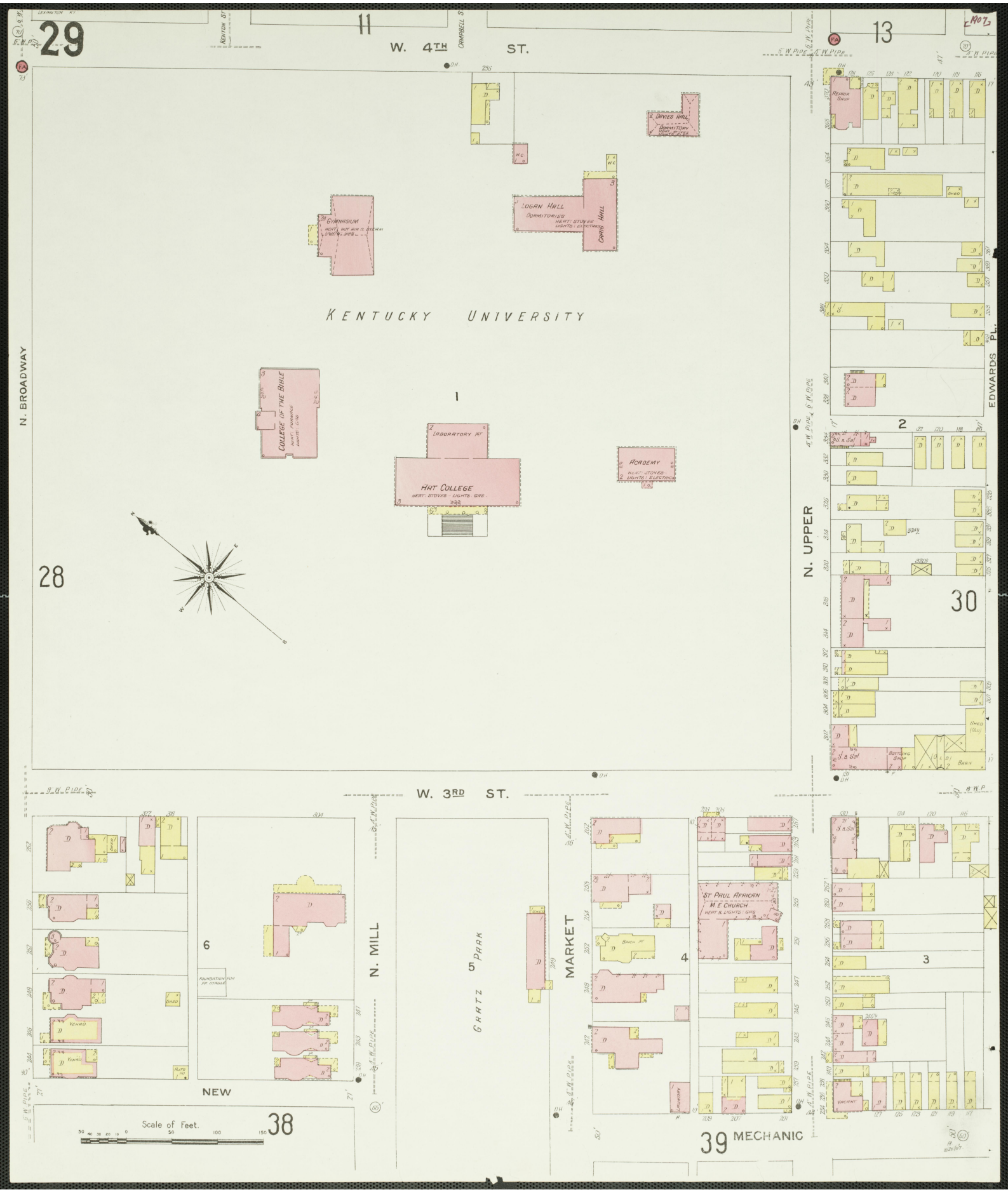
29
11
13
W. 4TH ST.
KENTUCKY UNIVERSITY
GYMNASIUM
LOGAN HALL
DORMITORIES
CRAIG HALL
DAVIES HALL
DORMITORY
COLLEGE OF THE BIBLE
LABORATORY
HART COLLEGE
ACADEMY
N. BROADWAY
N. UPPER
EDWARDS PL.
28
30
W. 3RD ST.
N. MILL
GRATZ PARK
MARKET
ST. PAUL AFRICAN M.E. CHURCH
NEW
38
39
MECHANIC
Scale of Feet.



W. 4TH ST.
E. 4TH ST.
13
30
EDWARDS PL.
N. LIMESTONE
WALNUT
CAMPSIE PL
29
31
W. 3RD ST.
E. 3RD ST
MACALESTER MEMORIAL EPISCL. CHURCH HOME
ST. PETERS R.C. CHURCH
ST. CATHERINE'S ACADEMY
DORMITORIES & CLASS RMS
MUSIC HALL
NOBLE ST.
MECHANIC
39
40
41
Scale of Feet.


31
15
MAPLE AV.
KINNEAD ST.
PRICE ST.
E. 4TH ST.
LOCKE
CAMPSIE PL.
WADE ST.
30
WALNUT
32
COLEMAN ST.
DEWEESE
EPISCOPAL CEMETERY
E. 3RD ST.
SPRUCE
O'BRIENS ALLEY
NOBLE
GUNN ST.
41
Scale of Feet.
50 40 30 20 10 0 50 100 150



LEXINGTON KY.
1907
32
15
17
PRICE ST.
OHIO ST.
HAWKINS ST.
E. 4TH ST.
LOCKE
WADE
COLEMAN
COLEMAN ALLEY
OHIO
CHESTNUT
WILGUS AV.
33
31
DEWEESE
E. 3RD ST.
43
VERTNER
GUNN
42
GUNN'S TABERNACLE M.E. CHURCH (Negro)
CHESTNUT ST. CHRISTIAN CHURCH
CENTRAL KY. NAT'L GAS CO.
Scale of Feet.



LEXINGTON, KY.
33
E. 4TH ST.
17
THOMAS
34
J. H. HANLY & BROS
Hay, Grain & Coal
Corn Crib
Shed
Boarding
32
WILGUS AV.
RACE
GRINSTEAD
33
GRAND RINK
ROLLER SKATING
E. 3RD ST.
ANN ST.
LEWIS ST.
43
34
THOMAS
0
33
MESSICK
NELSON AV.
GRINSTEAD
COAL YARD
COAL SHED
R. R. SWITCH
PLUTO COAL CO.
Boarding
Scale of Feet.
44
E. 3RD ST.
0
44



LEXINGTON, KY.
34
[1907]
E. 7TH ST.
BELT LINE PARK
JACKSON AV.
BRECKINRIDGE
SHORPSHIRE AV.
20
19
18
17
0
33
TRAINING STABLES
PADDOCK
BETTING SHED
GRAND STAND BAR & OFFICES 1ST
CLUB HO.
E. SIXTH ST.
KENTUCKY ASSOCIATION
RACE TRACK & TRAINING STABLES
4
TRAINING STABLES
Tenement
RACE
THOMAS
NELSON AV.
MESSICK ST.
Scale 100 Ft. to One Inch.


LEXINGTON KY
35
25
26
1907
MARYLAND AV.
EVANS
LEE
W. 2ND ST.
GEORGETOWN
DODGE
PAYNE
ALLEY
F. T. JUSTICE & CO. - COAL YARD
P. KIDD COAL YARD
S. P. VAN DYKE STONE YARD
GEO. LAND - COAL & BUILDERS SUPPLIES
W. SHORT
47
36
Scale of Feet.
9/3/07


26
27
[1907]
Lexington Ky
36
MARYLAND AV.
THE PRESTON INN
HEAT: FURNACE & GRATES
LIGHTS: GAS
W. 2ND ST.
ST. JOSEPH'S HOSPITAL
HEAT: HOT WATER & GAS STOVES
LIGHTS: ELEC. & GAS
CHEM. EXTGR.
NEGRO WARDS
CARL YARD
JEFFERSON
35
37
TODD
GEORGETOWN
ST.
GREEN
BALLARD
ANDERSON & WHITE
FLORISTS
W. SHORT
Scale of Feet.
48

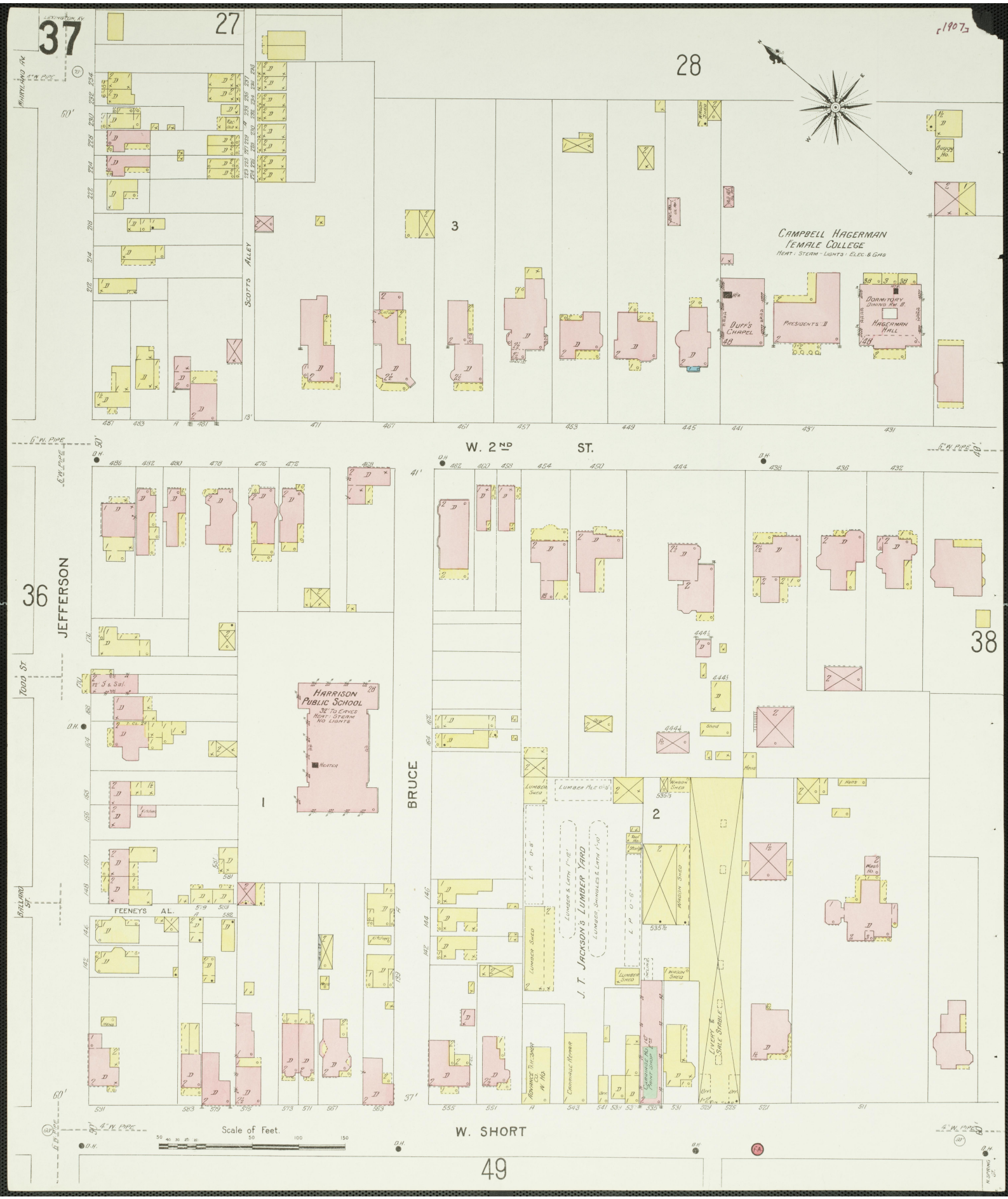
37
LEXINGTON, KY.
1907
27
28
3
CAMPBELL HAGERMAN
FEMALE COLLEGE
HEAT: STEAM - LIGHTS: ELEC. & GAS
DUFF'S CHAPEL
PRESIDENT'S H
DORMITORY
DINING RM. B.
HAGERMAN HALL
SCOTTS ALLEY
W. 2ND ST.
36
JEFFERSON
38
HARRISON
PUBLIC SCHOOL
32' TO EAVES
HEAT: STEAM
NO LIGHTS
HEATER
1
BRUCE
2
J. T. JACKSON'S LUMBER YARD
LUMBER SHED
WAGON SHED
FEENEYS AL.
W. SHORT
Scale of Feet.
49



LEXINGTON, KY.
38
28
29
[1907]
NEW
Kitchen
3
1
W. 2ND ST.
37
BROADWAY CHRISTIAN CHURCH
HEAT: FURNACE
LIGHTS: GAS & ELEC.
Shed
Wagon Shed
Laundry
FAYETTE HOME TELEPHONE CO'S SUPPLY HO. & STABLE
N. BROADWAY
N. MILL
39
4
Flats
Coal
CENTENARY M.E. CHURCH
HEAT: FURNACE
LIGHTS: GAS & ELEC.
LIVERY
DORMITORIES
AUDITORIUM
Y.M.C.A.
2
SYCAMORE
W. R. MILWARD, FUNERAL DIRECTOR
KINKEAD COAL CO. YARD.
Sheds
Bank
Plumbing
ELK'S CLUB
Dressing Rooms
Scenery
LEXINGTON OPERA HOUSE
ENTRANCE
Bicycle Repair
Photo Gallery
Agricultural Implem't Warehouse
Printing
Drugs
Blksm
ECCLESIA SANCTI PAULI APOSTOLI. ROMAN CATHOLIC CHURCH
PAROCHIAL SCHOOL
CHURCH
NAVEN'S LAUNDRY
Undertaker
Ware Room
Monuments
Stone Cutting Shed
Tool Ho.
LIVERY
5
Billiard Rm
Dining Room
Tailor
Barber
Furniture
Wall Paper
Paints & Oils
Hotel Off.
HOTEL REED
HEAT: STEAM. LIGHT: GAS & ELEC.
W. SHORT
Scale of Feet.
50
N. SPRING ST.


39
29
30
[1907]
MECHANIC
GRATZ PARK
Band Stand
5
(FIRE PROOF CONSTRUCTION)
LEXINGTON PUBLIC SCHOOL
HEAT: STEAM. LIGHTS: ELEC.
W. 2ND ST.
CONSTITUTION ST.
38
40
N. MILL
MARKET
N. UPPER
N. LIMESTONE
SAYRE AL.
BRAM ST.
FIRST PRESBYTERIAN CHURCH
HEAT: FURNACE. LIGHTS: ELEC.
SECOND PRESBYTERIAN CHURCH
HEAT: FURNACE. LIGHTS: ELEC. & GAS
PRIVATE SCHOOL
CHRIST CHURCH CATHEDRAL
HEAT: FURNACE. LIGHTS: GAS & ELECTRIC.
CHAPEL
CHURCH
LYRIC THEATRE
LEXINGTON LEADER
CENTRAL HOTEL
SECURITY TRUST & SAFETY VAULT CO. BUILDING
LEXINGTON BANKING & TRUST CO. BUILDING
McCLELLAND BUILDING
LIVERY
SMITH, HUNTKINS & CO. HARDWARE, WAGONS & AGRICULTURAL IMPLEMENTS
MERWICH LODGE BUILDING
I.O.O.F. LODGE RM'S
EUREKA No. 2983
W. SHORT
CHERPSIDE ST.
51
Scale of Feet.


LEXINGTON, KY.
40
MECHANIC ST.
30
CONSTITUTION
CONSTITUTION ST. CHRISTIAN CHURCH
3
SAYRE INSTITUTE
FEMALE COLLEGE
HEAT: HOT AIR & STEAM
LIGHTS: ELEC.
GYMNASIUM
DORMITORY
KITCHEN
LAUNDRY
DINING RM
CARRIAGE HO
SAYRE ALLEY
WICKLIFF ST.
41
CLARK ST.
39
N. LIMESTONE
WALNUT
W. 2ND ST.
CHURCH ST.
2
WM CURRAN & SON - LUMBER YARD
LUMBER SHED
PILES OF LATH 0'-6"
L.P. 0-10"
L.P. 2'-6"
L.P. 0-8"
BARR
1
HOTEL LELAND
ANNEX
FAYETTE COUNTY JAIL
E. SHORT
W. SHORT ST.
52
Scale of Feet.
50 40 30 20 10 0 50 100 150
1907


LEXINGTON KY.
41
31
NOBLE
GUNN ST.
1907
CONSTITUTION
WICKLIFF
SPRUCE
CORRAL ST.
42
40
WALNUT
BRADLEY
BARKLEY
CLARK
SAYRE AL.
THE AMERICAN METALLIC PACKING CO.
J. I. CASE THRESHING MACH CO.
LOCUST AV.
DEWEESE
BARR ST.
CENTRAL CHRISTIAN CHURCH
HEAT: FURNACE
LIGHTS: GAS & ELEC.
E. W. CHENAULT COAL YARD
E. SHORT
53
Scale of Feet.


LEXINGTON, KY.
42
[1907]
32
GUNN
VERTNER AV.
CONSTITUTION
HAWKIN'S ALLEY
LEXINGTON CLEANSING & DYE WORKS
DYEING & CLEANING
Storage
43
CORRAL
41
DEWEESE
MEGOWAN
WILSON
SHORT ST. EXT.
LOCUST AV.
LAUNDRY
COLORED HOME
GOOD SAMARITAN HOSPITAL
BUILDINGS TO BE VACATED IN NEAR FUTURE
E. SHORT
E. SHORT ST.
BRIDGE
45
54
Scale of Feet.


43
33
32
42
45
E. 3RD ST.
WILGUS AV.
YERTNER AV.
RACE
WARWOCK
ANN
GOODLOE
CONSTITUTION
CORRAL
MEGOWAN
ALLEY
(COLORED) LIBERTY BAPTIST CHURCH
EAST END NEGRO HOTEL
NEGRO CHURCH
COLORED SCHOOL No 2.
NEGRO TENEMENT
COLORED CHURCH
WAGON SHED & COAL HO.
Scale of Feet.
[1907]


[1907]
44
33
MARTIN & CHRISTY COAL & FEED
CENTRAL COAL COMPANY COAL YARD
MESSICK AV.
NELSON AV.
E. 3RD ST.
LOGAN BROS & HAGGIN GRAIN & HEMP DEALERS
GRAIN ELEVATOR
MORGAN GENTRY
TOBACCO RE-HANDLING HO.
HEMP WARE HO.
HUTCHRAFT & CO.
TOBACCO WARE HO.
OCCUPIED BY
BURLEY SOCIETY OF EQUITY.
OWENS AV.
WALTON AV.
ELLERSLIE AV.
BOONSBORO AV.
DELMAR AV.
ORINSBY AV.
BLAIR AV.
C. & O. R.R.
Scale of Feet.

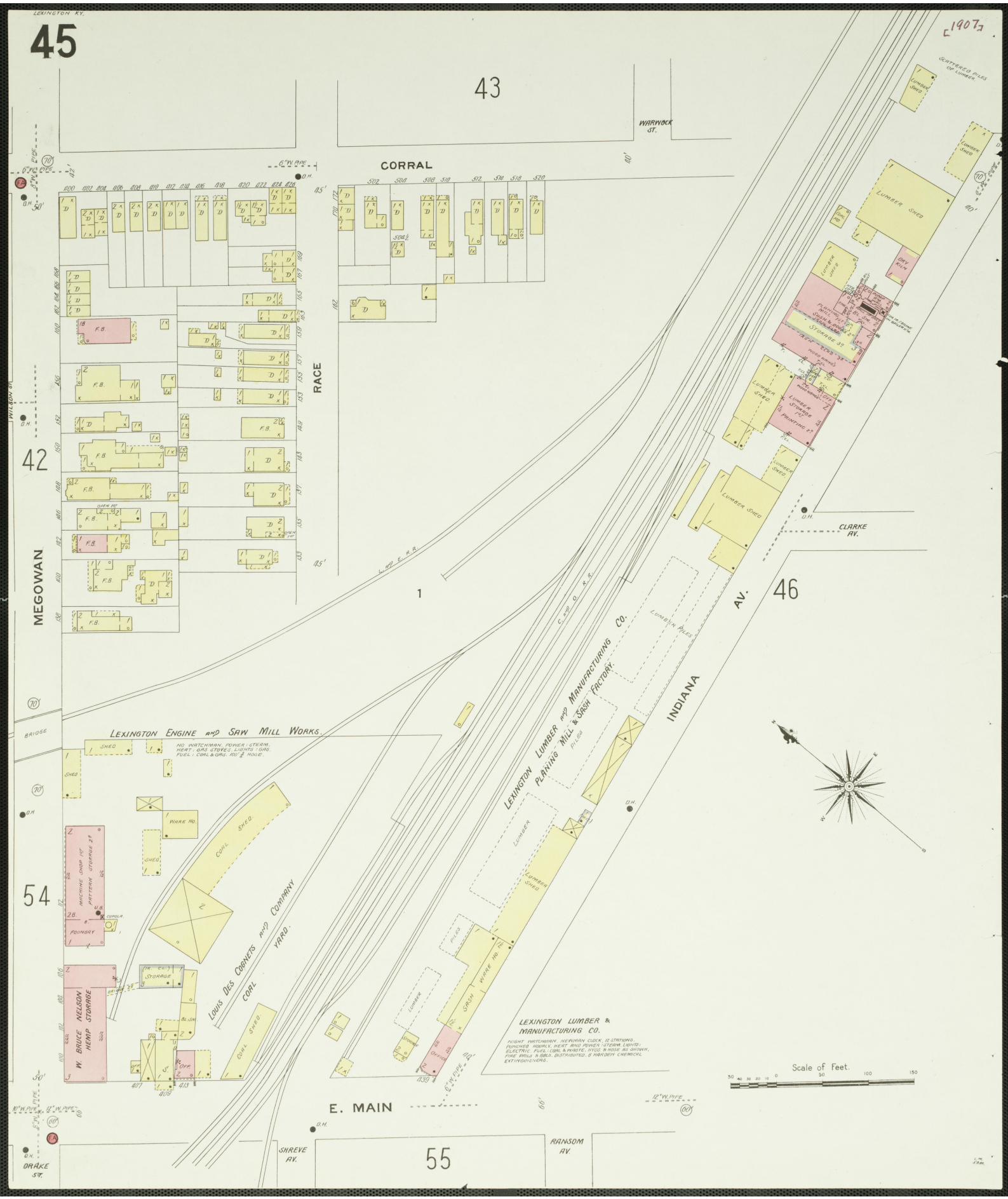

45
[1907]
LEXINGTON KY.
43
WARWOCK ST.
CORRAL
RACE
42
MEGOWAN
WILSON ST.
46
INDIANA AV.
CLARKE AV.
LEXINGTON ENGINE AND SAW MILL WORKS.
NO WATCHMAN. POWER: STEAM. HEAT: GAS STOVES. LIGHTS: GAS. FUEL: COAL & GAS. 100' 3/4 HOSE.
LEXINGTON LUMBER AND MANUFACTURING CO.
PLANING MILL & SASH FACTORY.
LOUIS DES COGNETS AND COMPANY
COAL YARD.
W. BRUCE NELSON HEMP STORAGE
54
LEXINGTON LUMBER & MANUFACTURING CO.
NIGHT WATCHMAN. NEWMAN CLOCK. 12 STATIONS. PUNCHED HOURLY. HEAT AND POWER: STEAM. LIGHTS: ELECTRIC. FUEL: COAL & WASTE. HYDS. & HOSE AS SHOWN. FIRE PAILS & BBLS. DISTRIBUTED. 6 HARDEN CHEMICAL EXTINGUISHERS.
E. MAIN
55
SHREVE AV.
RANSOM AV.
DRAKE ST.
Scale of Feet.

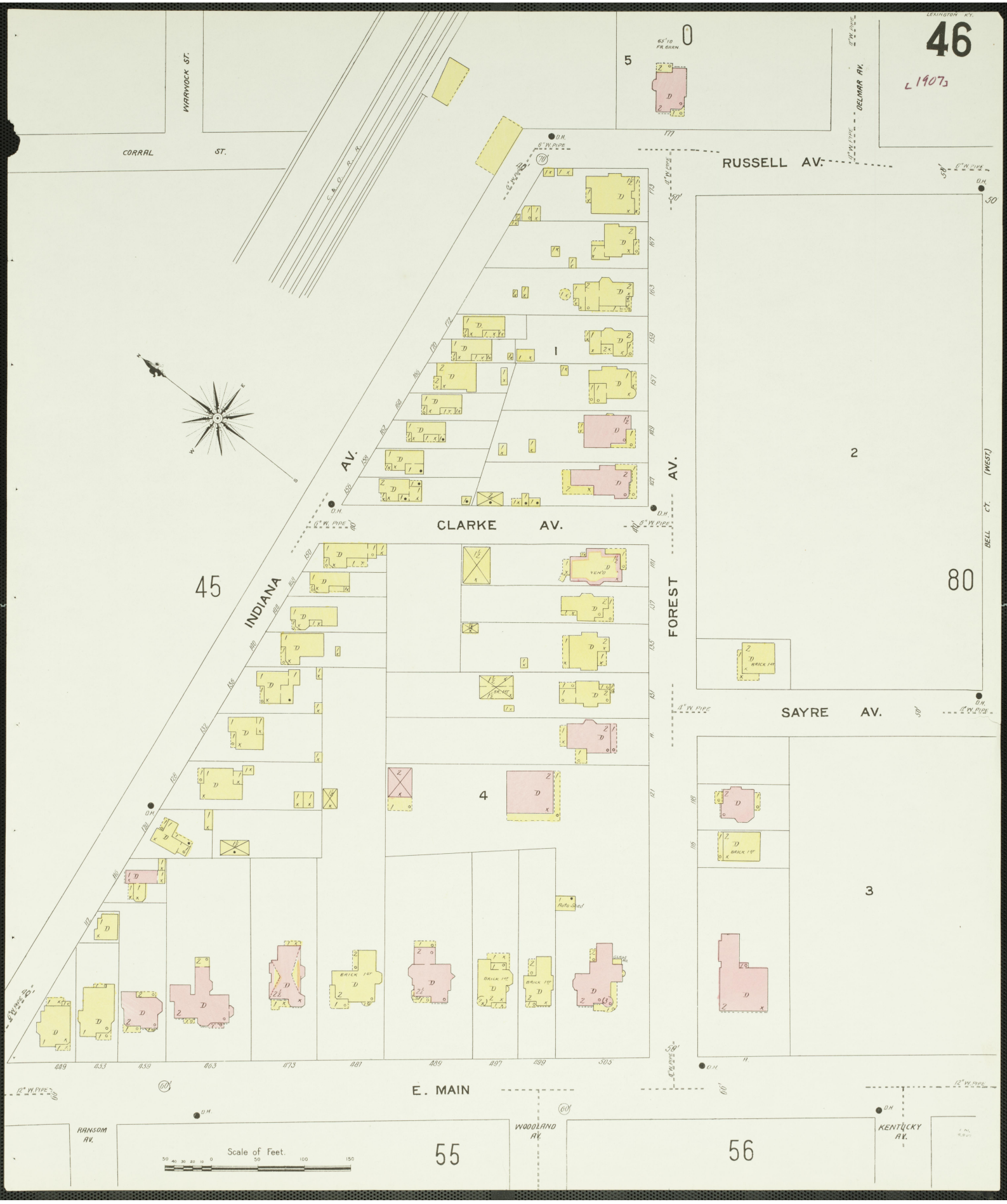
LEXINGTON KY.
46
[1907]
WARWOCK ST.
CORRAL ST.
C. N. O. & T. P.
RUSSELL AV.
DELMAR AV.
CLARKE AV.
INDIANA AV.
FOREST AV.
SAYRE AV.
BELL CT. (WEST)
E. MAIN
RANSOM AV.
WOODLAND AV.
KENTUCKY AV.
0
1
2
3
4
5
45
55
56
80
Scale of Feet.
50 40 30 20 10 0 50 100 150



47
W. SHORT
35
[1907]
6" W. PIPE
DAVID G. FROST - GRAIN, FEED & COAL.
FUEL: COAL - HEAT: STOVES - POWER: STEAM - LIGHTS: OIL -
PAYNE
INDIAN REFINING CO.
OIL DISTRIBUTING STATION
SKYO MFG. CO.
PAINT FAC.
NO WATCHMAN - POWER: GAS ENG. HEAT: GAS STOVES - LIGHTS: ELEC. 50' HOSE
W. MAIN
4" W. PIPE
HEMP WARE HO.
HEMP FAC.
SCOTT BROS. HEMP FACTORY
R.C. MORGAN & CO. owners.
NO WATCHMAN - HEAT & POWER: STEAM - NO LIGHTS - FUEL: COAL - 1 CHEM. EXTGR. HYDRANTS & HOSE AS SHOWN.
E. DOWLING COOPER SHOP
NO WATCHMAN: STEAM KILN - NO LIGHTS - FUEL: COAL & WASTE - NO FIRE APPS.
COOPER SHOP
STORAGE
STAVE MILL
BARREL WARE HO.
DRY KILN
COX
48
58
J. T. JACKSON PLANING MILL
NO WATCHMAN - POWER: ELECTRIC - NO LIGHTS - HEAT: STOVE IN OFFICE - NO FIRE APPS.
LUMBER PILE
ELEC. MOTOR PLANING MILL
CARPR. 2"
LUMBER SHEDS
BELT LINE R.R.
Wm. BATEMAN - CONTRACTOR
TOBACCO BARN
CARPR. SHOP & STORAGE (IRON CLAD)
PRICE AV.
Scale of Feet.
Gas Branch Creek
BRIDGE
STANDARD OIL CO.
OIL WARE HO. & DISTRIBUTING STATION
MANCHESTER
60


36
W. SHORT
[1907]
48
GEORGETOWN
JEFFERSON
E.J. BYRNES
JUNK YARD
W. MAIN
CITY ICE CO.
(LEXINGTON & INTERURBAN RAILWAYS CO. TENANT)
NIGHT WATCHMAN (NOT IN OPERATION)
ICE HO
FREEZING TANK
MAIN ST. BAPTIST CHURCH
WATER ST.
47
49
MERINO
VINE ST.
RAILROAD ST.
L & N R R
L & N. R. R. CO.
TURN TABLE
ROUND HO
Gas Branch Creek
MANCHESTER
60
Scale of Feet.



49
[1907]
37
BRUCE ST.
W. SHORT
JEFFERSON
N. SPRING
WILLIAMSON AND SONS, LUMBER YARD
SCATTERED PILES OF LUMBER
1ST BAPTIST CHURCH
W. MAIN
PATTERSON
WHITES CT
WILLIAMSON AND SONS
PLANING MILL & SASH FACTORY
PROPERTY OF LEXINGTON AND INTERURBAN RAILWAYS CO.
T. JUSTICE & CO.
BUILDERS MATERIALS
LEXINGTON WAGON WORKS
S. SPRING
48
50
WATER
MERINO
COOPER SHOP
HARDWARE W. HO.
C. S. BRENT
FEED W. HO.
VINE
L. AND N. R.R. FREIGHT DEPOT
LOWER
FARLEY TRANSFER AND STORAGE CO.
RAILROAD
FARLEY TRANSFER AND STORAGE CO.
C. B. GILMAN
STORAGE
E. TENN TELEPH. CO.
MANCHESTER
Scale of Feet.
W. HIGH ST.
62

LEXINGTON, KY.

50

[1907]

38

W. SHORT

N. SPRING

N. BROADWAY

N. MILL

W. MAIN

49

51

WATER

VINE

S. SPRING

S. BROADWAY

S. MILL

W. HIGH

62

64

BROWN ST.

SYCAMORE ST.

Scale of Feet.

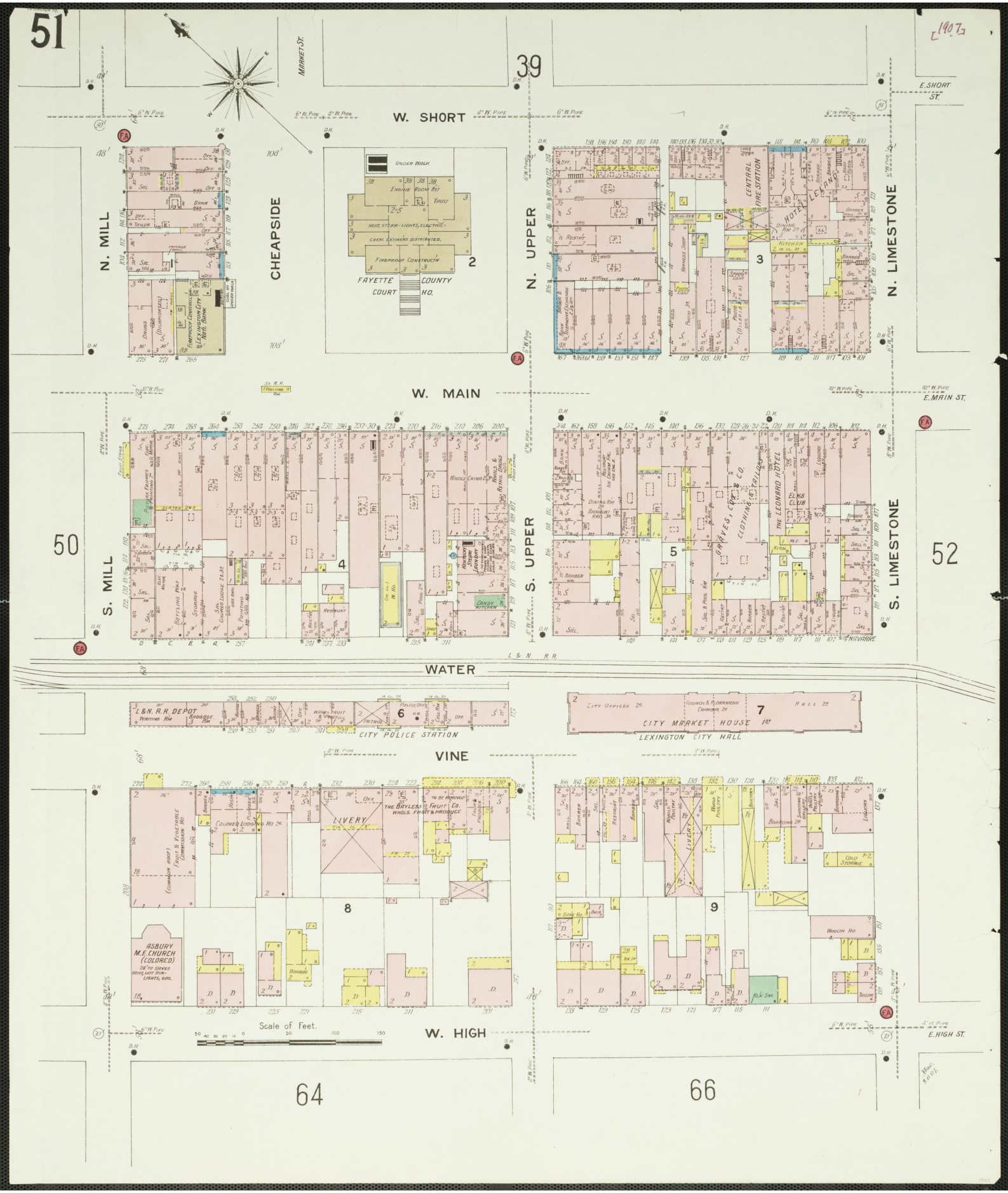
51
39
50
52
64
66
W. SHORT
W. MAIN
WATER
VINE
W. HIGH
E. SHORT ST.
E. MAIN ST.
E. HIGH ST.
MARKET ST.
N. MILL
CHEAPSIDE
N. UPPER
N. LIMESTONE
S. MILL
S. UPPER
S. LIMESTONE
L & N. R.R.
FAYETTE COUNTY COURT HO.
CENTRAL FIRE STATION
HOTEL LEXINGTON
THE LEONARD HOTEL
ELKS CLUB
GRAVES, CRAIG & CO. CLOTHING
L & N. R.R. DEPOT
CITY POLICE STATION
CITY MARKET HOUSE
LEXINGTON CITY HALL
LIVERY
ASBURY M.E. CHURCH (COLORED)
Scale of Feet.
1907

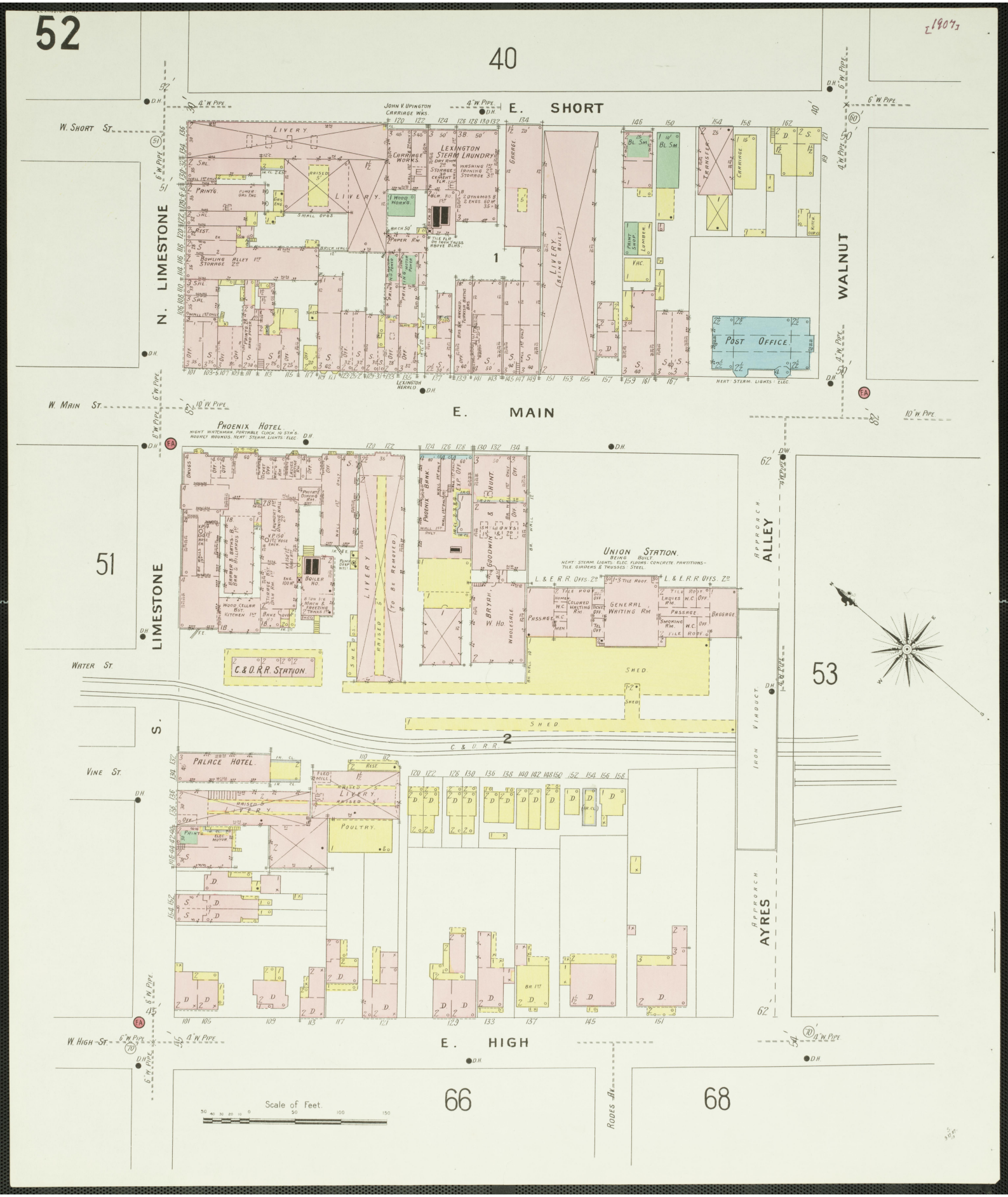
52
40
E. SHORT
W. SHORT ST.
N. LIMESTONE
WALNUT
W. MAIN ST.
E. MAIN
PHOENIX HOTEL
LIVERY
LEXINGTON STEAM LAUNDRY
CARRIAGE WORKS
GARAGE
LIVERY (BEING BUILT)
POST OFFICE
HEAT: STEAM. LIGHTS: ELEC.
51
LIMESTONE
UNION STATION
BEING BUILT
L. & E. R. R. OFFS. 2D
GENERAL WAITING RM
PASSAGE
BAGGAGE
SHED
C. & O. R. R. STATION
WATER ST.
S.
C. & O. R. R.
53
APPROACH
ALLEY
IRON VIADUCT
VINE ST.
PALACE HOTEL
POULTRY
AYRES
W. HIGH ST.
E. HIGH
66
68
RODES AV.
Scale of Feet.



LEXINGTON, KY.
53
41
1907
E. SHORT
MORTON HIGH SCHOOL
HEAT: GAS STOVES
LIGHTS: GAS
1ST BAPTIST CHURCH
HEAT: STEAM
LIGHT: ELEC. & GAS
30' TO EAVES
WALNUT
DEWEESE
Chine Laundry
Tin Shop
Drugs
Bakery
Paints
Boardg
D.G. W. HO.
(FROM PLANS)
Boarding
E. MAIN
COMBS LUMBER CO. LUMBER YARD
LUMBER STORAGE
(COR. IN CL.)
CURRY, TUNIS & NORWOOD
WHOL. GRO.
OFFICES 1ST
PLATFORM
FAYETTE PUBLIC WARE HO. CO.
STORAGE
STORAGE OF BLD'G MATERIAL
(COR. IN CL.)
Livery & Sales
W. H. HENDERSON
GRAIN ELEV. & FEED MILL
GRAIN ELEVATOR
(IN CL.)
CAP'Y 65000 BU.
52
54
AYRES
C. AND O. R.R. FREIGHT DEPOT
C. AND O. R.R.
E. HIGH
68
LEXINGTON AV.
HAGERMAN CT.
Scale of Feet.



54
42
E. SHORT
DEWEESE
MEGOWAN
45
5
R. R. SIDING
HEMP HACKLING SHED
W. BRUCE NELSON HEMP WORKS
FREIGHT SHED
L. & E. R.R.
E. MAIN
LEXINGTON BREWING CO.
BOTTLING HO.
CELLARS FIRE PROOF EXTENT
FILLING RM.
WASH HO.
ENG. RM.
PATCHING SHED
BREW HO.
STORAGE B.
CARP'R B.
WAGON SHED
2 MEN ALWAYS ON DUTY. HEAT & POWER. STEAM LIGHTS. ELEC. FUEL. COAL. HYD'S & SERVICE HOSE IN ALL BLDGS
53
Drugs
Pool Rm
Carp'r
BENCKARTS PL.
CONCRETE BLOCK FACT'Y
BUFORD A. GRAVES COAL & BUILDERS MATERIAL
Lime & Cem't
Beer Depot
Shed
Bar
ARMOUR & CO. MEAT STORAGE
Sand Ho.
2
C. AND O. R.R.
55
HAY STORAGE
FEED MILL & GRAIN STOGE
BLUE GRASS COMMISSION CO.
ROSE
DRAKE
OIL HO.
WELCHES C'T.
E. HIGH
68
78
Scale of Feet.



Lexington, Ky.
55
45
E. MAIN
46
1907
12" W. Pipe
8" W. Pipe
Chesapeake and Ohio R.R.
Round Ho. and Machine Shops.
Heat Steam, Lights: Electric.
Turn Table
Gen'l Storage
Storage Shed
Warehouse Nails & Glass
Lumber Storage
Bl. Sm.
Eng. 40 Hp. Boiler
Machine Shop
Raised 4" Wood Working
Drake
Shreve Av.
Ransom Av.
Woodland Av.
54
56
Lexington Electric & Machine Co.
Stream Grid
E. High
Scale of Feet.
78

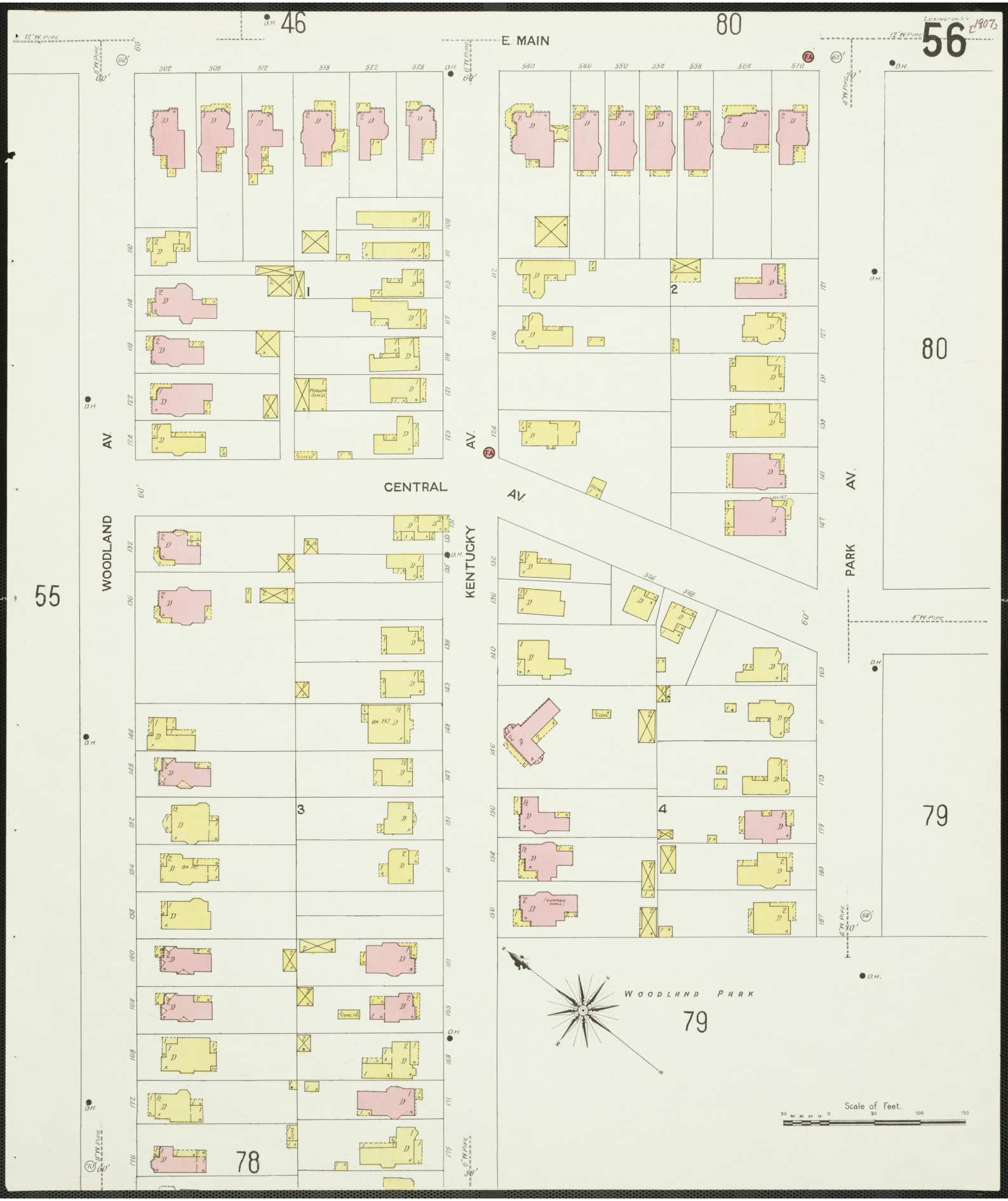

46
80
56
LEXINGTON KY
1907
E. MAIN
12" W. PIPE
8" W. PIPE
6" W. PIPE
4" W. PIPE
WOODLAND AV.
CENTRAL AV.
KENTUCKY AV.
PARK AV.
55
80
79
78
WOODLAND PARK
79
Scale of Feet.


57
LEXINGTON, KY.
1907
DRISCOLL
WILSON AV.
PERRY
WILLARD
M.E. CHAPEL
DE ROODE
VALLEY AV.
W. HIGH
NEVEL AV.
PINE
IRISH
COX
58
59
60
LUMBER SHED.
DRY KILN.
COMBS LUMBER CO., PLANING MILL & SASH FACTORY.
PLANING MILL & SASH & DOOR FAC.
SASH W. HO.
LUMBER PILES.
GARRETT WATTS GRAIN ELEVATOR.
BLUEGRASS COAL & FEED CO'S FEED WARE HO.
Scale of Feet.



58
LEXINGTON, KY.
1907
WEST END KINDERGARTEN.
PERRY
WILLARD
IRISH
MANCHESTER
COMBS LUMBER CO., LUMBER YARD.
COMBS LUMBER CO.
LUMBER SHED
LUMBER PILE
BONDED W.HO. NO. 3
BONDED W.HO. NO. 1.
BONDED W.HO. NO. 2.
BONDED W.HO. NO. 4.
FREE W.HO. Y.
GENERAL STORAGE.
ASHLAND DISTILLERY
Town Branch of Elkhorn Creek
KENTUCKY DISTILLERIES & WAREHOUSE CO.,
KNOWN AS ASHLAND DISTILLERY.
FORMERLY WM. TARR & CO. – TURNER CLAY & CO.
Registered Distillery No. 1,
7TH District – Fayette Co., Kentucky.
PRODUCTION - BOURBON - RYE & HAND MADE WHISKIES.
MASH CAPY: 400 BUSH. – YIELD 4½ GALLS PER BUSH.
RUN 6 MONTHS PER YEAR.
NIGHT WATCHMAN. NO CLOCK. STEAM HEAT IN WARE HOS. NO. 1, 3 & 4. NO HEAT IN NO. 2. STOVE IN OFF. FUEL COAL. LIGHTS: SAFETY OIL LAMPS. STEAM UNDER DOUBLER. GRANNELL'S AUTO. SPRINKS IN DISTILLERY, GRANARY & COAL HO. DRY VALVE. SUPPLY FROM 30000 GALL. TANK.
QUEEN & CRESCENT R.R. SWITCH.
WOODEN TRESTLE 25' HIGH.
PLANING MILL
STORAGE OF TOBACCO HOGSHEADS
WALLER MFG CO., PLANING MILL & HOGSHEAD MFY.
NO WATCHMAN. POWER. STEAM. LIGHTS: ELECT.
COX
Scale of Feet.
60
47
57
0



59
57
69
60
61
[1907]
DE ROODE
NEVEL AV.
PINE
W. HIGH
CROSS
W. MAXWELL
COMBS
MERINO
MADISON PL.
BLACKBURN ST.
CONSUMERS ICE & COLD STORAGE CO.
FREEZING TANKS
COLD STORAGE
Office
VACANT (Old)
ASSOCIATED CHARITIES
Scale of Feet.


60
[1907]
58
57
47
48
59
62
COX
STANDARD OIL CO
W. HIGH
MANCHESTER
W. MAXWELL
MADISON PL.
MERINO
CROSS ST
CAMPBELL MEMORIAL CUMBERLAND CHAPEL
6" W. PIPE
Scale of Feet.
50 40 30 20 10 0 50 100 150

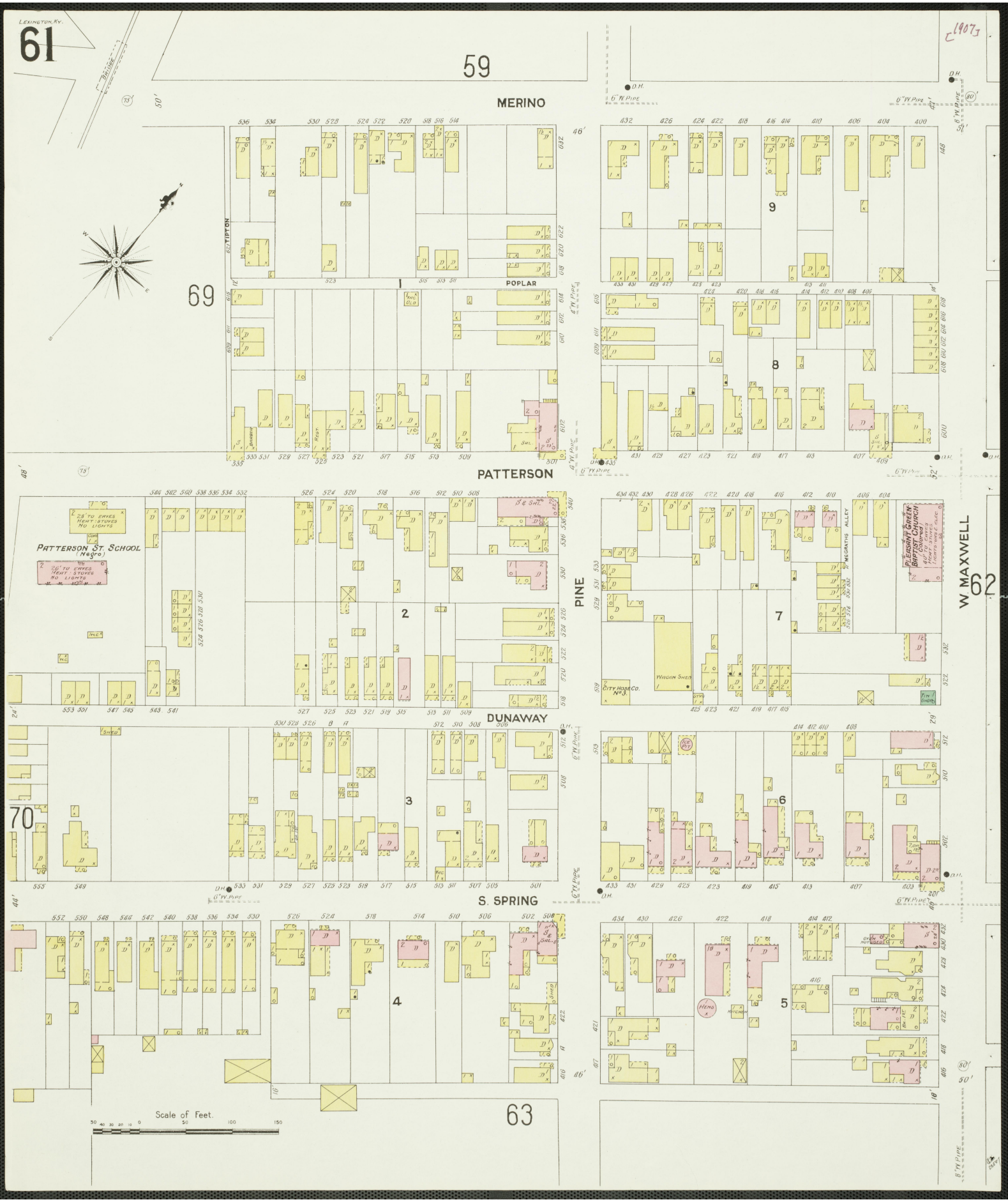
LEXINGTON, KY.
61
59
69
70
63
62
MERINO
TIPTON
POPLAR
PATTERSON
PINE
DUNAWAY
S. SPRING
W. MAXWELL
PATTERSON ST. SCHOOL (Negro)
PLEASANT GREEN BAPTIST CHURCH (Colored)
CITY HOSE CO. No. 3
WAGON SHED
McGRATHS ALLEY
Scale of Feet.
50 40 30 20 10 0 50 100 150

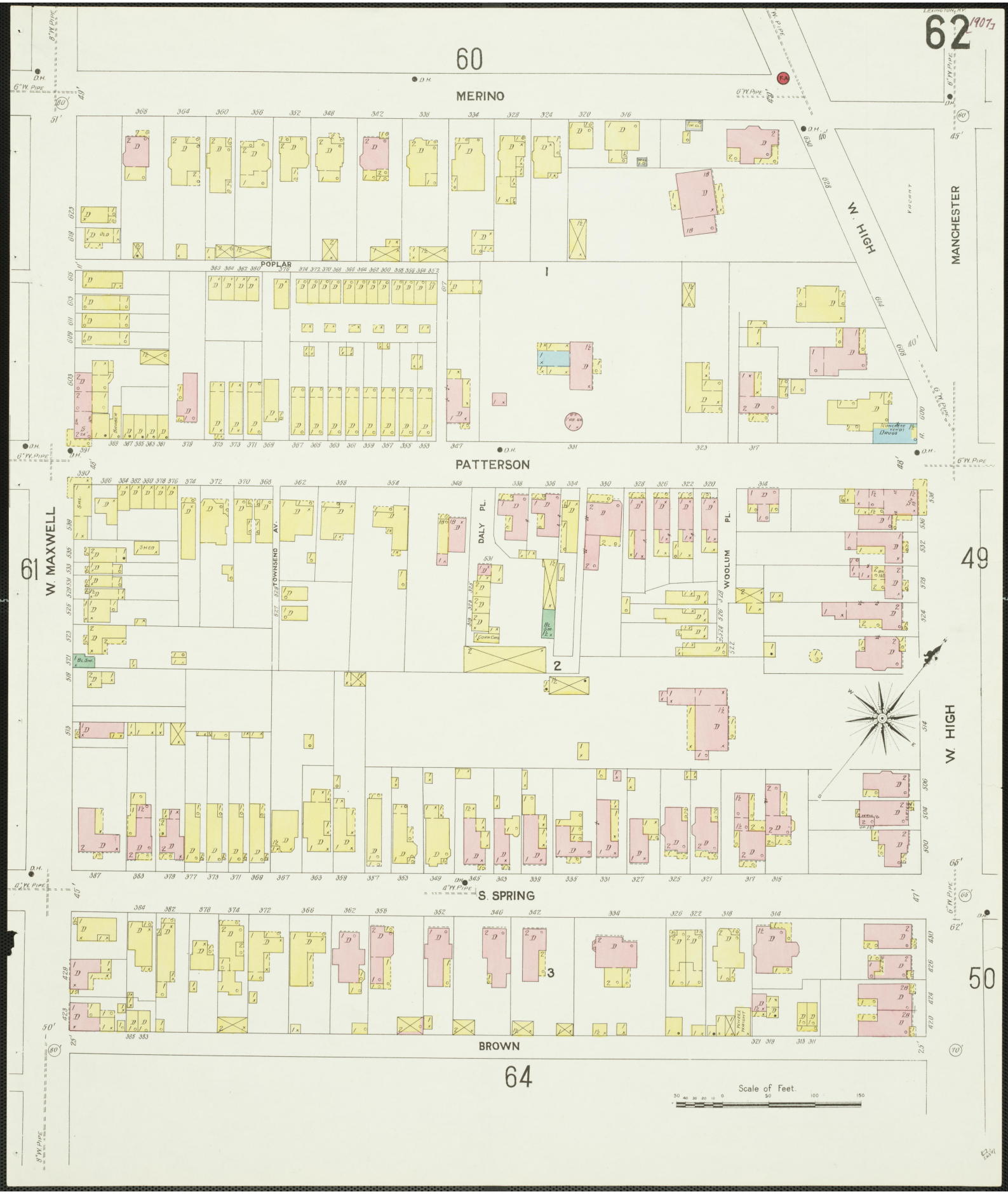
62
1907
60
MERINO
POPLAR
PATTERSON
W. HIGH
MANCHESTER
VACANT
61
W. MAXWELL
TOWNSEND AV.
DALY PL.
WOOLUM PL.
49
W. HIGH
S. SPRING
BROWN
64
50
Scale of Feet.


63
61
70
64
72
65
1907
LEXINGTON AV.
S. BROADWAY
PLUNKET
S. MILL
LAWRENCE
S. UPPER
CEDAR
PINE
W. MAXWELL
SOUTH SIDE CHRISTIAN CHURCH
CEMENT AND HYDRATED LIME IN SACKS
Scale of Feet.
50 40 30 20 10 0 50 100 150



Lexington, Ky.
1907
64
62
BROWN
SOUTH BROADWAY INN
S. BROADWAY
W. MAXWELL
W. HIGH
63
50
S. MILL
DUDLEY SCHOOL No 3
HEAT: STOVES
LIGHTS: ELECT.
34' TO EAVES
51
HILL ST. M.E. CHURCH
30' TO EAVES
HEAT: FURN.
LIGHTS: ELEC.
MACK'S ALLEY
S. UPPER
66
Scale of Feet.



LEXINGTON, KY.
1907
65
72
63
S. UPPER
JERSEY
W. WINSLOW
PINE
W. MAXWELL
S. LIMESTONE
MAXWELL PRESBYTERIAN CHURCH.
HEAT: FURN.
LIGHTS: ELECT.
Carp'r Shop.
Shed
Boarding
GLASS HO.
E. WINSLOW
COLLEGE
ADAMS
HARRISON AV.
E. MAXWELL
66
67
BAPTIST CHURCH. COLORED.
Bottling
PATTERSON HALL
HEAT: STEAM.
LIGHTS: ELECT.
DINING RM. 1ST HALL, 2D
KITCH.
NURSES
GOOD SAMARITAN HOSPITAL
HEAT: HOT BLAST. LIGHTS: ELECT. & GAS.
BEING BUILT.
COLORED WARD.
Scale of Feet.



1907
66
64
S. UPPER
W. MAXWELL
JERSEY ST.
W. HIGH
51
Boarding
BEING BUILT
S. LIMESTONE
65
E. MAXWELL
52
E. HIGH
BASSETS ALLEY
SHED
TEMPORARY CALVARY CHURCH
HEAT: STOVES. LIGHTS: ELECT.
CALVARY BAPTIST CHURCH
GUTTED BY FIRE. TO BE REBUILT ON SAME FOUNDATION.
RODES AV.
HARRISON AVE.
AYRES ALLEY
68
Scale of Feet.

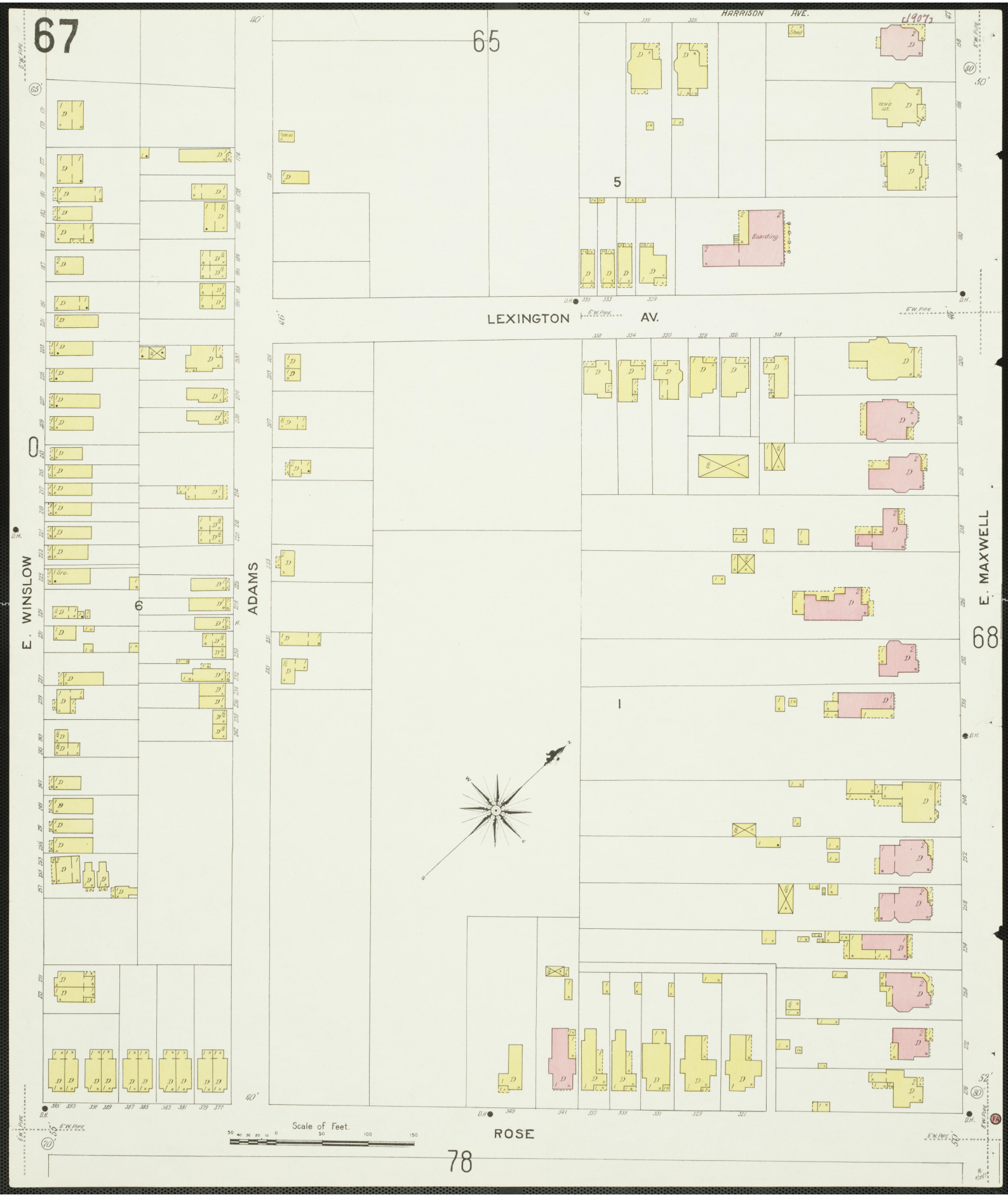
67
65
HARRISON AVE.
1907
LEXINGTON AV.
E. WINSLOW
ADAMS
E. MAXWELL
ROSE
68
78
Boarding.
Scale of Feet.

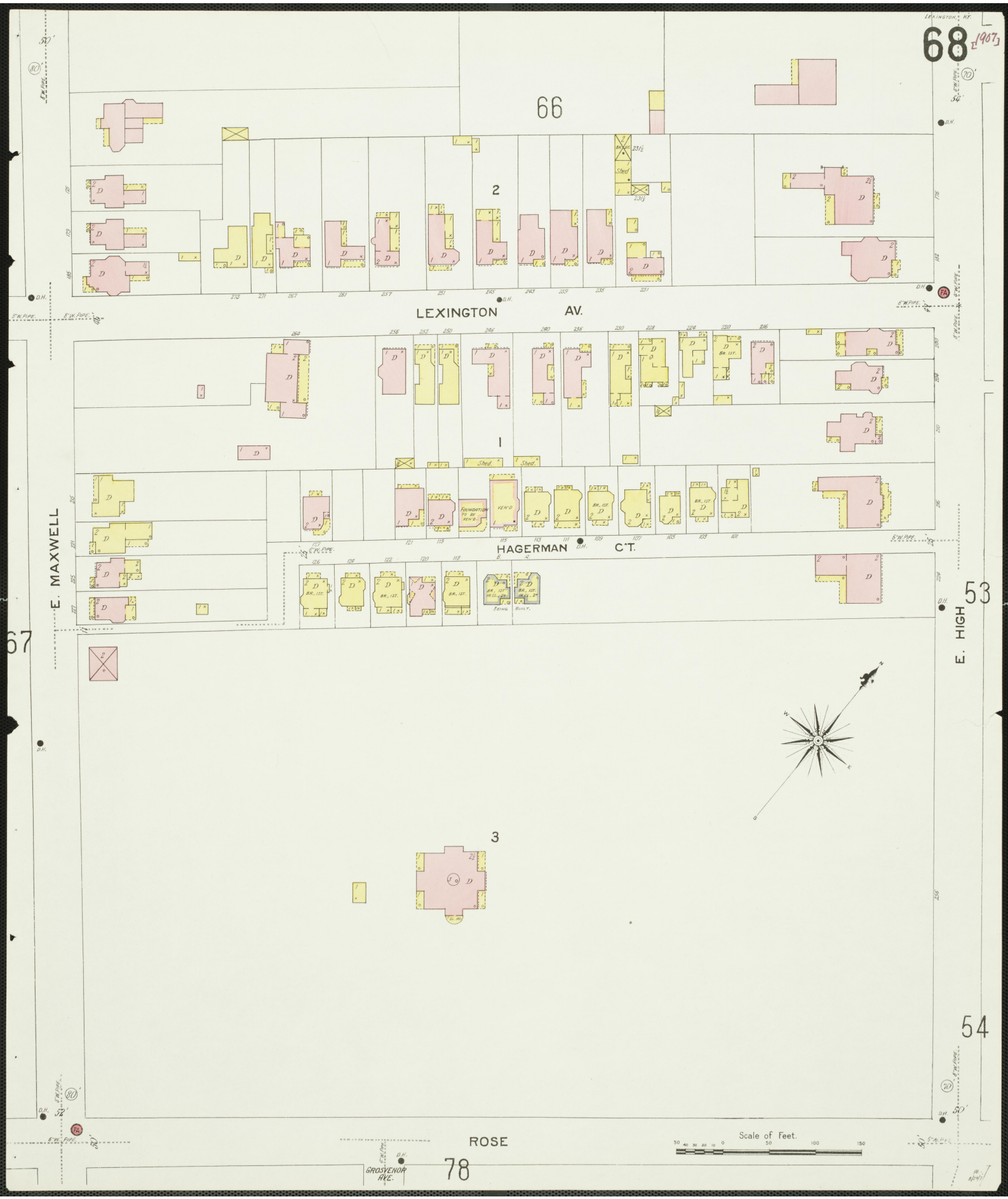

68
[1907]
LEXINGTON, KY.
66
2
LEXINGTON AV.
1
HAGERMAN C'T.
E. MAXWELL
E. HIGH
53
67
3
54
ROSE
78
GROSVENOR AVE.
Scale of Feet.
50 40 30 20 10 0 50 100 150



LEXINGTON, KY.
69
59
61
[1907]
TIPTON ST.
W. R. CAMPBELL
TOBACCO H. HEAD FACT'Y
(CLOSED)
BRIDGE
B. & C. R. R. SWITCH
BYAS
BLACKBURN
DE ROODE
MERINO
BRISBEN
PATTERSON
ALLEY
CHRISTIE ST.
CHAIR AVE
70
No Exposure
DRIVEWAY TO VERSAILLES PIKE
MAIN BARN
NEW BARN
HOSPITAL BARN
FEED BARN
Corn Crib
Wagon Shed
Scales
Hens
DRIVEWAY
GENTRY STOCK YARDS
B. S. GENTRY ESTATE OWNERS
NIGHT WATCHMAN - NO CLOCK - LIGHTS: LANTERNS - FIRE PAILS & WATER TANKS IN ALL STABLES.
Scale of Feet.
SOUTHERN R.R.



LEXINGTON, KY.
70
[1907]
61
63
72
69
71
0
DUNAWAY
S. SPRING
PLATFORM
QUEEN & CRESCENT R.R. FREIGHT STATION
Q. & C. R. R.
PLATFORM FOR R.R. TIES
Q. & C. R. R. REPAIR SHOP
LUMBER
WORK SHOP
KINKEAD COAL CO.
COAL SHED
SAND BIN
BOLIVAR ST.
BRISBEN ST.
CHRISTIE
CHATTANOOGA BREWING CO. DEPOT
COLD STORAGE
BOTTLED BEER
PRIVATE
PATTERSON
CHAIR AV.
S. BROADWAY
6" W. PIPE
PRIZING
2 STEAM SCREWS
STEMMING
PHILA. TEXTILE & MACHINE CO. STEAM DRYER
RECEIVING & HANDLING
UNLOADING (IN CL.)
PRIZING B
RE-HANDLING 1ST
(IN CL.)
SILAS SHELBURN & SON - TOBACCO W. HO.
NIGHT WATCHMAN IN SEASON - HEAT & LIGHT: NAT'L GAS - NO FIRE APP'S
W. L. PETTY CO.
TOBACCO STEMMERY
NO WATCHMAN - POWER: STEAM
LIGHTS: NAT'L GAS - GRINNELL AUTO.
SPRINKLERS IN STEAM DRYER
72 HEADS - WET SYSTEM - SUPPLY
CITY WATER - PRESSURE 56 LBS
4" STEAM PIPE DIRECT FROM
BOILER UNDERNEATH DRYER WITH
QUICK ACTING VALVE
HAYMAN AV.
GREEN TOBACCO PRIZERY (IN CL.)
HEAT & LIGHT: NAT'L GAS
MAGAZINE
OFFICES TO BE REMOVED
REST
SAL
ROOSEVELT
SOUTHERN R.R.
SOUTHERN R.R. STATION (FROM PLANS)
BAGGAGE
REST. & KITCHEN
GEN'L WAITING RM.
WAITING RM.
Scale of Feet.

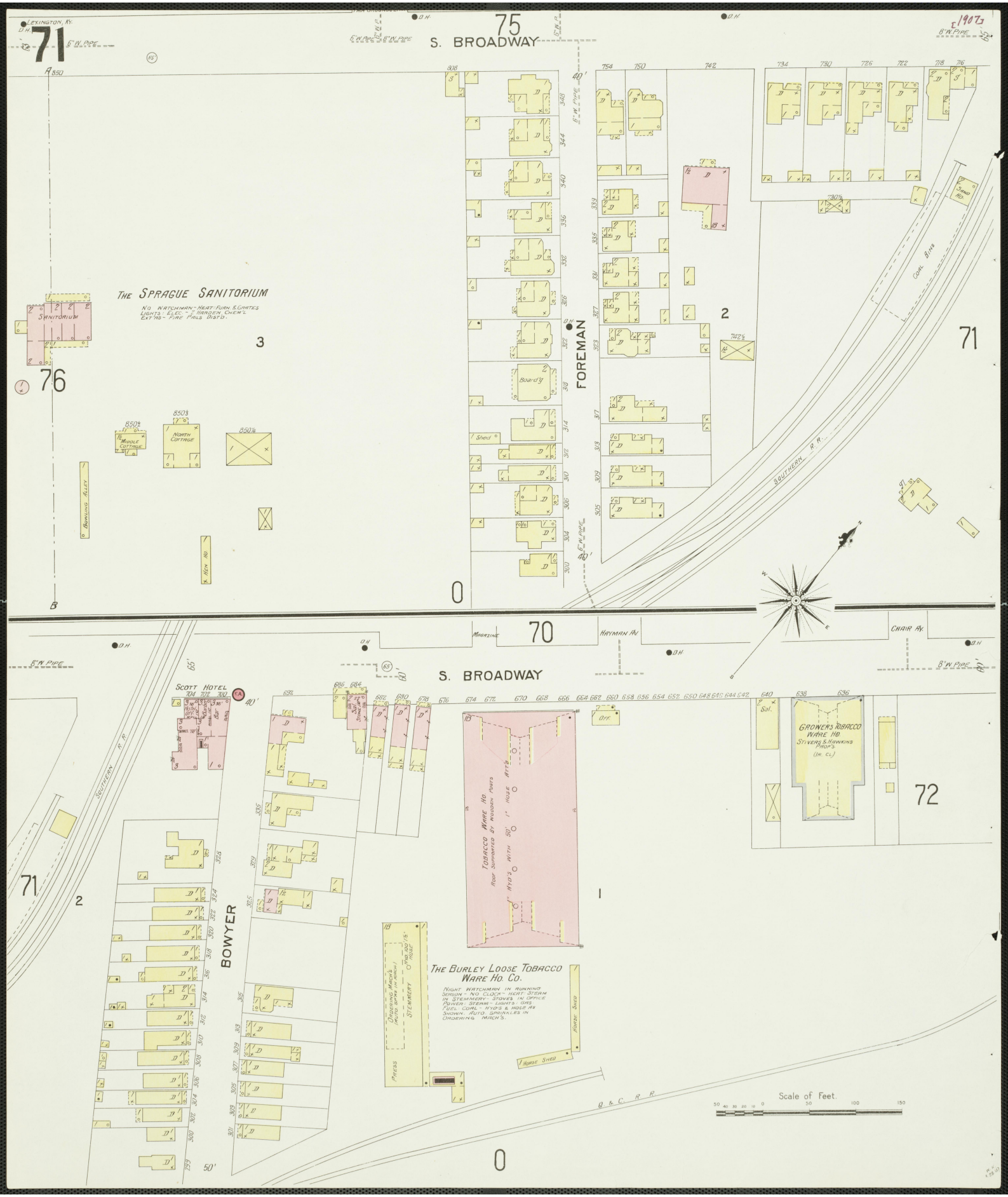

1907
LEXINGTON, KY.
71
75
S. BROADWAY
6" W. PIPE
8" W. PIPE
THE SPRAGUE SANITORIUM
NO WATCHMAN - HEAT: FURN. & GRATES
LIGHTS: ELEC. - 2 HARDEN CHEM'L
EXT'RS - FIRE PAILS DIST'D.
SANITORIUM
76
3
MIDDLE COTTAGE
NORTH COTTAGE
BOWLING ALLEY
HEN HO.
FOREMAN
Board'g
Shed
2
71
COAL BINS
SOUTHERN R.R.
0
70
MAGAZINE
HAYMAN AV.
CHAIR AV.
S. BROADWAY
SCOTT HOTEL
SOUTHERN R.R.
BOWYER
71
2
TOBACCO WARE HO.
ROOF SUPPORTED BY WOODEN POSTS
1" HYD'S WITH 50' 1" HOSE ATT'D
1
GROWERS TOBACCO WARE HO.
STIVERS & HAWKINS PROP'S
(IR. CL.)
72
THE BURLEY LOOSE TOBACCO WARE HO. CO.
NIGHT WATCHMAN IN RUNNING SEASON - NO CLOCK - HEAT: STEAM IN STEMMERY - STOVES IN OFFICE
POWER: STEAM - LIGHTS: GAS
FUEL: COAL - HYD'S & HOSE AS SHOWN. AUTO. SPRINKLES IN ORDERING MACH'S.
ORDERING MACH'S (AUTO. SPKS IN ARCH.)
STEMMERY
PRESS
HORSE SHED
Q. & C. R.R.
Scale of Feet.
0

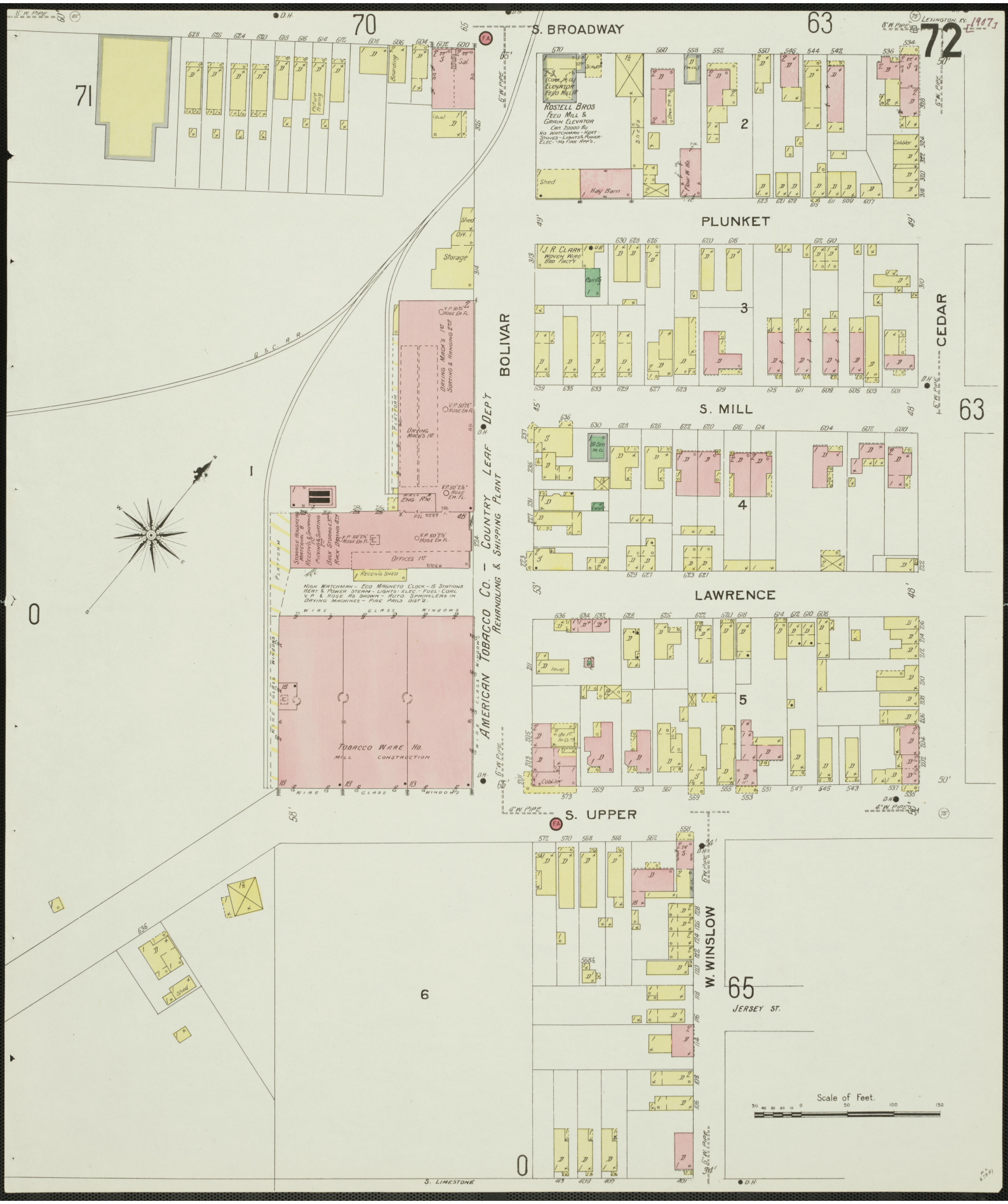

S. BROADWAY
PLUNKET
S. MILL
LAWRENCE
S. UPPER
W. WINSLOW
BOLIVAR
CEDAR
JERSEY ST.
S. LIMESTONE
AMERICAN TOBACCO CO. - COUNTRY LEAF DEP'T
REHANDLING & SHIPPING PLANT
ROSTELL BROS
FEED MILL &
GRAIN ELEVATOR
J. R. CLARK
WOVEN WIRE
BED FACT'Y
TOBACCO WARE HO.
MILL CONSTRUCTION
OFFICES 1ST
RECEIV'G SHED
DRYING MACH'S 1ST
SORTING & HANGING 2ND
Storage
Shed
Hay Barn
Cobbler
Q. & C. R. R.
Scale of Feet.


73
LEXINGTON, KY.
SELLERS
COLFAX
MONTMOLLIN
PRALL
S. LIMESTONE
FREDDIE
WINNIE
GRAHAM ST.
(PRIVATE)
RUINS OF FIRE
VACANT
6" W. PIPE
74
81
Scale of Feet.

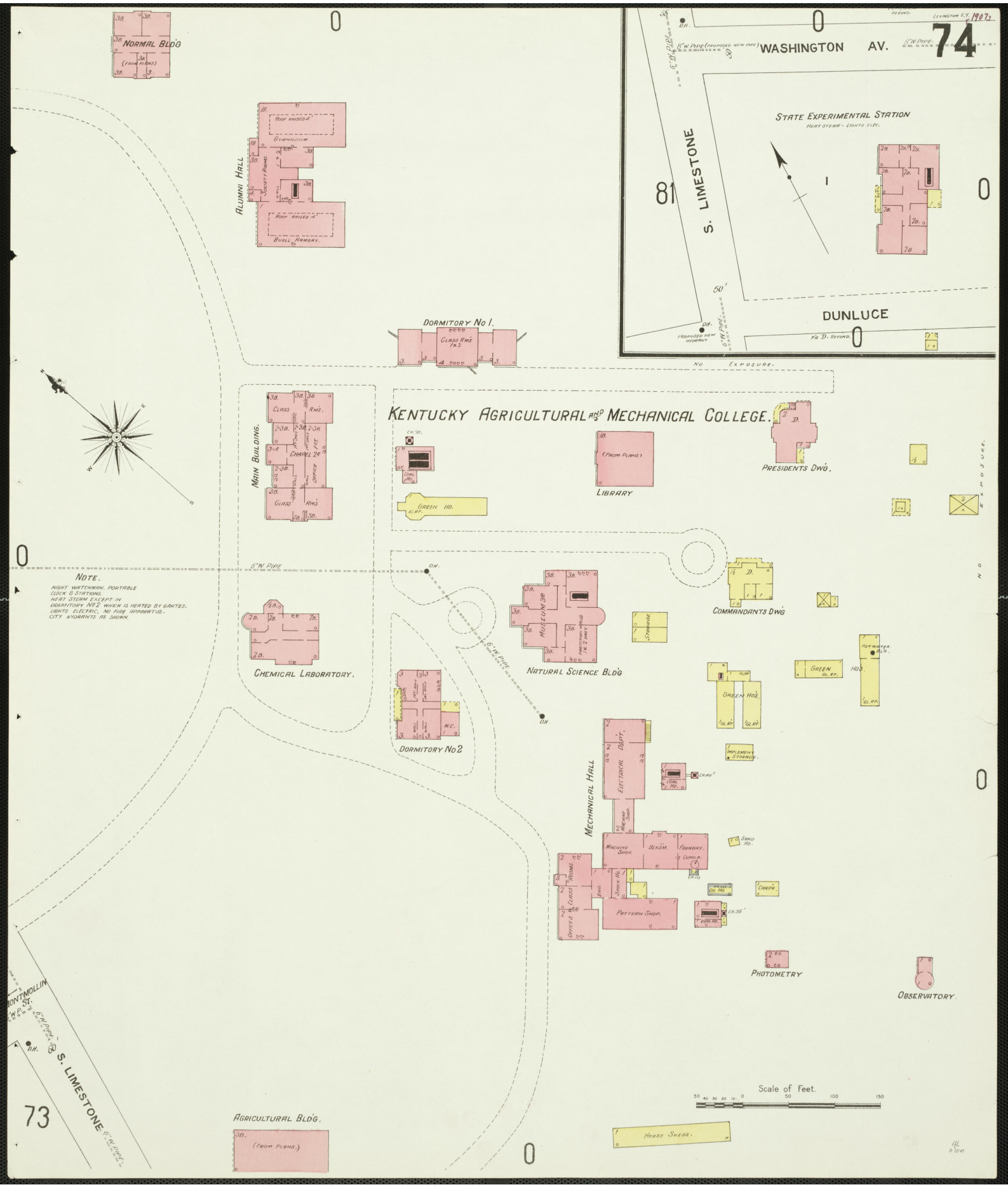
74
WASHINGTON AV.
8"W PIPE (PROPOSED NEW PIPE)
6"W PIPE
STATE EXPERIMENTAL STATION
HEAT STEAM - LIGHTS ELEC.
S. LIMESTONE
81
DUNLUCE
PR. D. BEYOND.
PROPOSED NEW HYDRANT
NORMAL BLD'G
ALUMNI HALL
ROOF RAISED
GYMNASIUM
SOCIETY ROOMS
BUELL ARMORY.
DORMITORY No 1.
CLASS RMS 1 & 2
NO EXPOSURE.
KENTUCKY AGRICULTURAL AND MECHANICAL COLLEGE.
MAIN BUILDING.
CLASS RMS.
CHAPEL
OFFICE
PRESIDENTS DWG.
LIBRARY
GREEN HO.
NOTE.
NIGHT WATCHMAN, PORTABLE CLOCK & STATIONS.
HEAT STEAM EXCEPT IN DORMITORY NO 2 WHICH IS HEATED BY GRATES.
LIGHTS ELECTRIC, NO FIRE APPARATUS.
CITY HYDRANTS AS SHOWN.
6"W PIPE
COMMANDANTS DWG
MUSEUM
NATURAL SCIENCE BLD'G
STOREHOUSE
GREEN HO.
HOT WATER
CHEMICAL LABORATORY.
DORMITORY No 2
MECHANICAL HALL
ELECTRICAL DEPT.
MACHINE SHOP
BLKSM.
FOUNDRY
CUPOLA
PATTERN SHOP.
IMPLEMENT STORING
PHOTOMETRY
OBSERVATORY
MONTMOLLIN ST.
S. LIMESTONE
73
AGRICULTURAL BLD'G.
(FROM PLANS.)
HORSE SHEDS.
Scale of Feet.
50 40 30 20 10 0 50 100 150

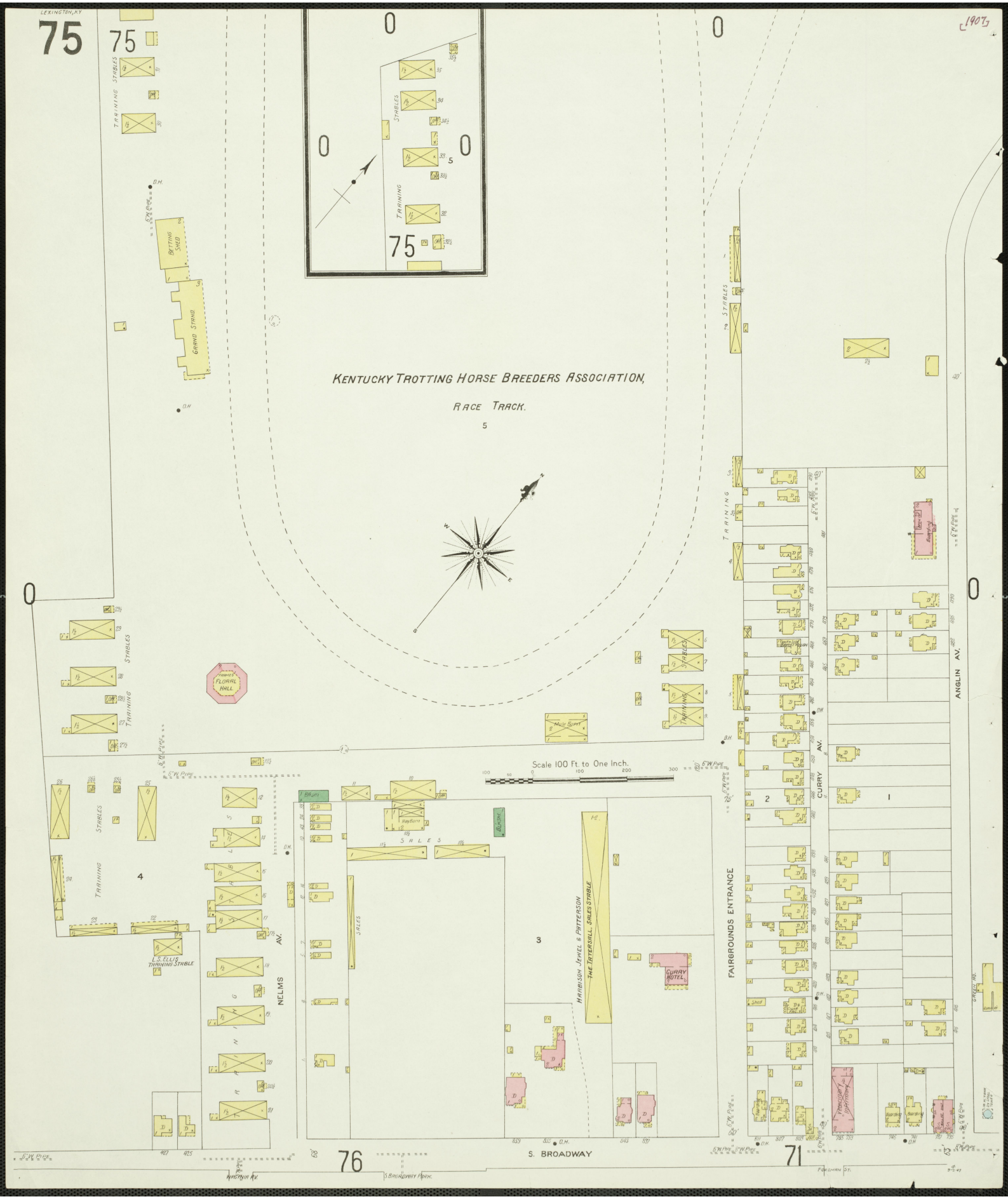
LEXINGTON, KY
75
1907
KENTUCKY TROTTING HORSE BREEDERS ASSOCIATION,
RACE TRACK.
5
BETTING SHED
GRAND STAND
TRAINING STABLES
STABLES
TRAINING
SALES
Scale 100 Ft. to One Inch.
FLORAL HALL
L.S. ELLIS TRAINING STABLE
HARRISON JEWEL & PATTERSON
THE TATTERSALL SALES STABLE
CURRY HOTEL
FAIRGROUNDS ENTRANCE
NELMS AV.
CURRY AV.
ANGLIN AV.
S. BROADWAY
S. BROADWAY PARK
FOREMAN ST.
E.W. PIPE
O.H.
76
71



LEXINGTON KY.
76
75
NELMS S
S. BROADWAY
VIRGINIA AV.
S. BROADWAY PARK
SOUTH COTTAGE
STABLES BEYOND
EMBANKMENT
SOUTHERN R.R.
Scale of Feet.

LEXINGTON, KY.

77

1907

ROSE

TRANSYLVANIA AV.

Pond

CLIFTON

CEDAR PARK

COLUMBIA AV.

LINDEN WALK

LANE

AYLESFORD PL.

ROSE AV.

EUCLID AV.

78

TRANSYLVANIA PARK

WOODLAND AV.

Scale 100 Ft. to One Inch.

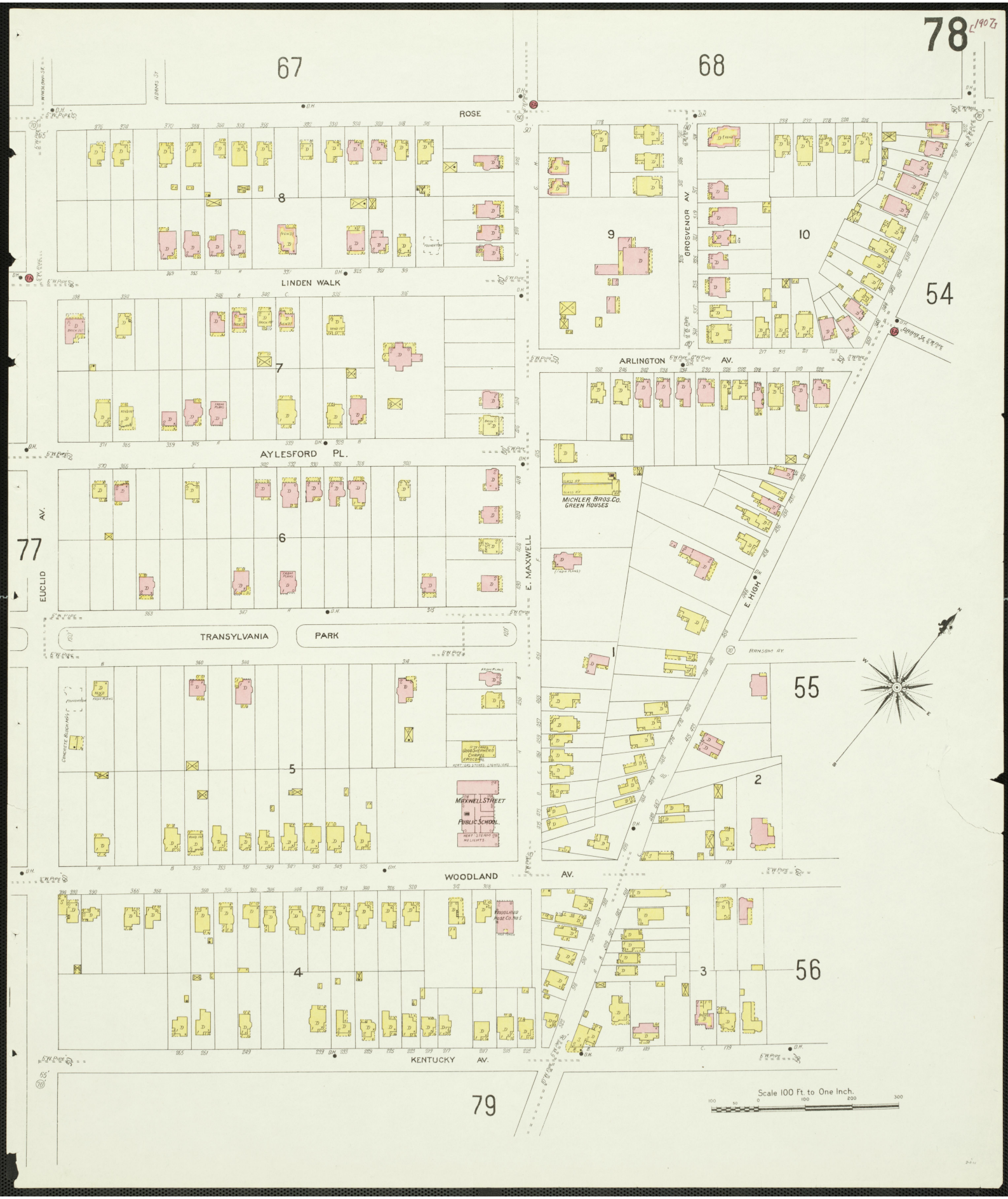
78
1907
67
68
ROSE
LINDEN WALK
AYLESFORD PL.
ARLINGTON AV.
GROSVENOR AV
E. MAXWELL
E. HIGH
RANSOM AV
EUCLID AV.
77
TRANSYLVANIA
PARK
MICHLER BROS. CO. GREEN HOUSES
MAXWELL STREET PUBLIC SCHOOL
WOODLAND AV.
KENTUCKY AV.
54
55
56
79
1
2
3
4
5
6
7
8
9
10
Scale 100 Ft. to One Inch.

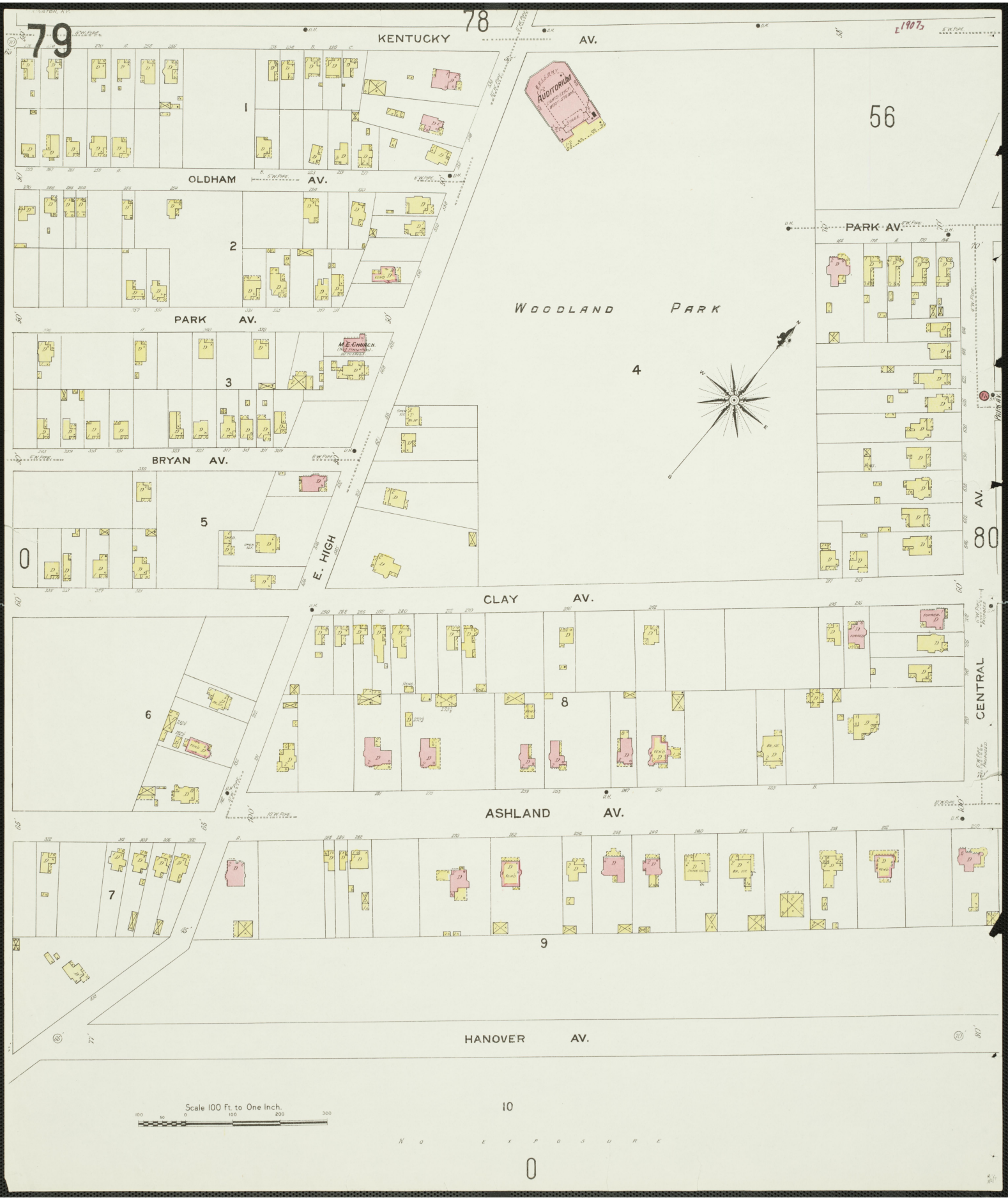
79
78
KENTUCKY AV.
AUDITORIUM
56
OLDHAM AV.
PARK AV.
WOODLAND PARK
M.E. CHURCH
BRYAN AV.
E. HIGH
CLAY AV.
CENTRAL AV.
ASHLAND AV.
HANOVER AV.
80
Scale 100 Ft. to One Inch.
NO EXPOSURE

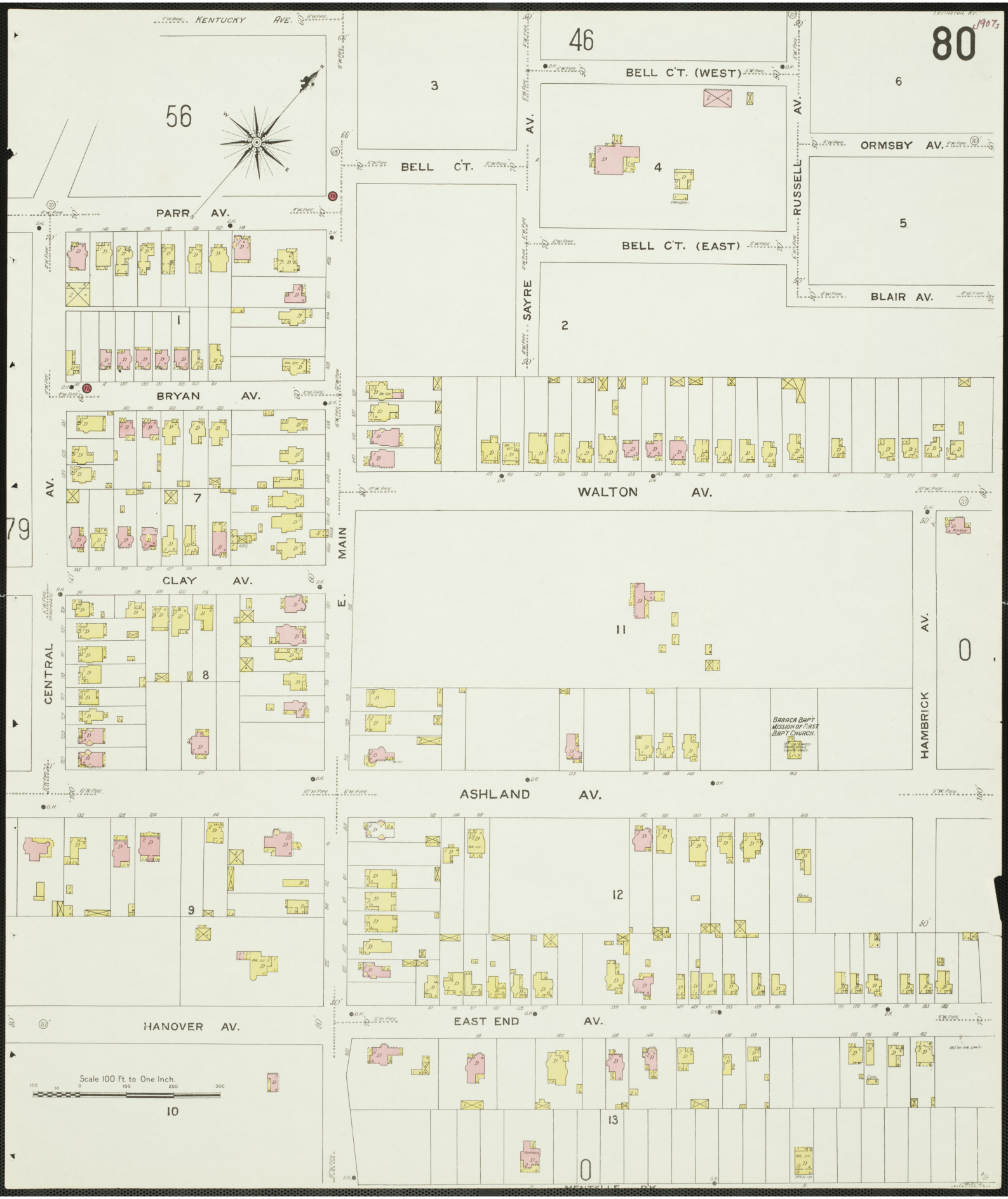
KENTUCKY AVE.
56
PARR AV.
1
BRYAN AV.
7
CLAY AV.
8
CENTRAL AV.
79
9
HANOVER AV.
10
Scale 100 Ft. to One Inch.
3
BELL CT.
46
BELL CT. (WEST)
4
BELL CT. (EAST)
SAYRE AV.
2
RUSSELL AV.
6
ORMSBY AV.
5
BLAIR AV.
80
1907
WALTON AV.
MAIN E.
11
BARACA BAPT. MISSION OF FIRST BAPT. CHURCH.
ASHLAND AV.
HAMBRICK AV.
12
EAST END AV.
13
MANTELLE PK.


81
73
74
1907
WINNIE
LOTTIE
LOTTIE ST. PRESBN. CHURCH
S. LIMESTONE
WASHINGTON AV.
DUNLUCE ST.
LEADER AV.
PRESS AVE.
Scale of Feet.
50 40 30 20 10 0 50 100 150
4
5
3
2
1
0

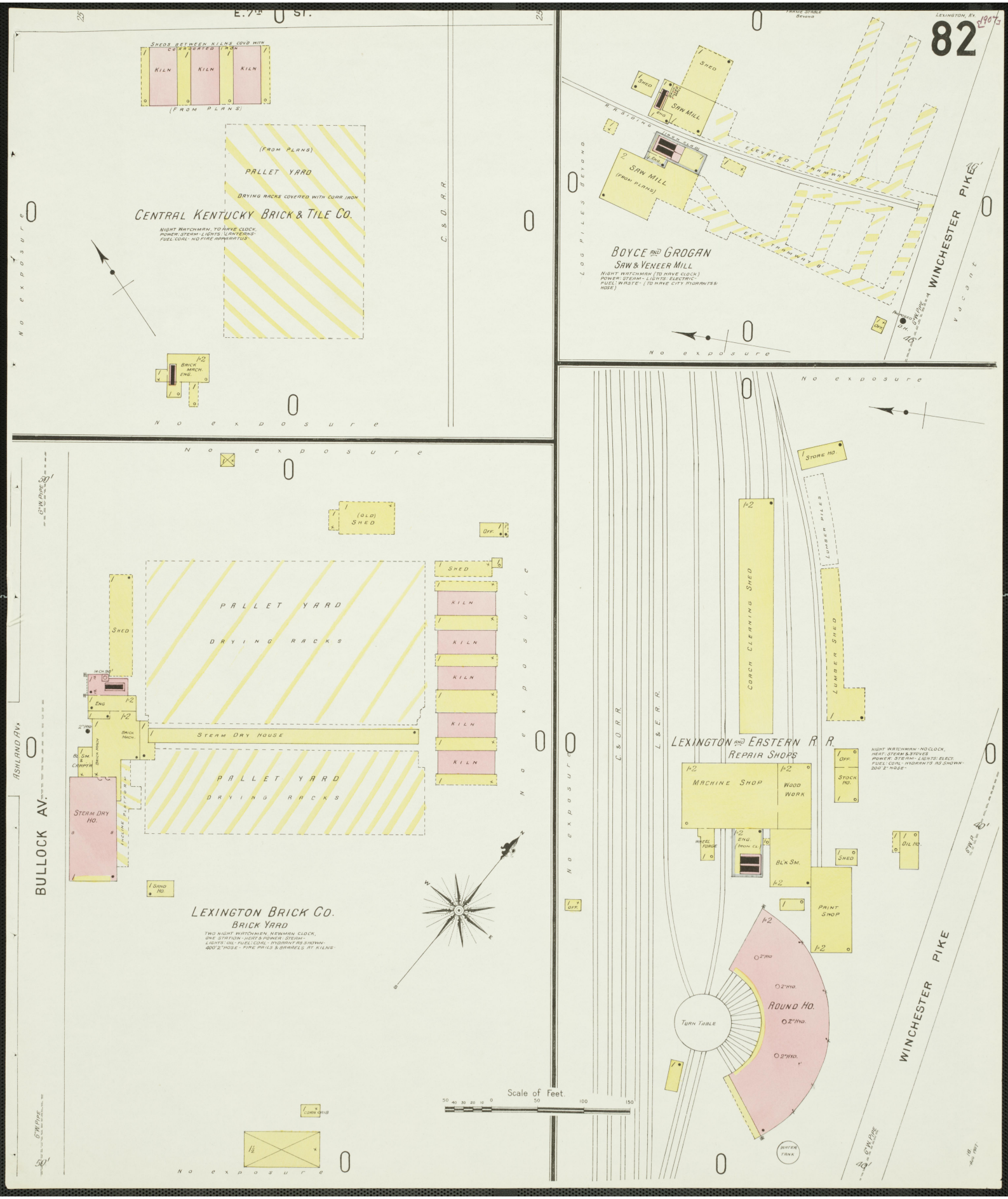
82
1907
E. 7th St.
BULLOCK AV.
WINCHESTER PIKE
C. & O. R.R.
L. & E. R. R.
CENTRAL KENTUCKY BRICK & TILE CO.
BRICK YARD
LEXINGTON BRICK CO.
BOYCE AND GROGAN
SAW & VENEER MILL
LEXINGTON AND EASTERN R. R.
REPAIR SHOPS
ROUND HO.
TURN TABLE
COACH CLEANING SHED
LUMBER SHED
MACHINE SHOP
WOOD WORK
BLK'SM.
PRINT SHOP
STEAM DRY HO.
STEAM DRY HOUSE
PALLET YARD
DRYING RACKS
KILN
SAW MILL
ELEVATED TRAMWAY
No exposure
Scale of Feet


LEXINGTON, KY.
83
Elkhorn Creek
MANCHESTER (FRANKFORT PIKE)
MASH HOUSE
DISTILLERY
JAS. E. PEPPER & CO'S PEPPER DISTILLERY
REGISTERED DISTILLERY No 5
7TH DISTRICT, FAYETTE CO. KY.
PRODUCTIONS: BOURBON, RYE & HAND MADE SOUR MASH WHISKEY
Cap: 1046 Bush PER DAY - Run 6 MONTHS
NIGHT WATCHMAN, ELECT. CLOCK, 3 STATIONS - HALF HOURLY - 9 ROUNDS - ELECTRIC LIGHT IN DISTILLERY, GAUGING, R.M.& BOTTLING HO - FUEL: COAL - FIRE UNDER DOUBLER 200' 1½" HOSE - WATER SUPPLY FROM SPRING & 6 DEEP WELLS - NO HEATING.
IRON CLAD 40'x80'
FERMENTING
18'x27½'
40'x67'
RAISED 18"
57'x55'
IRON CL. FERMENTING HO. 187 VATS 48½'x108'
PROPOSED D.H.
OFF.
SHED
GOVERNMENT OFF.
WATER TANK
FREE WARE HO.
BONDED WARE HO. 'A' CAP: 10000 BARRELS PAT. RACKS - 11 TIERS 75'x182'
BONDED WARE HO. 'B' CAP: 10000 BARRELS PAT. RACKS - 11 TIERS 75'x150'
INCLINE & PLATFORM
STOCK PEN
STOCK SHED
L & N R.R.
R.R. SIDING
BONDED W. HO. 'C' CAP: 6000 BARRELS PAT. RACKS - 11 TIERS 63'x130' IRON CLAD 25' TO EAVES
BONDED W. HO. 'D' CAP: 5000 BBLS PAT. RACKS - 11 TIERS 63'x115' IRON CLAD 25' TO EAVES
GAUGING ROOM IRON CLAD 37'x82'
BONDED WARE HO. 'E' CAP: 8900 BARRELS PAT. RACKS - 13 TIERS 67'x132' 30' TO EAVES IRON CLAD
BONDED WARE HO. 'F' CAP: 11000 BARRELS 21 TIERS 68'x100' IRON CLAD 45' TO EAVES
BONDED BOTTLING HO. IRON CLAD
BARREL HO.
GASOLINE PUMP
FAYETTE BRICK & SUPPLY CO.
NO WATCHMAN - POWER: STEAM - NO LIGHTS - 100 3/4" HOSE -
FURNACES CLAMP KILN FURNACES
HERCULES BRICK MACH.
WATER TANK CAP: 1000 BBLS WELL
Scale of Feet.
50 40 30 20 10 0 50 100 150
83
Elkhorn Creek
MANCHESTER (FRANKFORT PIKE)
35'
COOPER SHOP
FIRE PLACE
30'x138'
20'x83½'
BARREL & CASE HOUSE
ALLEN SOAP CO.
NO WATCHMAN - POWER: STEAM - LIGHTS: ELECTRIC - HEAT: STOVE -
TALLOW RM.
CUTTING & PACKING
SOAP RM.
SOAP FRAMES
SOAP CHIPS
BOILERS
ENGINE
PUMP
c1907

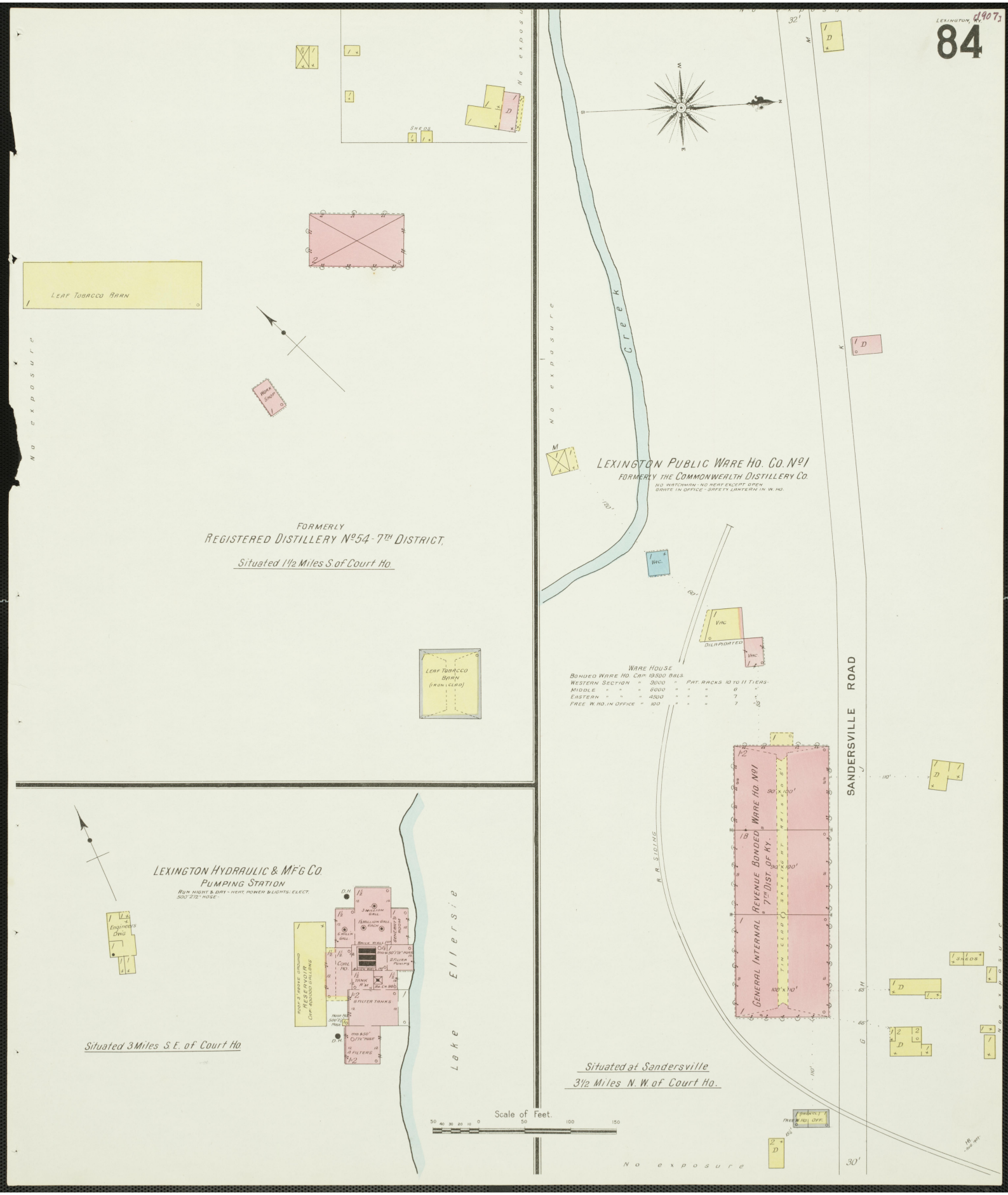

LEXINGTON, KY. [1907]
84
LEAF TOBACCO BARN
WORK SHOP
No exposure
FORMERLY
REGISTERED DISTILLERY No 54 - 7TH DISTRICT.
Situated 1½ Miles S. of Court Ho.
LEAF TOBACCO BARN (IRON CLAD)
LEXINGTON HYDRAULIC & MF'G CO.
PUMPING STATION
RUN NIGHT & DAY - HEAT, POWER & LIGHTS: ELECT.
500' 2½" HOSE
Engineers DWG
RESERVOIR
Situated 3 Miles S. E. of Court Ho.
Lake Ellersie
Scale of Feet.
LEXINGTON PUBLIC WARE HO. CO. No 1
FORMERLY THE COMMONWEALTH DISTILLERY CO.
NO WATCHMAN - NO HEAT EXCEPT OPEN
GRATE IN OFFICE - SAFETY LANTERN IN W. HO.
Creek
WARE HOUSE
BONDED WARE HO. CAP. 19500 BBLS.
WESTERN SECTION " 9000 " PAT. RACKS 10 TO 11 TIERS.
MIDDLE " " " 6000 " " " 8 "
EASTERN " " " 4500 " " " 7 "
FREE W. HO. IN OFFICE " 100 " " " 7 "
DILAPIDATED
SANDERSVILLE ROAD
R. R. SIDING
GENERAL INTERNAL REVENUE BONDED WARE HO. No 1
7TH DIST. OF KY.
Situated at Sandersville
3½ Miles N. W. of Court Ho.
No exposure

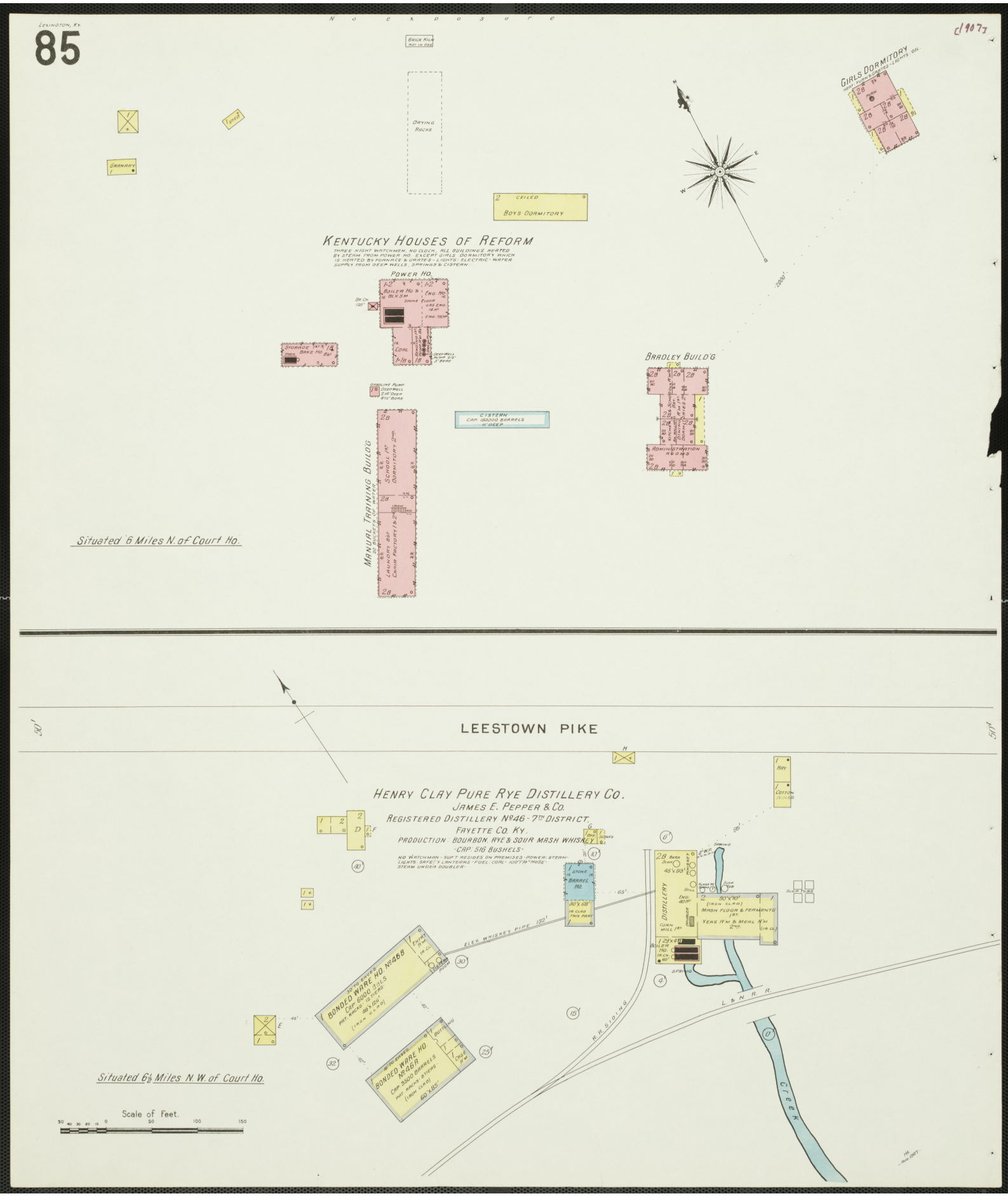

Lexington, Ky.
85
No exposure
[1907]
Brick Kiln
Drying Racks
Granary
Ceiled
Boys Dormitory
Girls Dormitory
Kentucky Houses of Reform
Three night watchmen, no clock, all buildings heated by steam from power ho. except girls dormitory which is heated by furnace & grates - lights: electric - water supply from deep wells, springs & cistern.
Power Ho.
Boiler Ho. & Blk Sm
Stone Floor
Coal
Storage
Bake Ho.
Gasoline Pump
Deep Well
Cistern
Cap. 150000 Barrels
11' Deep
Manual Training Build'g
School 1st Dormitory 2nd
Laundry 8st
Chair Factory 1 & 2
Bradley Build'g
Administration Rooms
Situated 6 Miles N. of Court Ho.
Leestown Pike
Henry Clay Pure Rye Distillery Co.
James E. Pepper & Co.
Registered Distillery No. 46 - 7th District.
Fayette Co. Ky.
Production: Bourbon, Rye & Sour Mash Whiskey
-Cap. 516 Bushels-
No watchman - Sup't resides on premises - Power: steam - Lights: safety lanterns - Fuel: coal - 100' 1½" hose - Steam under doubler -
Hay
Cotton Hulls
Barrel Ho.
Distillery
Mash Floor & Ferment'g 1st
Yeas R'm & Meal R'm 2nd
Boiler Ho.
Spring
Elev. Whiskey Pipe 132'
Bonded Ware Ho. No. 46B
Cap. 6000 Bbls
Bonded Ware Ho. No. 46A
Cap. 3500 Barrels
Bottling
R.R. Siding
L. & N. R. R.
Creek
Situated 6½ Miles N.W. of Court Ho.
Scale of Feet.

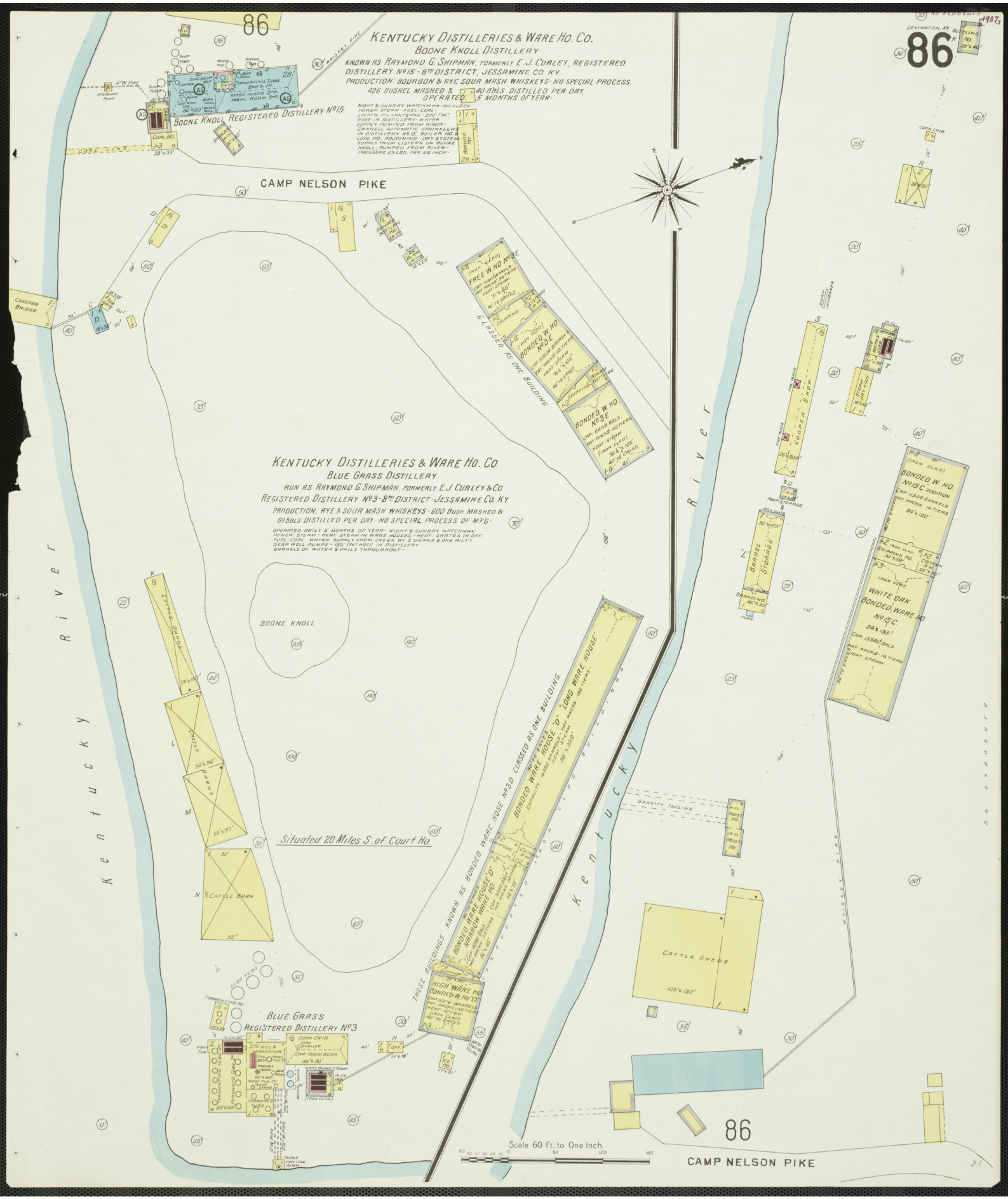
86
KENTUCKY DISTILLERIES & WARE HO. CO.
BOONE KNOLL DISTILLERY
KNOWN AS RAYMOND G. SHIPMAN, FORMERLY E. J. CURLEY, REGISTERED DISTILLERY No 15 - 8TH DISTRICT, JESSAMINE CO. KY.
PRODUCTION: BOURBON & RYE SOUR MASH WHISKEYS - NO SPECIAL PROCESS.
426 BUSHEL MASHED & 40 BBLS DISTILLED PER DAY.
OPERATED 5 MONTHS OF YEAR.
BOONE KNOLL REGISTERED DISTILLERY No 15
CAMP NELSON PIKE
FREE W. HO No 2E
BONDED W. HO No 3E
BONDED W. HO No 4E
CLASSED AS ONE BUILDING
KENTUCKY DISTILLERIES & WARE HO. CO.
BLUE GRASS DISTILLERY
RUN AS RAYMOND G. SHIPMAN, FORMERLY E.J. CURLEY & CO.
REGISTERED DISTILLERY No 3 - 8TH DISTRICT - JESSAMINE CO. KY.
PRODUCTION, RYE & SOUR MASH WHISKEYS - 600 BUSH. MASHED & 60 BBLS DISTILLED PER DAY - NO SPECIAL PROCESS OF MFG.
BOONE KNOLL
Situated 20 Miles S. of Court Ho.
BLUE GRASS REGISTERED DISTILLERY No 3
THESE BUILDINGS KNOWN AS BONDED WARE HOUSE No 3D CLASSED AS ONE BUILDING
BONDED WARE HOUSE "D" LONG WARE HOUSE
BONDED WARE HOUSE "D" NARROW WARE HO
HIGH WARE HO BONDED W. HO "D"
GRAVITY INCLINE
CATTLE SHEDS
105' x 120'
COOLER SHED
BARREL STORAGE
BONDED W. HO No 1C ADDITION
WHITE OAK BONDED WARE HO No 1C
Kentucky River
Scale 60 Ft. to One Inch.
CAMP NELSON PIKE
86

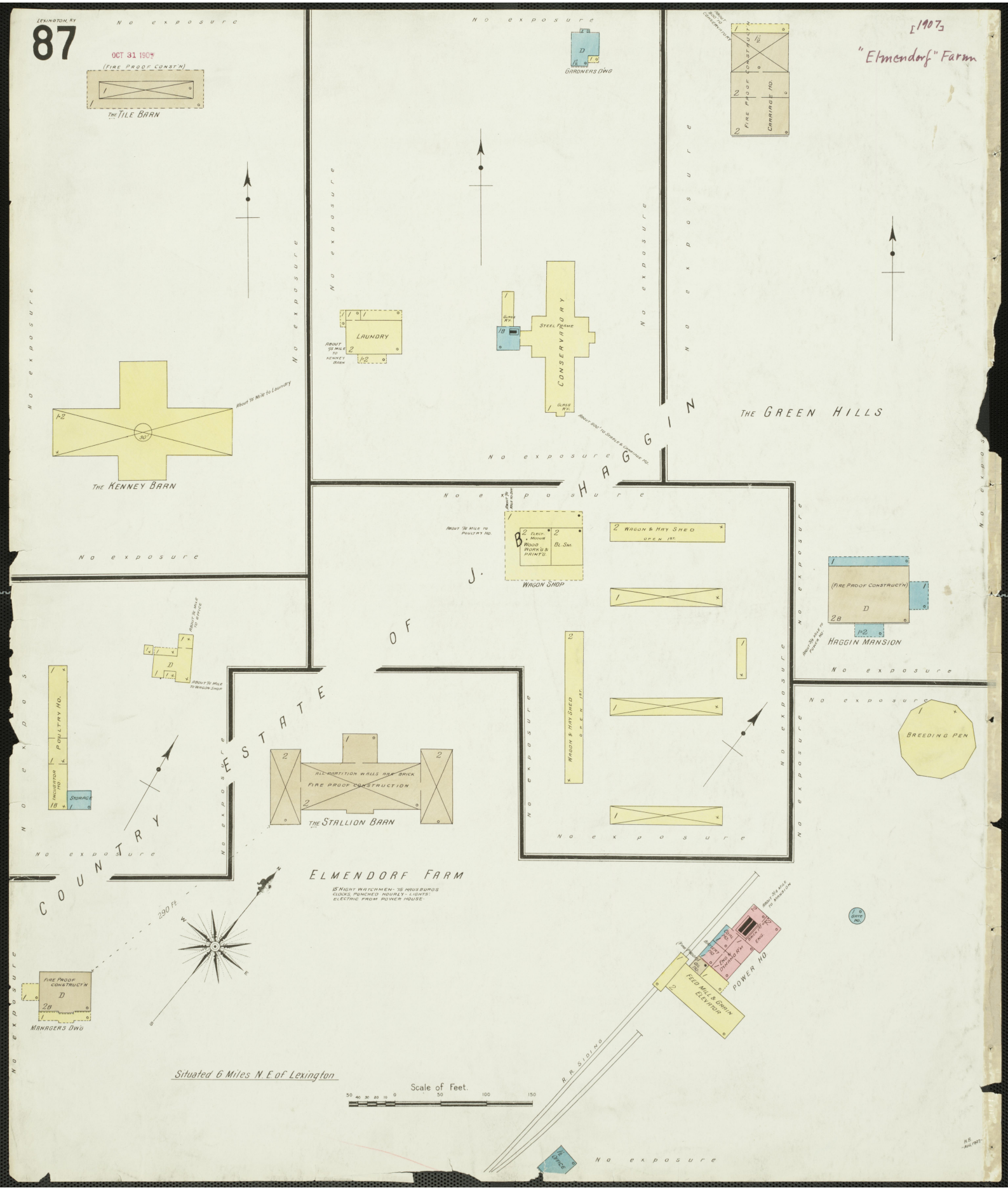
LEXINGTON, KY
87
OCT 31 1907
[1907]
"Elmendorf" Farm
(FIRE PROOF CONSTR'N)
THE TILE BARN
No exposure
GARDNERS DWG
FIRE PROOF CONSTRUCTION
CARRIAGE HO.
LAUNDRY
CONSERVATORY
STEEL FRAME
THE GREEN HILLS
THE KENNEY BARN
About 1/8 Mile To Laundry
J. HAGGIN ESTATE OF
WAGON SHOP
2 WAGON & HAY SHED
OPEN 1ST.
(FIRE PROOF CONSTRUCTN)
HAGGIN MANSION
POULTRY HO.
INCUBATOR HO.
STORAGE
ALL PARTITION WALLS ARE BRICK
FIRE PROOF CONSTRUCTION
THE STALLION BARN
WAGON & HAY SHED
OPEN 1ST.
BREEDING PEN
COUNTRY
ELMENDORF FARM
15 NIGHT WATCHMEN - 15 HAUSBURGS
CLOCKS PUNCHED HOURLY - LIGHTS
ELECTRIC FROM POWER HOUSE
290 Ft.
FIRE PROOF CONSTRUCTN
MANAGERS DWG
FEED MILL & GRAIN ELEVATOR
POWER HO
R.R. SIDING
Situated 6 Miles N.E. of Lexington
Scale of Feet.
50 40 30 20 10 0 50 100 150

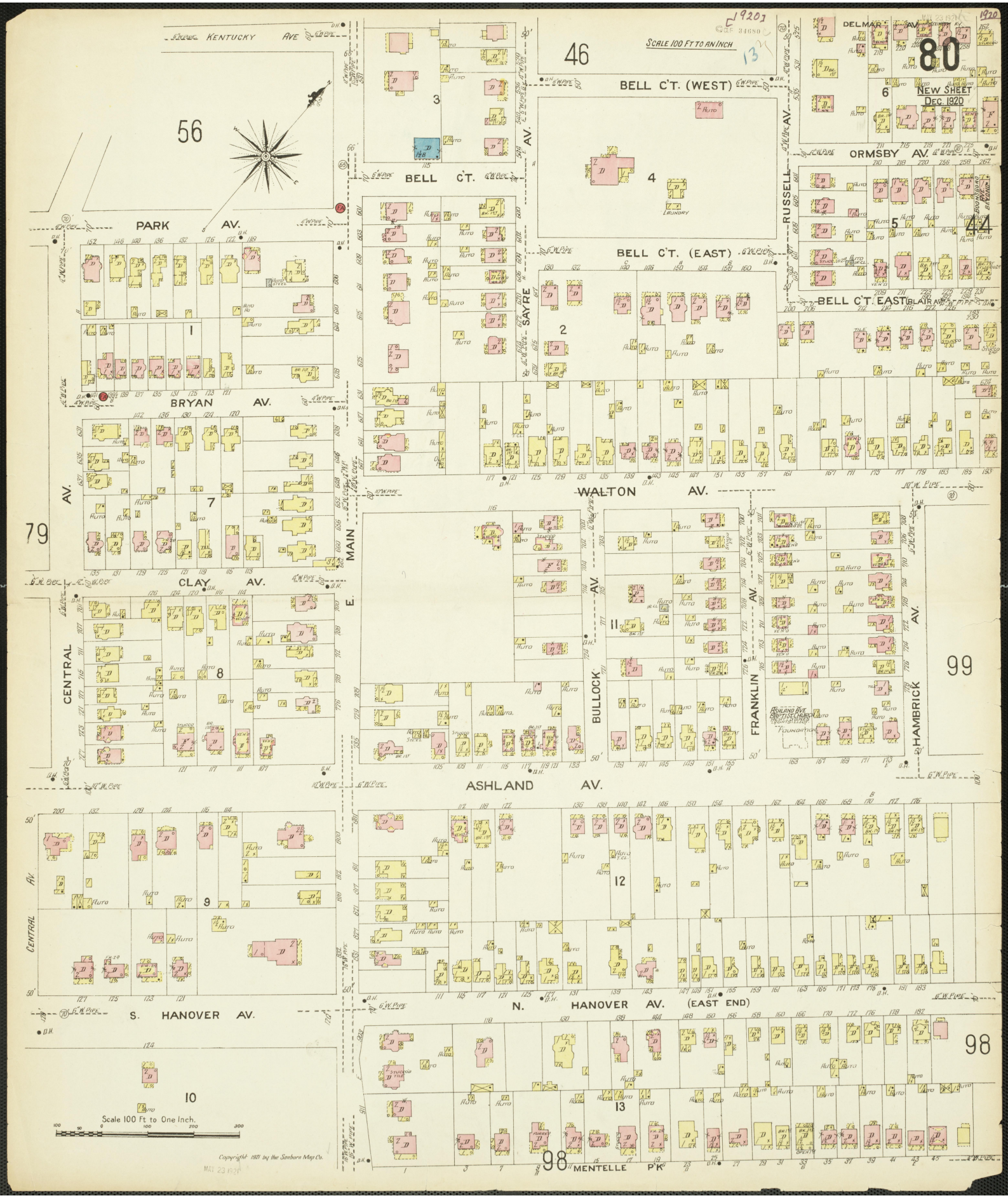
KENTUCKY AVE
PARK AV.
BRYAN AV.
CLAY AV.
S. HANOVER AV.
BELL C'T.
BELL C'T. (WEST)
BELL C'T. (EAST)
SAYRE AV.
RUSSELL AV.
ORMSBY AV.
BELL C'T. EAST
BLAIR AV.
WALTON AV.
ASHLAND AV.
N. HANOVER AV. (EAST END)
MENTELLE PK
MAIN E.
CENTRAL AV.
BULLOCK AV.
FRANKLIN AV.
HAMBRICK AV.
DELMAR AV.
ASHLAND AVE BAPTIST CHURCH
FOUNDATION
LAUNDRY
NEW SHEET DEC. 1920
SCALE 100 FT TO AN INCH
Scale 100 Ft to One Inch.
Copyright 1911 by the Sanborn Map Co.
MAY 23 1921

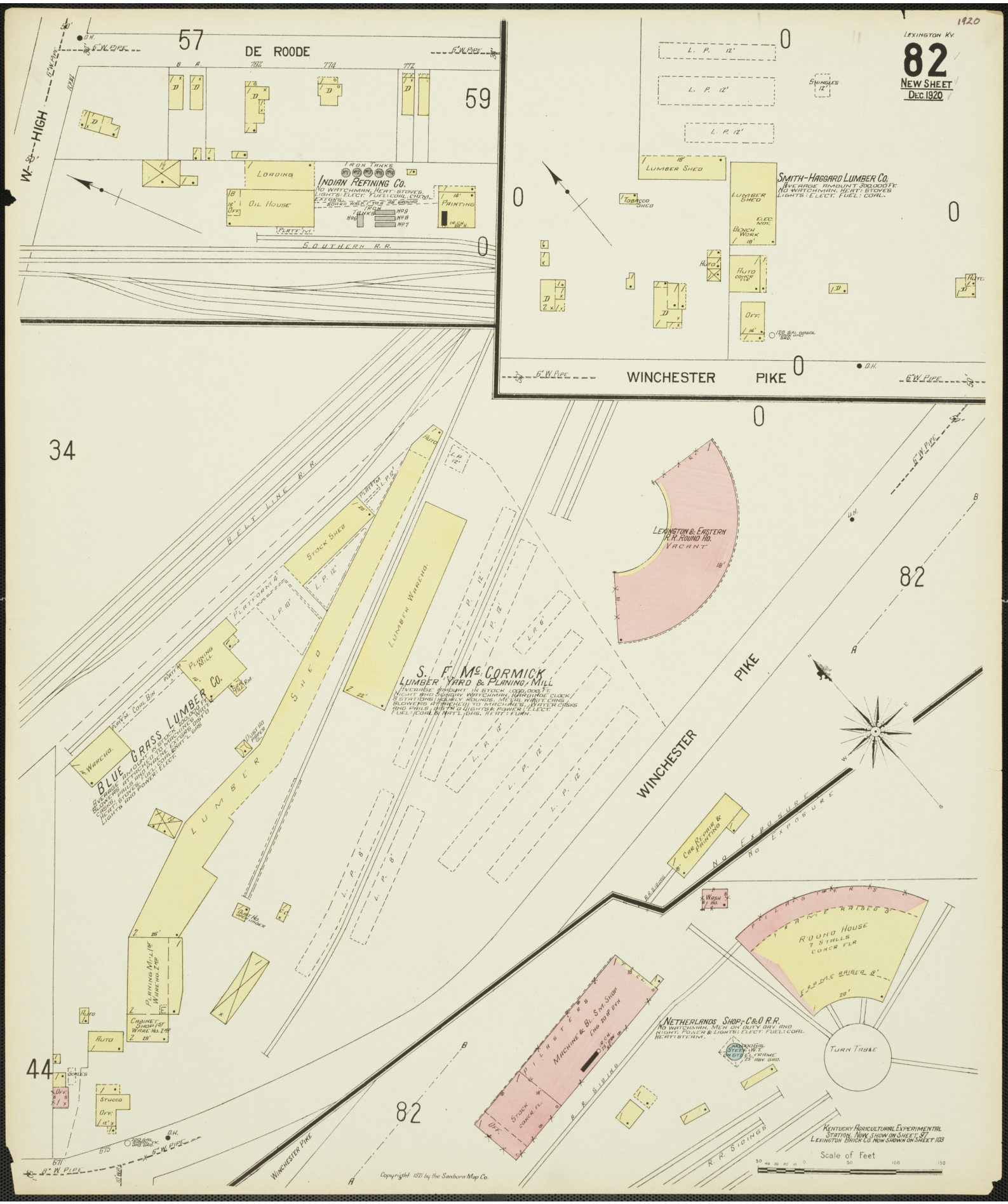
1920
LEXINGTON KY.
82
NEW SHEET
DEC 1920
57
DE ROODE
59
W. 5th. HIGH
INDIAN REFINING Co.
NO WATCHMAN, HEAT: STOVES
LIGHTS: ELECT. FUEL: COAL, CHIPS
LODGING
OIL HOUSE
PRINTING
IRON TANKS
SOUTHERN R.R.
SMITH-HAGGARD LUMBER Co.
AVERAGE AMOUNT 300,000 FT.
NO WATCHMAN, HEAT: STOVES
LIGHTS: ELECT. FUEL: COAL
LUMBER SHED
BENCH WORK
TOBACCO SHED
WINCHESTER PIKE
34
BELT LINE R.R.
STOCK SHED
LUMBER WAREHO.
S. F. McCORMICK
LUMBER YARD & PLANING MILL
AVERAGE AMOUNT IN STOCK 1,000,000 FT.
NIGHT AND SUNDAY WATCHMAN, HARDINGE CLOCK
8 STATIONS, 1 QUILLY ROUNDS, MT. TAL WASTE CANS
BLOWERS ATTACHED TO MACHINES, WATER CASKS
AND PAILS, GAS FOR LIGHT & POWER: ELECT.
FUEL: COAL & CHIPS, GAS, IF NIT: STEAM.
LEXINGTON & EASTERN R.R. ROUND HO.
VACANT
82
PIKE
WINCHESTER
BLUE GRASS LUMBER Co.
AVERAGE AMOUNT IN STOCK 1,000,000 FT.
SCALES, PUMPS, MACHINES, POWER
LIGHTS AND POWER: ELECT. GAS TO
PLANING MILL
WAREHO.
CABINET SHOP 1ST
WAREHO. 2ND
CAR REPAIR & PAINTING
NO EXPOSURE
ROUND HOUSE
7 STALLS
CONCR FLR
TURN TABLE
NETHERLANDS SHOP: C&O R.R.
NO WATCHMAN, MEN ON DUTY DAY AND
NIGHT, POUCH & LIGHTS: ELECT. FUEL: COAL
HEAT: STEAM.
MACHINE & BL. SM. SHOP
STOCK
OFF.
R.R. SIDINGS
44
82
WINCHESTER PIKE
KENTUCKY AGRICULTURAL EXPERIMENTAL STATION, NOW SHOWN ON SHEET 90
LEXINGTON BRICK CO. NOW SHOWN ON SHEET 103
Scale of Feet
Copyright 1921 by the Sanborn Map Co.


LEXINGTON, KY.
93
ADD'L SHEET
DEC. 1920
1920
FORMERLY DAIRY FARM PACKING CO.
MRS. ANNA P. WEBB, OWNER
NO WATCHMAN.
Located 2½ Miles N.W. of Court Ho.
NO EXPOSURE ANY SIDE
HARLEY COOK TOBACCO BARN
GEORGETOWN PIKE
BLUE GRASS SANATORIUM
NO EXPOSURE ANY SIDE
CHILDREN'S BLDG.
OFFICE
SERVICE BLDG.
SLEEPING PAVILION
SLEEPING PAVILIONS
Located 2½ Miles N. of Court Ho.
BLUE GRASS AV.
N. LIMESTONE
1ST AV.
LOCUST
Scale of Feet.
Copyright 1920 by the Sanborn Map Co.


1920
LEXINGTON KY.
94
ADD'L SHEET
DEC 1920
45' TO 1 STORY FRAME DWELLING
105' TO 1 STORY FRAME DWELLING
3RD AV.
2ND AV.
BLUE GRASS AV.
LOCUST AV.
BRYAN STATION PIKE
TOBACCO BARN
4" W. PIPE
4" W. PIPE
Scale of Feet.
Copyright 1920 by the Sanborn Map Co.

LEXINGTON KY.

95

ADD'L SHEET
DEC. 1920

(19)

1920




LEXINGTON KY. 1920
96
ADD'L SHEET
DEC. 1920
LOUDON AV.
4" W. PIPE
6" W. PIPE
8" W. PIPE
BELT LINE R.R.
SHELBY
SHORPSHIRE AV.
MAGOFFIN
JACKSON AV.
E. 7TH ST.
CHURCH OF THE NAZARENE
Scale of Feet.
Copyright 1920 by the Sanborn Map Co.

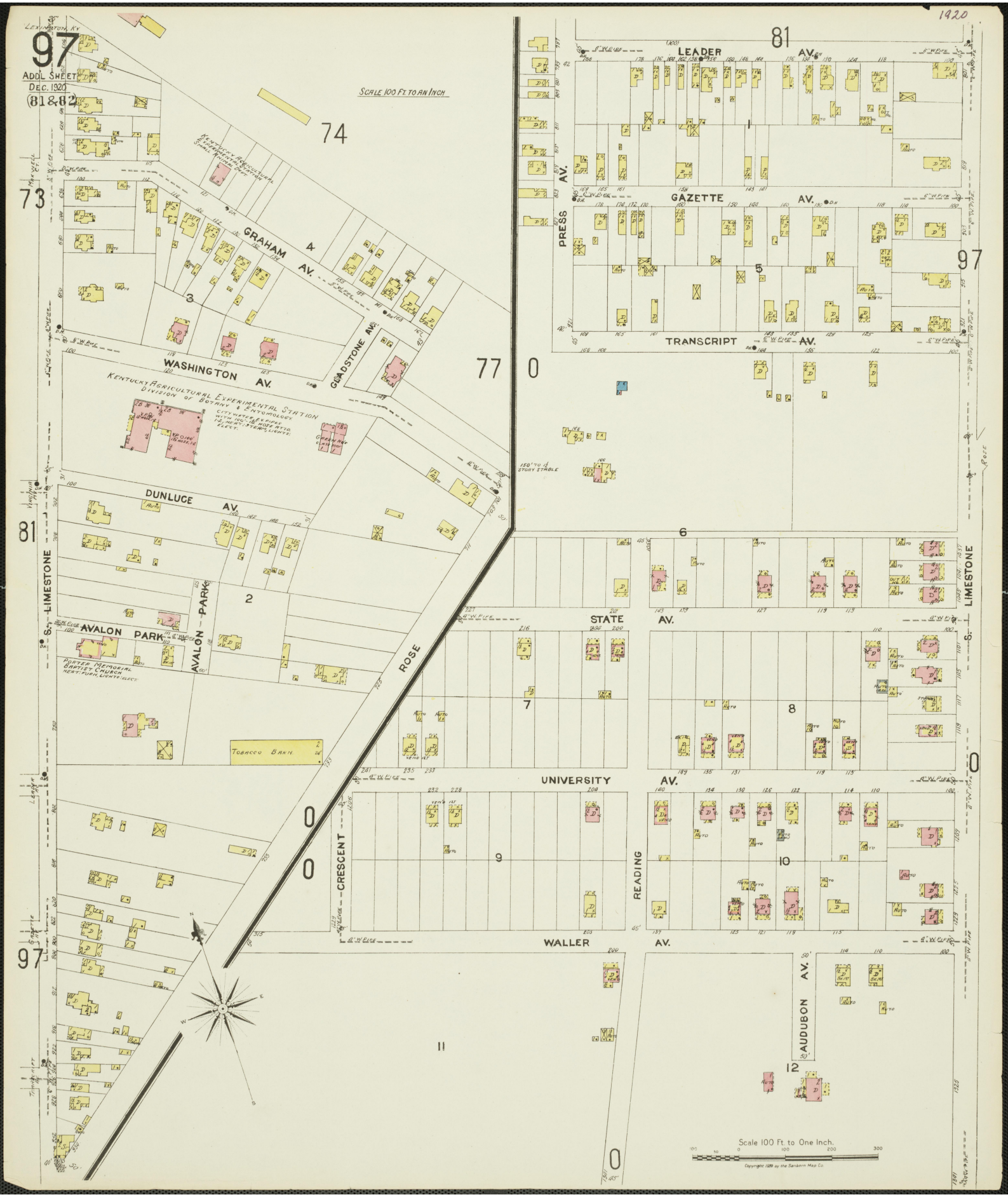
1920
97
ADDL SHEET
DEC. 1920
(81&82)
SCALE 100 FT. TO AN INCH
74
73
77
81
97
LEADER AV.
GAZETTE AV.
TRANSCRIPT AV.
PRESS AV.
GRAHAM AV.
WASHINGTON AV.
GLADSTONE AVE.
DUNLUCE AV.
STATE AV.
UNIVERSITY AV.
WALLER AV.
S. LIMESTONE
AVALON PARK
ROSE
CRESCENT
READING
AUDUBON AV.
KENTUCKY AGRICULTURAL EXPERIMENTAL STATION
DIVISION OF BOTANY & ENTOMOLOGY
TOBACCO BARN
Scale 100 Ft. to One Inch.

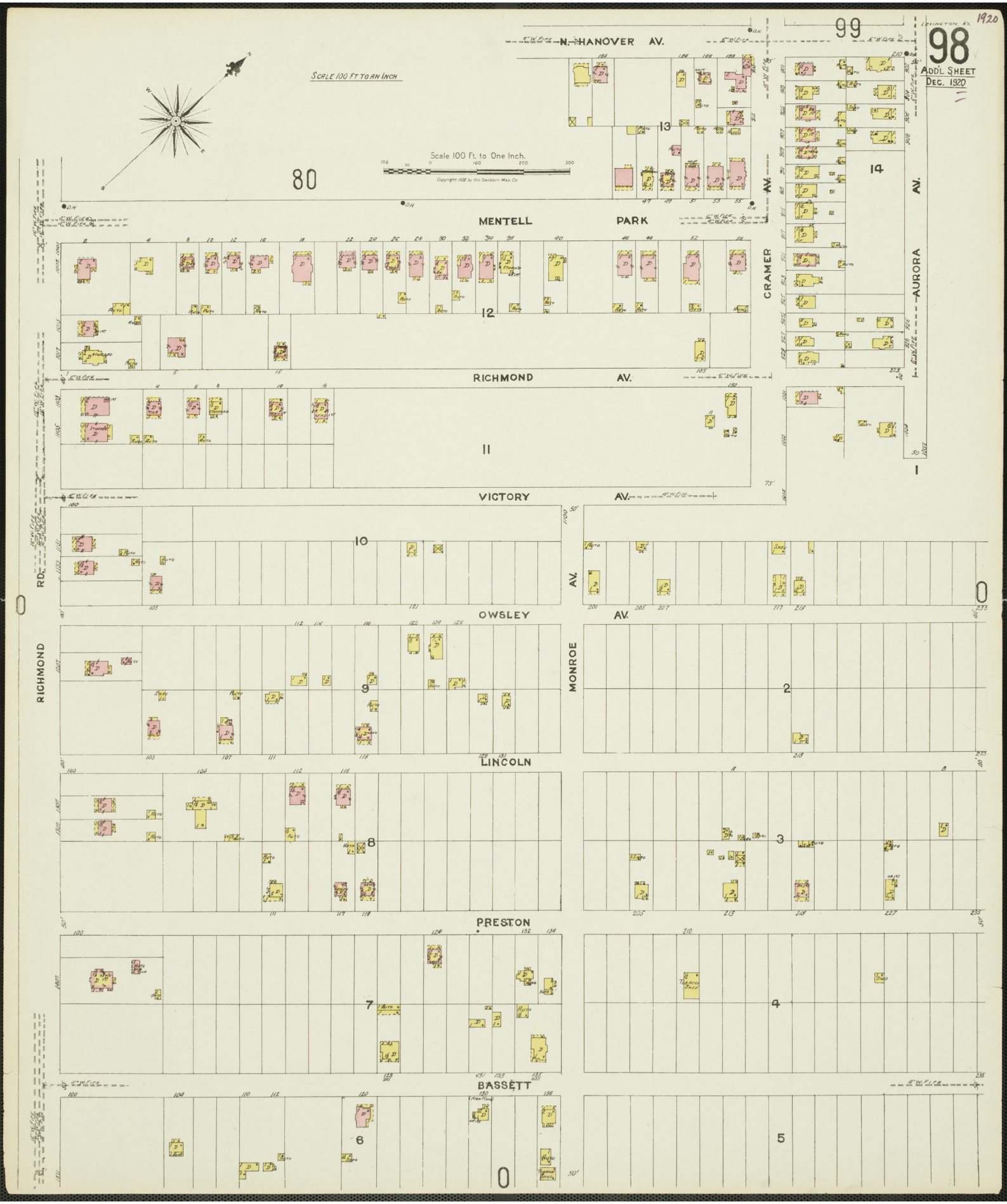
1920
LEXINGTON, KY.
98
ADD'L SHEET
DEC. 1920
99
N. HANOVER AV.
SCALE 100 FT TO AN INCH
Scale 100 Ft. to One Inch.
Copyright 1920 by the Sanborn Map Co.
80
MENTELL PARK
CRAMER AV.
AURORA AV.
RICHMOND AV.
VICTORY AV.
OWSLEY AV.
LINCOLN
PRESTON
BASSETT
RICHMOND RD.
MONROE AV.
12
13
14
11
10
9
8
7
6
2
3
4
5
1

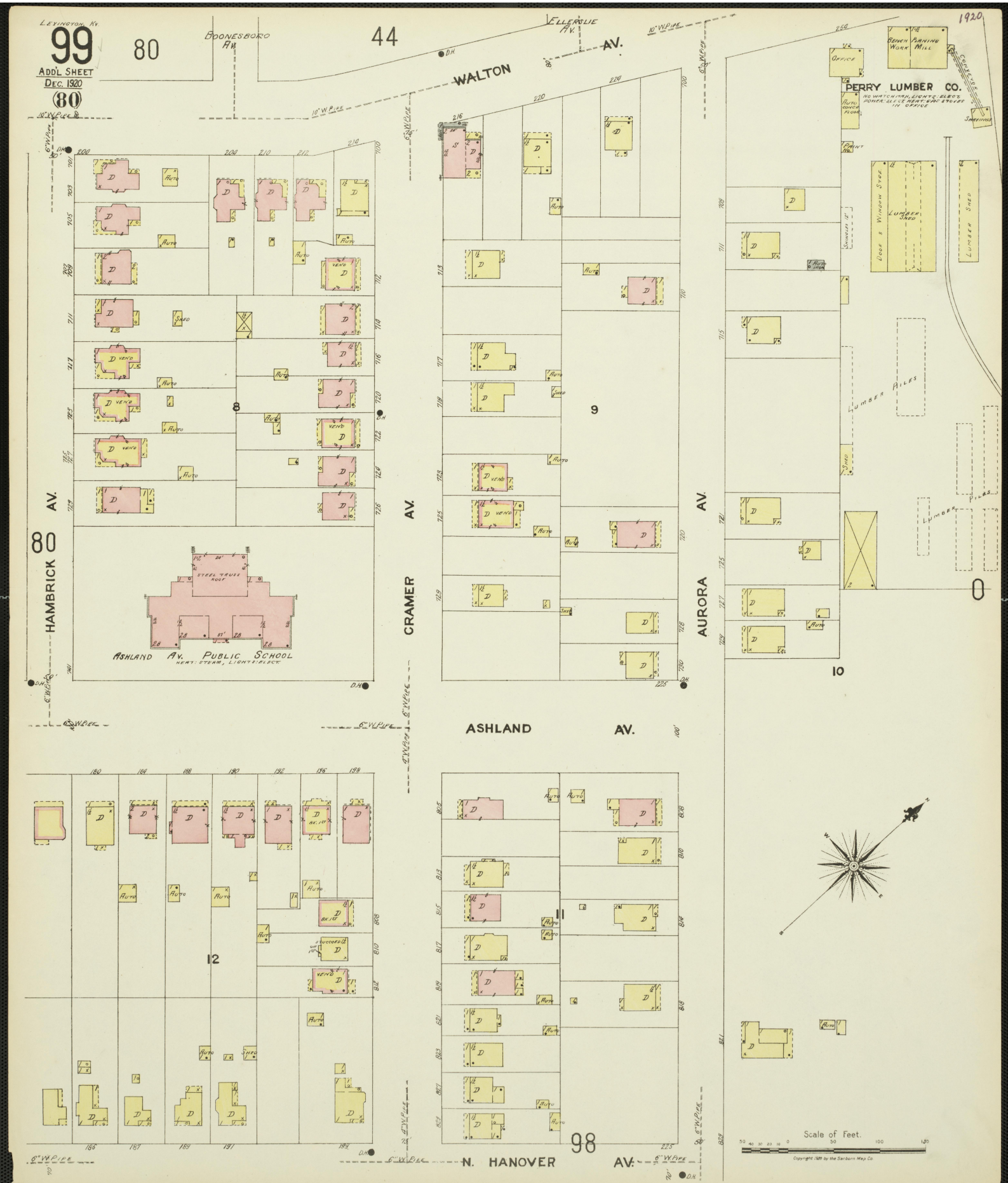
LEXINGTON, KY.
99
ADD'L SHEET
DEC. 1920
80
1920
80
BOONESBORO AV.
44
VELLERSLIE AV.
WALTON AV.
PERRY LUMBER CO.
NO WATCHMAN, LIGHTS: ELECT. POWER: ELEC. HEAT: GAS STOVES IN OFFICE
OFFICE
PLANING MILL
LUMBER SHED
LUMBER PILES
HAMBRICK AV.
CRAMER AV.
AURORA AV.
ASHLAND AV.
N. HANOVER AV.
ASHLAND AV. PUBLIC SCHOOL
HEAT: STEAM, LIGHTS: ELECT.
STEEL TRUSS ROOF
8
9
10
11
12
98
Scale of Feet.
Copyright 1920 by the Sanborn Map Co.

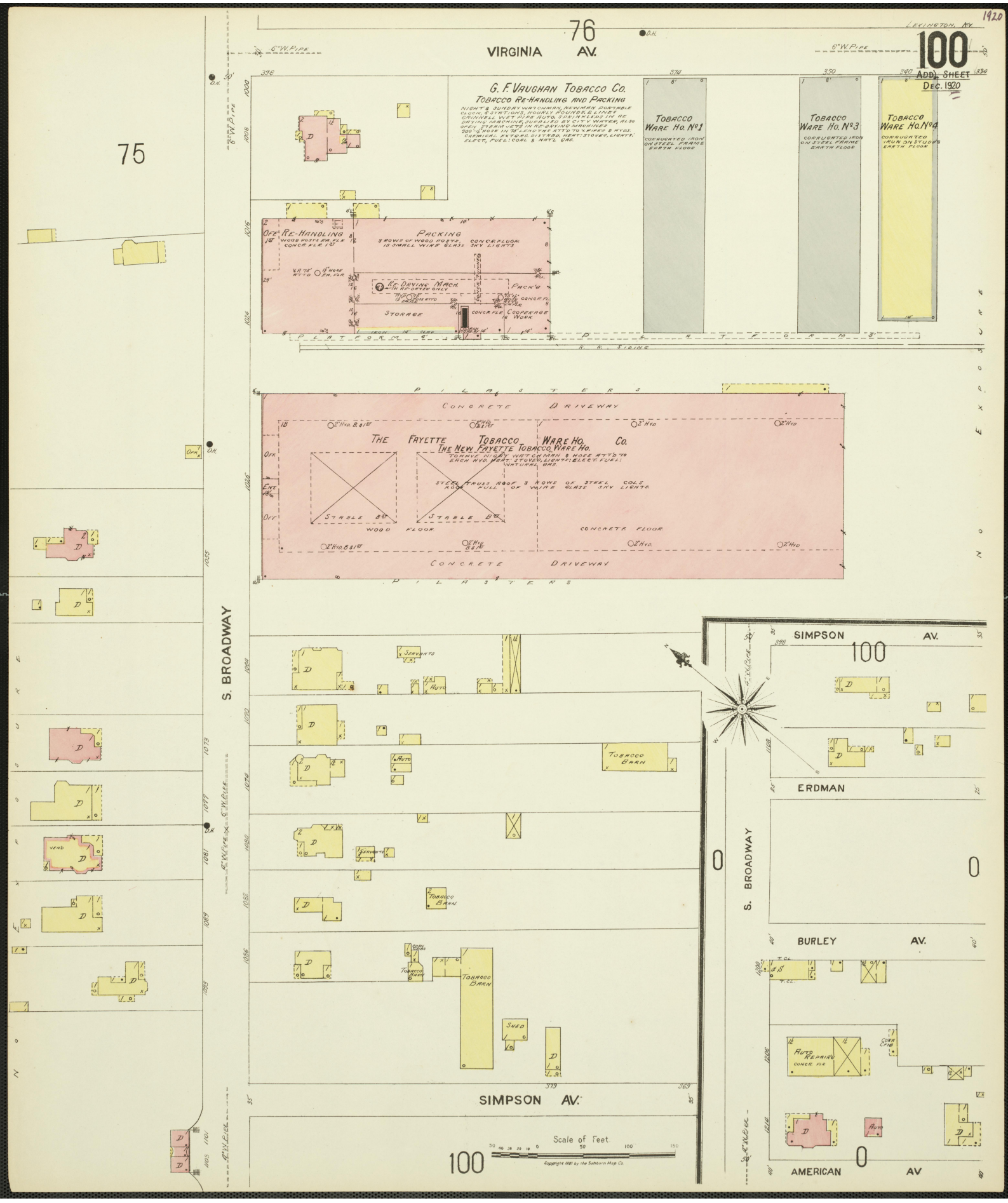

1920
LEXINGTON, KY.
100
ADD'L SHEET
DEC. 1920
76
VIRGINIA AV.
75
G. F. VAUGHAN TOBACCO CO.
TOBACCO RE-HANDLING AND PACKING
TOBACCO WARE HO. No 1
TOBACCO WARE HO. No 3
TOBACCO WARE HO. No 4
RE-HANDLING
PACKING
RE-DRYING MACH.
STORAGE
COOPERAGE WORK
PLATFORM
R. R. SIDING
PILASTERS
CONCRETE DRIVEWAY
THE FAYETTE TOBACCO WARE HO. CO.
THE NEW FAYETTE TOBACCO WARE HO.
STABLE
WOOD FLOOR
CONCRETE FLOOR
S. BROADWAY
SIMPSON AV.
ERDMAN
BURLEY AV.
AMERICAN AV
TOBACCO BARN
SHED
AUTO REPAIR
Scale of Feet
Copyright 1920 by the Sanborn Map Co.

LEXINGTON, KY.

101

ADD'L SHEET
DEC. 1920
(57)

1920




1920
LEXINGTON KY
102
ADD'L SHEET
DEC. 1920
101
W. HIGH
EMBRY
TRAINING BARN
POOL
HAMMOND
MOLLOY
BENNET AV.
DRIVEWAY OF K.T.H.B.A.
Scale of Feet
Copyright 1920 by the Sanborn Map Co.

LEXINGTON, KY.

103 (82)

ADD'L SHEET
DEC. 1920

1920

GREAT SOUTHERN REFINERY CO., INC.

OIL REFINERY

NIGHT WATCHMAN, NO CLOCK, CITY WATER, NO HYDS. NO HOSE. 1-720 GAL. CHEM. EXTGR. ON WHEELS. 2-3 GAL. CHEM. DIST'D. HEAT & POWER: STEAM. LIGHTS: ELECT. FUEL: COAL, NAT'L GAS & OIL.

2½ Miles N. W. of Court Ho.

LEXINGTON BRICK CO.

BRICK YARD

NIGHT AND SUNDAY WATCHMAN, NEWMAN CLOCK, 2 STATIONS, HOURLY ROUNDS. CITY WATER, 750' 2" HOSE, 4-2" HYDS. WATER BELS. AND PAILS AT KILNS. HEAT & POWER: STEAM. LIGHTS: LANTERNS. FUEL: COAL.

Located Abt. 2 Miles E. of Court Ho.

S. S. PRICE, SLAUGHTER HO.

NO WATCHMAN. CHEM. EXTGR'S DIST'D. HEAT: STEAM. LIGHTS & POWER: ELECT. FUEL: COAL.

Located 2½ Miles N. W. of Court Ho.

Copyright 1911 by the Sanborn Map Co.

Scale of Feet