

TRIPLICATE

COVINGTON

1909

COVINGTON, KY.

INDEX.

STREETS.

SHEET

A

Adela Ave., at Ludlow....97 & 98
Alberta, at Ludlow....96
Arnold, ...630-805....17
" ....800-821....27
Ash, at Ludlow....101
Athey Ave., ...20
Audrey, at Ludlow....96
Augustine, ...1-51....*64
" ....2-52....*65

B

Baker, ...26
Bakewell Ave., ...100-332....*4
" " ....101-331....*5
" " ....400-537....11
" " ....600-733....18
" " ....800-859....20
Banklick, ...800-876....20
" ....877-1058....29
" ....1100-1112....*37
" ....1101-1113....*29
" ....1114-1345....37
" ....1400-1570....43
" ....1600-1749....47
" ....near 21st St....65 & 66
Beech Ave., ...75 & 76
" Court, ...3
Bellevue, at West Covington....91 & 92
Benard, at West Covington....93 & 94
Berry, ...29
Bond, at West Covington, ...91
Boone, ...47 & 61
" E., ...77 & 79
" W., ...1-30....77
" " ....100-227....76
" " ....300-311....75
" at Bromley, ...1-218....106
" " ....219-242....105
" at Ludlow, ...96
Brackers Alley, ...29
Bremen, ...1-79....*19
" ....2-78....*12
" ....74-82....*11
Buena Vista Ave., ...66
Bullock, ...34 & 35
" Ave., ...73
Bush, E., ...1-88....39
" ....89-180....40
" W., ...36
Butler, ...1-89....46
" at Ludlow, ...99
Byrd, E., ...1-72....46
" ....73-122....42
" W., ...45

C

Carlisle Ave., ...73
" " at Independence, ...110
Catalpa, ...66 & 70
Catherine, E., ...72, 77 & 78
" W., ...71, 76 & 77
Carneal, at Ludlow....99, 100 & 101
Caroline, ...76 & 81
Center, ...1-112....63
" ....113-140....69
" at Erlanger, ...108
" Ave., ...85 & 86
Central Ave., ...88
" Court, ...18
Chauncy, E., ...111
" W., ...71 & 72
Cherry, ...25
Church Ave, ...600-645....77
" ....646-999....79
" ....1000-1235....83
" " S. of Taylor Ave. 85 & 86
Clark, at West Covington, ...99
Clay, at Erlanger, ...108
Clide Ave., ...90
Clifford Ave., ...75
Clifton, ...69
" Ave., ...90
Clinton Court, ...13
Coleman, at Fort Mitchell, ...109
Collins Ave., ...49 & 50
Commonwealth Ave., at Erlanger, ...107
Cordelia, ...50
Corporation, E. of Oakland Ave. 59
" W. of Oakland Ave. 59
Cottage Ave., ...73
Country Lane, at Independence, ...110
Court, at West Covington, ...92
" Ave., ...99
Covington Ave., ...12
Cowie Ave., at Elsmere, ...111
Craig, ...500-543....12
" ....600-748....*20
" ....601-609....*12
" ....611-747....*19
" ....800-861....20
Crawford Alley, ...13
Crescent Ave., ...100-340....*2
" ....101-327....*1
" ....329-539....*9
" ....342-542....*10
" ....600-735....17
" ....800-893....27
" ....894-899....26
" at Erlanger, ...108
" " Fort Mitchell, ...109
Cutter, at Elsmere, ...111

D

Dalton Ave., ...600-742....*18
" ....601-743....*17
David, at West Covington, ...92 & 95
Davies, at Ludlow, ...100
De Corsey Ave., ...1000-1127....83
" " " ....1128-1235....84
" " " ....1234-1420....*87
" " " ....1301-1409....*86
" " " ....1411-1627....88
" " " ....1700-1741....89
" " " ....1800-2015....90
Delmar Place, ...55 & 56
Denver, ...1900-1930....*55
" ....1901-1931....*58
Deverill, at Ludlow, ...103 & 104
Division, at West Covington, ...94 & 95
Douglas, at West Covington, ...92 & 95

E

Earle Ave., ...84 & 87
Eastern Ave., ...1300-1542....42
" " ....1543-1655....51
" " ....1656-1935....55
" " ....2000-2129....59
Eighteenth, E., ...1-54....53
" ....55-168....54
" ....169-254....55
" " E. of Oakland Ave. 56
" W., ...1-90....48
" " ....91-311....*47
" " ....302-313....*62
" " ....312-616....*61
Eighth, E., ...1-40....22
" ....41-88....23
" ....89-174....24
" W., ...1-46....21
" ....47-86....20
" ....100-179....19
" ....178-250....*18
" ....181-275....*27
" ....252-350....*17
" ....319-351....*27
Eleventh, E., ...1-85....*39
" " ....2-88....*31
" ....90-218....*32
" ....101-185....*40
" ....201-235....*41
" W., ...1-67....*38
" ....2-94....*30
Eleventh, W., ...69-99....*37
" " ....96-236....*28
" " ....101-139....*36
" " ....201-231....*35
" " ....213-266....34
Elizabeth, ...68
Ella, ...100-125....42
Elm, ...10
" at Latonia, ...81
" Row, at Latonia, ...88
" at Ludlow, ...1-45....101
" ....46-128....*99
" ....47-127....*100
" ....129-199....*98
" ....130-198....*97
" ....200-259....96
" ....351-409....*103
" at Erlanger, ...107
Emma, ...27
Erlanger Road, at Erlanger, 107 & 108
Ernst, ...33
Euclid Ave., ...1594-1673....61
" ....1800-1851....62
Eugenia Ave., ...75

F

Fairview Ave., ...89 & 90
Ferry, ...100-126....2
" ....125-142....1
" E., ...77 & 78
" W., ...76 & 77
Fifteenth, E., ...1-107....*49
" ....2-98....*45
" ....100-178....46
" ....109-171....*50
" ....200-269....42
" W., ...1-90....44
" ....91-120....43
Fifth, E., ...1-40....14
" ....41-86....15
" ....87-130....16
" W., ...1-92....13
" ....100-179....12
" ....180-246....11
" ....247-340....10
Florida Ave., ...71 & 72
Fisk, ...36
Forest, ...1
" Ave., at Ludlow, ...99
Fort Mitchell Ave., at Fort Mitchell, ...109
Fourteenth, E., ...1-12....45
" W., ...1-89....*43
" ....2-56....*38
" ....58-138....*37
" ....91-147....*43
" ....140-148....*36
" ....250-289....69
Fourth, E., ...1-41....*14
" ....2-48....*6
" ....43-83....*15
" ....50-132....*7
" ....85-131....*16
" ....134-140....*8
" W., ...1-95....*13
" ....2-52....*6
" ....54-144....*5
" ....97-175....*12
" ....146-204....*4
" ....177-243....*11
" ....206-236....53
" ....245-345....*10
" ....298-344....*2
" Ave., at Bromley, ...105
Franklin, ...1-108....63
" ....109-138....69
" Ave., E., at Latonia, ...79
" W., at Latonia, ...81
Frazier, ...72, 77 & 78
Freeman, at West Covington, ...91
Front, E., ...6, 7 & 8
" W., ...5 & 6
Fry, ...28

G

Garrard, ...100-338....*8
" ....101-339....*7
" ....400-550....16
" ....600-851....24
" ....1100-1319....40
" ....1320-1431....46
" ....1500-1621....50
" ....1700-1831....54
" ....1900-2062....58
" Garvey Ave., at Elsemere, ...111
" George, at Ludlow, ...99
" Gilbert Ave., ...87
" Glenn Ave., ...80, 84 & 87
" Glenway Ave., N. of Thomas 52
" " Thomas to 20th 56
" " S. of 20th 60
" at Ludlow, ...99
" Golding Ave., E., ...83 & 84
" " W., ...81 & 82
" Grace Ave., ...1001-1127....*74
" ....1100-1139....*75
" Graff, ...75, 76 & 81
" Grand Ave., ...1-66....70
" Greaves Ave., at Erlanger, ...107
" Greenup, ...100-341....7
" ....400-600....*16
" ....401-545....*15
" ....601-835....*23
" ....700-897....24
" ....900-1056....*32
" ....901-1055....*31
" ....1100-1318....*40
" ....1101-1319....*39
" ....1320-1398....*46
" ....1321-1393....*45
" ....1500-1635....49
" ....1700-1828....*54
" ....1701-1829....*53
" ....1900-2060....*58
" ....1901-2063....*57
" ....2100-2140....*60
" ....2101-2129....*70
" Greer Ave., ...700-887....19
" ....900-941....29

H

Hamlin, ...1-30....77
" ....100-230....76
" ....300-331....75
" Harris, at Bromley, ...1-414....106
" Harvey, ...20
" Hawthorne Ave., ...62
" Hay, at Ludlow, ...101
" Hayman, at West Covington, ...94
" Hazen, at West Covington, ...93
" Helen, at Ludlow, ...99
" Henry, ...55
" Herman, ...300-405....67
" ....406-541....68
" Hermes Ave., ...430-510....34
" Hewson, ...14
" Hicks, ...66
" High, ...25
" at West Covington, ...94 & 95
" Highland Ave., W. of Howell ....62 & 63
" Hill, ...33 & 34
" Hodges Ave., ...81
" Holman Ave., ...1100-1121....29
" " ....1122-1340....*37
" " ....1123-1343....*36
" " ....1400-1571....43
" " ....1600-1751....47
" " ....1800-1851....62
" Home, at Erlanger, ...107
" Hooper, at Ludlow, ...97
" Horton, ...600-735....17
" " ....801-829....*27
" Howell, ...1-117....*63
" ....2-118....*64
" Howell, ...200-223....67
" Huntington Ave.; ....N. of Southern Ave. 80
" ....Southern to Taylor Ave. 84 & 87
" ....Taylor to Oakland Ave. 87
" ....Oakland to Licking Ave. 88
" ....Licking to Fairview Ave. 89
" ....S. of Fairview Ave. 90

I

Independence & Colemansville Pike, ...110

J

Jackson, ...1000-1053....29
" ....Center to Walnut....63
Jefferson Ave., ...1-60....63
" " ....1590-1673....61
" " ....1800-1850....*62
" Place, ...90
John, ...1
" at West Covington, ...94 & 95
Johnson, ...100-230....*5
" ....101-333....*1
" ....400-532....12

K

Kavanaugh, ...35 & 69
Keene, ...28
Keller Ave., ...87
Kellogg, ...1550-1579....44
" ....1600-1815....48
Kendall, ...1300-1433....46
" ....1500-1535....50
Kennedy, ...8
" at West Covington, ...91 & 93
Kenner, at Ludlow, ...1-63....*97
" " ....2-62....*99
" " ....64-124....*98
" " ....65-125....*100
Kenton, E., ...79
" W., ...2-20....*77
" " ....100-220....*76
" " ....300-322....*75
" at Bromley, ...105 & 106
Kentucky Ave., ...12
Keturah, ...78
Kleets Alley, at Independence, ...110
Kruse, E., ...79
" W., ...71, 72 & 76

L

Lagoon Ave., at Ludlow, ...200-371....103
Laird, ...67
Lake, at Erlanger, ...108
Latonia Ave., ...1000-1130....*74
" ....1001-1129....*73
Latta Ave., at Ludlow, ...99
Laurel, ...26
" at Ludlow, ...103 & 104
Lawson, ...1 & 9
Lee, ...1000-1116....*29
" ....1001-1055....*28
" ....1101-1115....*36
" ....1117-1234....36
" ....100-143....36
" ....200-229....35
Leonard, ...3
Lewis, ...1-70....26
" ....67-116....25
" Lexington, at West Covington, ...91
" Pike, at Erlanger, 107, 108 & 111
" " Elsmere, ...111
Licking Ave., ...88 & 89
Linden, at Ludlow, ...98 & 100
" W., at Ludlow, ...98
" Ave., ...43 & 69
Livingston, at West Covington, ...91
Locke, ...83
Locust, ...29
" at Ludlow, ...101
" at Erlanger, ...108 & 111
Lockwood, ...1-18....19
Long Taylor, at West Covington, ...91
Longworth, ...17th to 19th....53
" ....1900-2035....57
Lookout, ...1 & 9
Lucy, ...52
Ludlow Highway, at W. Covington, ...92, 93, 94 & 95
" " Ludlow, ...96 & 102
Lush, ...72
Lydia, E., ...71
" W., ...71 & 72
" ....1-88....31
" ....89-178....32

M

Mabel Ave., ...1000-1129....74
McCoy Ave., ...58
McCullon Ave., at Independence, ...110
McKee Ave., ...87 & 88
Madison Ave., ...100-335....6
" ....400-542....*14
" ....401-539....*13
" ....600-832....*22
" ....601-831....*21
" ....900-1054....*31
" ....901-1053....*30
" ....1100-1322....*39
" ....1101-1323....*38
" ....1324-1450....*45
" ....1401-1563....*44
" ....1500-1634....*49
" ....1601-1815....*48
" ....1700-1826....*53
" ....1900-2042....*57
" ....1901-2141....*65
" ....2100-2250....*70
" ....2142-2315....*66
" ....2316-2469....66
" E. at Latonia, ...72
" W. at Latonia, ...1-130....*72
" " " ....131-208....*73
Main, ...100-335....4
" ....400-537....11
" ....600-624....*11
" ....601-731....*18
" ....626-838....*19
" ....801-837....*27
" ....900-1015....28
" ....1100-1240....*36
" ....1101-1235....*35
" at West Covington, 91, 92, 93 & 94
" " Bromley, ...1-414....106
" " Latonia, ...500-699....77
" " ....700-932....*79
" " ....701-741....*14
" " ....801-1029....*81
" " ....1000-1226....*83
" " ....1101-1611....*82
" " ....1300-1606....*84
Market Place, at Latonia, ...71 & 72
Martin, ...60
Maryland Ave., ...1500-1655....51
" ....1656-1935....55
" ....2000-2051....59
" at Latonia, ...89
Mason, at Ludlow, ...97
May, ...61 & 69
Michigan Ave., ...89
Milton, ...33
Monroe Ave., ...81
Montague, ...1-23....*33
" ....2-24....*25
" ....25-60....25
" 93
Montclair Ave., at West Covington, ...93
" " Ludlow, ...96 & 102
Monterey, ...1-40....69
Montgomery, ...13
Montrose, at Ludlow, ...96 & 102
Moore, at Bromley, ...106
Mullins, ...65
Myrtle Ave., ...80

N

Nancy, ...50
Neave, ...44
Nineteenth, E., ...1-75....*57
" ....2-74....*53
" ....76-160....*54
" ....77-159....*58
" ....161-254....55
" E. of Oakland Ave. 56
" W., ...1-320....56
" ....401-557....*64
" ....500-610....*62
" ....601-611....*63
" ....612-819....63
Ninth, E., ...1-87....*31
" ....2-40....*22
" ....42-88....*23
" ....89-177....*32
" ....90-176....*24
" W., ...1-87....*30
" ....2-40....*21
" ....42-98....*20
" ....89-97....*29
" ....98-114....*19
" ....101-215....*28
" ....116-216....*27
" (Cross), ...26
" (Riddle), ...*29

O

Oak, at Ludlow, ...1-24....101
" ....25-102....100
" " ....103-138....98
" W., at Ludlow, ...200-252....*97
" " " ....201-253....*98
" " " ....343-426....103
" Ave., ...85 & 86
Oakes, ...1
Oakland Ave., E.S., Oliver to Thomas *52
" " W.S., " " *51
" " E. S., Thomas to 20th *56
" " W. S., " " *55
" " E. S., S. of 20th *60
" " W.S., " " *59
" at Latonia, ...88
Ohio, at Ludlow, ...87
Old Lexington Road, ...69
Oliver, ...1-76....51
" ....77-98....52
Orchard, ...1-35....*26
" ....2-36....*29
" at Fort Mitchell, ...109

P

Park, at Ludlow, ...1-114....103
" Ave., ...47 & 61
" at Latonia, ...79, 84 & 87
" Place, ...7
" Drive, ...80
Patton, ...1-52....50
" ....53-132....51
" ....133-220....52
Pearl, ...1800-1835....53
" ....1835-2030....57
Peter, at West Covington, ...94 & 95
Philadelphia, ...100-337....3
" ....400-596....*11
" ....401-537....*10
" ....600-739....18
" ....800-869....27
" ....900-987....28
Pike, E., ...1-40....22
" W., ...1-47....21
" ....48-136....20
" ....137-179....*20
" ....138-192....*19
" ....181-264....29
" ....259-388....28
" ....351-419....*35
" ....400-538....*26
" ....421-635....*34
" ....540-648....*33
Pike, at Bromley, ...1-222....106
" ....221-352....105
Pleasant, ...1-41....*3
" ....2-42....*39
" ....43-145....*46
" ....44-120....*40
" ....122-140....*41
" at Bromley, ...105
Poplar, at Ludlow, ...102
Post Place, at Ludlow, ...102
Prague, ...1-17....*35
" ....2-28....*69
Prospect, at Ludlow, ...102
" Ave., ...N. of Ninth....24
" ....900-1057....32

Q

Quarry, ...25
Queen, at Erlanger, ...108

R

Randall Ave., ...73 & 74
Rickey, ...1200-1319....42
" ....1320-1545....42
Ridge, ...200-240....*1
" at West Covington, ...95
Ringold, at Ludlow, ...97
River Road, at Ludlow, ...102
Robbins, E., ...1-88....31
" ....90-177....32
" W., ...1-94....30
" ....95-194....29
Rodgers, ...100-413....71
" ....500-699....*77
" ....501-821....*76
Rohman Ave., at Bromley, ...105
Rosedale Court, ...74 & 75
Rosina Ave., ...1-67....38
Russell Ave., ...100-341....5
" ....400-538....*13
" ....401-541....*12
" ....600-832....20
" ....900-1059....30
" ....1100-1339....37
" ....1400-1572....*44
" ....1401-1571....*43
" ....1600-1736....*48
" ....1601-1735....*47
" ....1801-1851....*62
" S. of Nineteenth....64

S

St. Clair, ...1500-1554....*43
" ....1501-1541....*69
" ....1543-1553....*63
" Louis, ...1-10....58
" ....11-92....59
" E. of Oakland Ave. 60
Sanford Alley, ...100-341....7
" Street, ...400-545....16
" ....600-645....24
" Alley, ...700-735....24
" Street, at Fort Mitchell, ...109
" Ave., at Latonia, ...73 & 74
Saratoga, E., ...22 & 24
" W., ...20 & 21
Scott, ...100-342....*7
" ....101-339....*6
" ....400-540....*15
" ....401-539....*14
" ....600-834....*23
" ....601-833....*22
" ....900-1055....31
" ....1100-1321....39
" ....1322-1397....45
" ....1500-1635....49
" ....1700-1834....53
" ....1833-2046....57
" ....2100-2119....70
" ....1-48....6
Second, E., ...131-196....8
" W., ...1-54....6
" " ....55-124....5
" " ....125-204....4
" " ....205-296....3
" " ....297-385....2
" " ....400-483....1
" Ave., at Bromley, ...105
Sehon Ave., ...71
Seventeenth, E., ...1-75....*53
" " ....2-104....*49
" " ....77-175....*54
" " ....106-182....*50
" " ....181-256....51
" " ....257-340....52
" W., ...1-90....48
" " ....91-310....47
" " ....311-326....61
Seventh, E., ...1-40....22
" ....41-88....23
" ....89-140....24
" W., ...1-46....21
" ....47-132....19
" ....133-192....18
" ....250-405....17
Shaler, ...1-33....*65
" ....2-30....*48
Shelby, ...8
" at Bromley, ...1-220....106
" ....221-242....105
Shinkle Ave., ...8
Short, ...34
" at West Covington, ...91
" Ave., at Bromley, ...105
" Bremen, ...18
" Broad, ...63
" Elm, ...11
" John, ...94
" Taylor, at West Covington, 93 & 94
" Walnut, ...88
Sixteenth, E., ...1-94....49
" ....95-180....50
" ....181-254....51
" ....255-330....52
" W., ...1-89....*48
" ....2-90....*44
" ....91-307....*47
" ....308-407....*43
" ....309-625....61
Sixth, E., ...1-39....*22
" ....2-40....*14
" ....41-87....*23
" ....42-84....*15
" ....86-136....*16
" ....89-135....*24
" W., ...1-47....*21
" ....2-92....*13
" ....49-129....*20
" ....94-130....*12
" ....131-164....12
" ....165-172....11
" ....173-251....*18
" ....174-254....*11
" ....236-336....*10
" ....253-349....*17
" ....338-350....*9
Somerset Ave., at Ludlow, ...97
Southern Ave., E., ...79, 83 & 84
" W., ...74 & 75
Southgate, ...39
Sparrows Alley, ...7
Spring, ...1-20....1
" ....1200-1328....*38
" ....1201-1339....*37
" ....1400-1525....44
" at West Covington, ...95
Sterritt Ave., ...1-63....70
" ....200-219....60
" ....216-220....*59
" ....2100-2125....59
Stewart, ...33
" ....34-139....5
" ....140-169....4
" Ave., ...90
Summit Ave., ...80

T

Taylor, at West Covington, ...94
" Ave., ...1-49....*85
" " ....2-14....*83
" " ....101-143....*86
" " ....300-335....87
Tenth, E., ...1-90....31
" ....91-178....32
" W., ...1-93....30
" ....94-105....29
Third, E., ...1-48....6
" ....49-131....7
" ....133-198....8
" W., ...1-47....6
" ....49-136....5
" ....139-204....4
" ....205-296....3
" ....297-352....2
" Ave., at Bromley, ...105
Thirteenth, E., ...1-88....39
" ....87-185....40
" ....186-293....41
" W., ...1-67....38
" ....68-136....37
" ....137-219....36
" ....220-287....35
Thomas, N. S., ...*51 & 52
" S. S., ...*55 & 56
Tibbats, ...81 & 82
Timberlake Ave., ...83 & 84
Trevor, ...1-38....39
" ....39-139....40
" ....140-151....41
" ....1-88....39
" ....89-184....40
" ....185-248....41
" W., ...1-68....38
" ....69-136....37
" ....146-223....36
" ....224-308....35
" ....309-392....34
Twentieth, E., ...1-68....57
" ....69-134....58
" N. S., Denver to Oakland Ave. *55
" S. S., " " " *59
" N. S., E. of Oakland Ave. *60
" S. S., " " " *65
Twentieth, W., ...1-50....64
" ....500-553....64
Twenty-first, W., ...1-16....65
" ....17-256....64
" ....600-721....63
Twenty-second, W., ...100-248....*64
" ....101-613....*67
" ....600-633....63
" ....615-635....*69
Twenty-third, W., ...500-615....67
" ....616-631....60
Twenty-fourth, W., ...near Warren....67

U

Union, ...77

V

Vermont Ave., ...88 & 89
Victoria, at Ludlow, ...97
View Ave., at West Covington, ...92

W

Wallace Ave., ...1-131....*70
" ....2-122....*57
" ....200-320....*58
" ....301-323....*60
" ....325-522....59
" E. of Oakland Ave. 63
Walnut, ...7
Walnut Ave., ...1-78....85
" ....79-166....86
" ....167-188....88
Warren, ...200-228....*67
" ....201-229....*69
" ....300-415....67
" ....416-541....68
Washington, ...100-218....*6
" ....101-217....*5
" ....600-832....*21
" ....601-833....*20
" ....900-1057....38
" ....1100-1325....38
" ....1400-1571....44
" ....1600-1815....48
" Ave., ...700-927....79
" " ....1000-1230....*84
" ....1001-1231....*83
Water, ...1500-1549....42
" Oliver to Thomas....52
" Thomas to Twentieth....56
" S. of Twentieth....60
Watkins, ...1-84....35
" ....85-116....34
Watson Ave., ...74
West, at West Covington, ...91 & 93
" S., at West Covington, ...93
" at Ludlow, ...96 & 102
Western Ave., ...200-276....1
" ....277-378....9
" ....379-399....*9
" ....600-732....*17
" ....568-688....*26
" ....571-687....*25
Wheeler, ...1100-1138....*41
" ....1101-1139....*40
" ....1200-1314....41
" ....1315-1433....*46
" ....1316-1538....*42
" ....1501-1543....*50
" ....73 & 74
Wiggins Ave., ...79
Willard, ...700-837....19
Williamson, ...77 & 78
Wilson, at West Covington, ...95
Winchester, ...72 & 78
Windsor Ave., ...80
Wolking Ave., ...89
Wood, ...1200-1320....39
" ....1321-1350....45
" S. of Twenty-fourth 67 & 68
Woodburn Ave., ...1500-1557....43
" ....1600-1741....47
Worth, ...25
Wright, ...N. of Lookout....1
" ....S. " 9

SPECIALS.

A

Acme Box and Shook Co., ...14
" Steam Laundry, ...21
Ahlers Co., Vinegar Works, ...51
Argonaut Cotton Mill Co., ...6

B

Baptist Church, at Erlanger, ...107
Bavarian Brewing Co., ...35
Boehmer, A. L., Paint M'f'y, ...30
Boone Tobacco Co., ...7
Bradford Building, ...7
Brandstetter, C., Co., Wood Works, ...24
Brenner, J., Brewing Co., ...22 & 23
Bromley Christian Church, ...106
" School, ...105
" Town Hall, ...105
Brownfield, J. A., Planing Mill, ...21
" Lumber Co., ...28
Busse Brick Co., ...14

C

Cambridge Tile M'f'g Co., ...43 & 47
Carran, K. B., & Sons, Brass Foundry 102
Chesap. & Ohio R. R. Repair Shops, ...38
Christian Church, at Erlanger, ...107
Cincinnati Grain Co., ...81
" Ice Co., ...7
" Leaf Tobacco Wareho. Co., ...7
" Pulley Machine Co., ...52
C. N. O. & T. P. R. R. Shops, ...100
C. S. C. S. Railway Car Barns, ...4
City Hall, ...7
Clifton Ave. School, ...90
College Building, ...22
Consumers' Ice M'f'g & Cold St'ge Co. 29
Covington & Cinc. Elev. R. R. & T. & B. Co. Freight Houses, ...20
Covington Architectural Iron Works, ...21
" Brewing Co., ...26
" City Garbage Crematory, ...4
" Coal Co., ...41
" Flour Mills, ...37
" High School, ...37
" Lumber Co., ...66
" " at Erlanger, ...111
" Public Library, ...31
" Stock Yards, ...66
Crane, C., & Co., Saw Mill & Yard, ...4, 6

D

Diamond Distilleries Co., ...80
Distillery Co., No. 2, ...80
Dohrman, F. W., & Son, Tobacco W. H., ...4

E

Eleventh St. Meth. Episc. Church, ...39
Ellis Church, ...55
Erlanger School, ...111
Esbelby, E. O., Tobacco Co., ...18
Excelsior Facing Mill, ...4

F

Farmers' & Traders' National Bank, ...13
Farrell, J., Stone Works, ...3
Fire Department Station, ...13
" " 19
" " 24
" " 34
" " 55
" " *59
" " 65
" " *66
" " 107
First Baptist Church, ...6
" " at Ludlow, ...98
" Christian Church, ...63
" " at Ludlow, ...101
" German E. P. Church, ...*58
" " Ref. Ch. of Bromley, ...106
" Presbyterian Church, ...6
" " Chapel, ...55
Fort Mitchell County Club, ...109
Fourth St. Christian Church, ...15
Franklin School, ...63

G

German Evangelical Ref. Church, ...19
" M. E. Emanuel's Church, ...39
Germania Supply and FoundryCo., ...4
Graff St. School, ...76

H

Hais, C., & Co., Slaughter House, ...25
Hall Capsule Co., ...102
Hamilton, T. S. & Co., Tobacco W. H., ...1, 3, 4
Hatfield Coal Co., ...32
Heckman, W. E., & Co., Soap Fac., ...66
Hellman Lumber and M'f'g Co., ...36
Hemingway Glass Co., ...6
Holy Cross School, ...79
Home for Aged and Indig. Women, ...24
Houston, Stanwood & Gamble Co., ...3
Howell St. School, ...67

I

Imeson, J. W., Stone Sawing, ...37
Immanual Baptist Church, ...58
InsuranceStoveRange & FoundryCo., ...44

K

Kenton Brick Co., ...42
" County Infirmary, ...87
" Foundry Co., ...52
Kenton Steam Stone Mill, ...37
Kentucky Distillery and Warehouse Co. (F. Kinsinger), ...80
" Hide and Leather Co., ...97
" Independent Oil Co., ...66
Kieswetter Carpet Cleaning and Rug M'f'g Co., ...29
Kinsinger, F., Distillery, ...80

L

La Sallette Academy, ...24
Lagoon, The, ...104
Lahner, C., Millwork, ...87
Latonia Baptist Church, ...83
" Brick Co., ...90
" Christian Church, ...79
" German Lutheran Church, ...84
" Golding St. School, ...83
" Ice and Fuel Co., ...75
" Jockey Club Race Track, ...82
" Methodist Episcopal Church, ...83
Licking Rolling Mill Co., ...41
Lincoln School, ...22
L. & N. R. R. Shops, ...67 & 68
Lovell & Buffington Tobacco Co., ...6
Lubrecht, G., Lumber, ...28
Ludlow M'f'g Co., ...100
" School, ...97

M

McDonald, F. M., Lumber, ...48
Madison Ave. Baptist Church, ...31
" " Presbyterian Church, ...30
Main St. Meth. Episcopal Church, ...19
Market House, ...21
Masonic Temple, ...6
Meier, A., Brick Co., ...6
M. E. Church (South), at Erlanger, ...107
Moeschl-Edwards Corrugating Co., ...20
Montgomery Coal Co., ...3
Moser Bros. Tin Tag Co., ...7
Mother of God Catholic Church, ...20
" School, ...13
Myers & Co., Wholesale Liquors, ...6

N

New England Distilling Co., ...20
Ninth St. Baptist Church, ...32
" Methodist Episc. Church, ...22
Nordmeyer & Berding, Flour Mills, ...21
Notre Dame Academy, ...13

O

O'Meara Buildings, ...48
Ohio Scroll and Lumber Co., ...5
Overman & Schrader Cordage Co., ...43

P

Paris Dry Cleaning Co., ...29
Perfection Carpet Cleaning and Desinfecting Works, ...25
Phœnix M'f'g Co., ...5
Pieck Building, ...14
Pittsburg Coal Co., ...101
Presbyterian Church, at Ludlow, ...98
Princess Theatre, ...18
Protestant Children Home, ...44
Public School, 1st District, ...14
" " 2nd 29
" " 3rd 11
" " 4th 49
" " 5th 47
" " 6th 54
" " 8th 83
Pullman Repair Shops, ...103

R

Reliance Textile and Dye Works Co., ...6
Renz, S., & Co., Wool Pulling, ...41
Rheinstrom, I., Engineering Co., ...102
" & Sons Co., Fruit Preserving, ...102
Rice, C., Slaughter House, ...52
Ritter Folding Door Co., ...41
Rivard, H., Slaughter House, ...25
Rude, W. C., & Co., Metal Goods, ...46

S

St. Aloysius' Catholic Church, &c., ...18
" Ann's Catholic Church & School, ...92
" Augustine's Catholic Church, ...64
" Benedict's Catholic Church, &c., ...50
" Bonifacius' Church, at Ludlow, ...98
" Cecilia's Cath. Ch., Independence, ...110
" Elizabeth Hospital, ...30
" Henry's Cath. Church, at Elsmere, ...111
" James' A. M. E. Church, ...31
" " Catholic Church, ...100
" John's Episcopal Church, ...53
" " Evangelical Church, ...25
" " German E. P. Church, ...94
" " Orphanage Asylum, ...111
" Joseph's Catholic Church, &c., ...39, 40
" Mary's Cathedral, ...39
" " Catholic School, ...23
" Patrick's Catholic Church, ...10
" Paul's Evang. Prot. Church, ...29
Scott St. Methodist Episc. Church, ...15
Sebastian Lathe Co., ...3
Shinkle Methodist Episcopal Church, ...45
So. Covingt. & Cini. St. R'y Power Ho. 109
South Side Baptist Church, ...43
Southern Hotel, ...100
Spinks, T. W., Brick Plant, ...78
" " Storage, ...38
Sprunck, P., Slaughter House, ...52
Standard Oil Co., ...7 & 66
Star Distillery Co., ...80
" Foundry Co., ...4
Stewart Iron Works Co., ...48
Sweinifus, H., Brick Co., ...42

T

Thirteenth St. Baptist Church, ...37
Trinity Episcopal Church, ...6
Trost, S. W., Co., Wood Works, ...4
Turner Hall, ...28

U

Union Distilling Co., ...80
" Light, Heat and Power Co., ...24
" M. E. Church, ...5
" " at West Covingt. 93
U. S. Custom House & Post Office, ...7

V

Veith & Zweigart, Lumber, ...21
Vogg Planing Mill, ...4

W

Walker, I. L., Tobacco Co., Wareho., ...21
Walsh Building, ...22
Walz, C. C., Slaughter House, ...25
Weller, V. J., Co., Cooper Shop, ...77
Wesley Methodist Episcopal Church, ...100
West Covington School, ...91
Wilburine Oil Works, ...66
Willard Machine and Tool Co., ...6
Wisher, J., Tobacco Warehouse, ...13
Wissman Bros., Stair Builders, ...28

* Indicates only one side of Street shown.

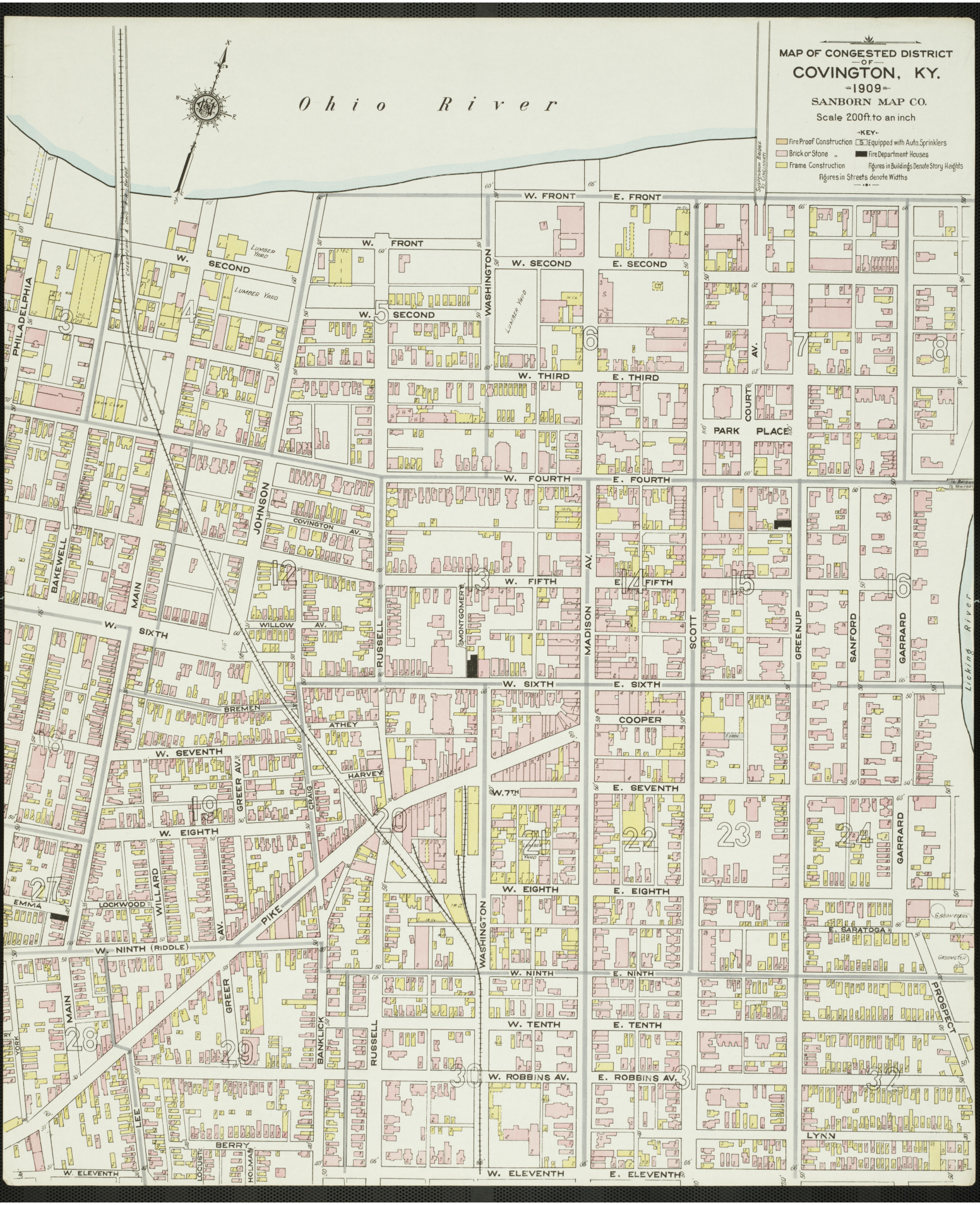
MAP OF CONGESTED DISTRICT
OF
COVINGTON, KY.
1909
SANBORN MAP CO.
Scale 200ft. to an inch
KEY
Fire Proof Construction
Brick or Stone
Frame Construction
Equipped with Auto. Sprinklers
Fire Department Houses
Figures in Buildings Denote Story Heights
Figures in Streets denote Widths
Ohio River
W. FRONT
E. FRONT
W. SECOND
E. SECOND
W. THIRD
E. THIRD
W. FOURTH
E. FOURTH
W. FIFTH
E. FIFTH
W. SIXTH
E. SIXTH
W. SEVENTH
E. SEVENTH
W. EIGHTH
E. EIGHTH
W. NINTH (RIDDLE)
W. NINTH
E. NINTH
W. TENTH
E. TENTH
W. ROBBINS AV.
E. ROBBINS AV.
W. ELEVENTH
E. ELEVENTH
PHILADELPHIA
WASHINGTON
JOHNSON
COVINGTON AV.
BAKEWELL
MAIN
WILLOW AV.
RUSSELL
MONTGOMERY
MADISON AV.
SCOTT
COURT
PARK PLACE
GREENUP
SANFORD
GARRARD
BREMEN
ATHEY
COOPER
HARVEY
CRAIG
GREER AV.
WILLARD
LOCKWOOD
EMMA
PIKE
BANKLICK
LEE
LOCUST
HOLMAN
BERRY
YORK
E. SARATOGA
PROSPECT
LYNN
Licking River

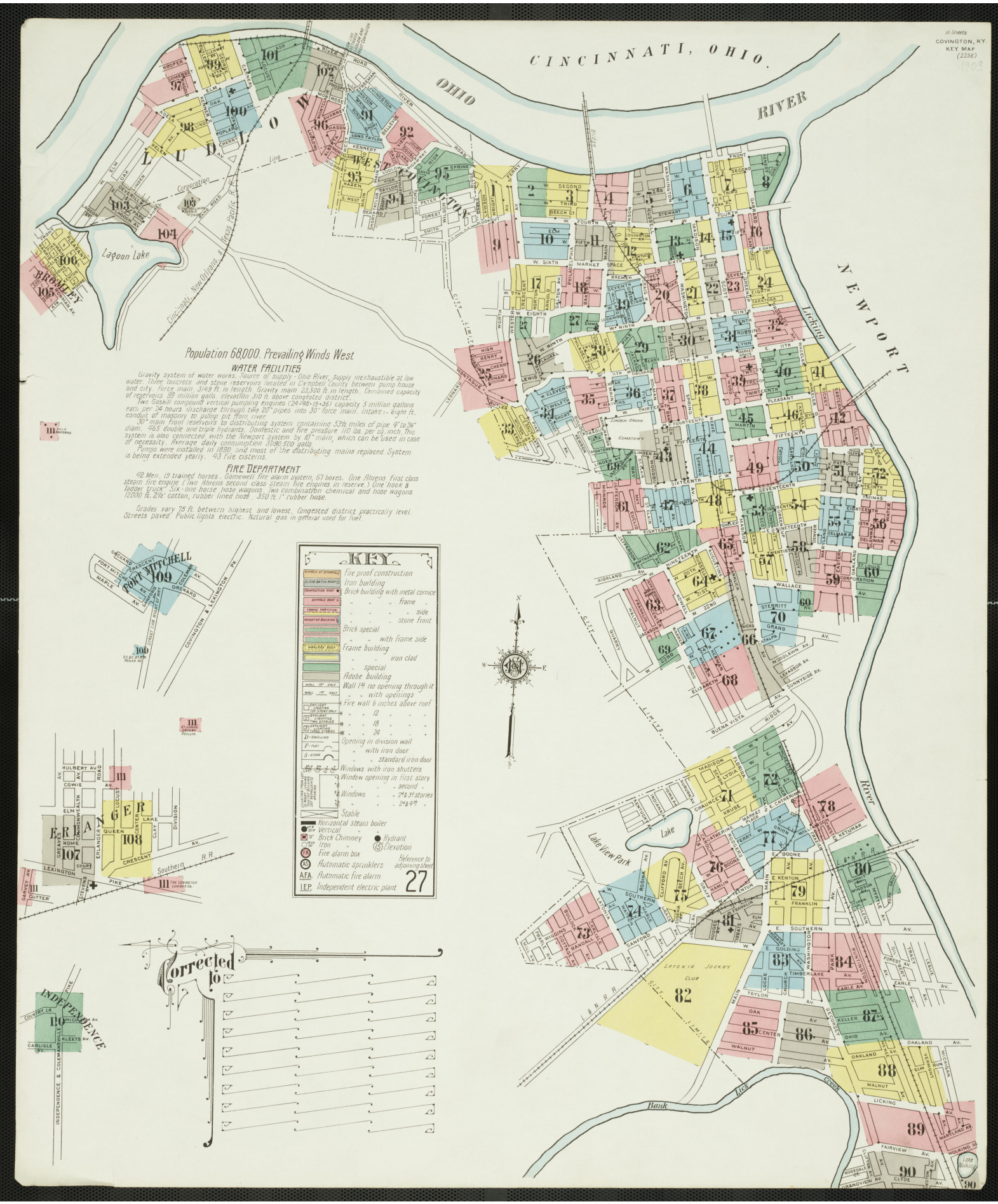

Ill Sheets
COVINGTON, KY.
KEY MAP
(2256)
CINCINNATI, OHIO.
OHIO RIVER
NEWPORT
LUDLOW
WEST COVINGTON
BROMLEY
Lagoon Lake
Lake View Park
Lake
Lake Wolking
Bank Lick Creek
Licking River
Cincinnati, New Orleans & Texas Pacific R.R.
Corporation Line
CITY LIMITS
LATONIA JOCKEY CLUB
FORT MITCHELL
ERLANGER
INDEPENDENCE
Southern R.R.
KEY
Fire proof construction
Iron building
Brick building with metal cornice
" " " frame "
" " " " side
" " " stone front
Brick special
" " with frame side
Frame building
" " iron clad
" special
Adobe building
Wall 1st no opening through it
" " with openings
Fire wall 6 inches above roof
" " 12 " " "
" " 18 " " "
" " 24 " " "
Opening in division wall
" with iron door
" " standard iron door
Windows with iron shutters
Window opening in first story
" " " second "
Windows " " 2nd & 3rd stories
" " " 2nd & 4th "
Stable
Horizontal steam boiler
Vertical "
Brick Chimney
Iron "
Hydrant
Elevation
Fire alarm box
Automatic sprinklers
Reference to adjoining sheet
Automatic fire alarm
Independent electric plant
27
Corrected to


1
COVINGTON KY.
SPRING
JOHN ST.
JOHN
RIDGE
95
PETER ST.
OAKES
NOT OPENED
LAWSON
NOT OPENED
OAKES
NO EXPOSURE
WRIGHT
FOREST
WESTERN AV.
NOT OPENED.
LOOKOUT
W. 2ND ST.
FERRY
6" W. PIPE
12" W. PIPE
T.S. HAMILTON & CO.
LEAF TOBACCO W. HOS
Scale of Feet.
0
50
100
150
9
8
7
6
5
4
3
2
1

COVINGTON, KY.

2

Ohio River

7

FERRY

0

6

W. 2ND ST.

1

CRESCENT AV.

5

3

W. 3RD ST.

4

W. 4TH ST.

10

Scale of Feet.



Covington Ky.
3
Ohio River
Montgomery Coal Co.
Night Watchman, No Clock, Light Lanterns
Tramway Elevated 20'
Incline to River
Coal Tipple
Platform Elevated 20'
6
7
W. 2nd St
Vacant
Formerly The Republic Iron & Steel Co's. Rolling Mill
5
The Houston Stanwood & Gamble Co. Incorporated
Mfrs of Steam Engines & Boilers
Machine Shop
Boiler Shop
Steel Frame, Earth Floor
Foundry
Earth Floor
Cleaning Castings
Stuartevant Blower
Pattern W. Ho.
Machine Shop
Office
Storage
Pattern Shop
Stone Ho.
Shop Shed
Store Ho.
Lumber Shed
Tenements
Out Ho.
Sebastian Lathe Co
Machine Shop
Iron W. Ho.
James Farrell
Steam Stone Works
Stone Cutting
Stone Sawing
Dry House
Tobacco Storage
Tobacco Ware Ho.
Stripping
Office
T. S. Hamilton & Co.
Scale of Feet.
W. 3rd St.
Beech Ct.
W. 4th St.
Philadelphia
Bakewell
2
4
1
3
10
11

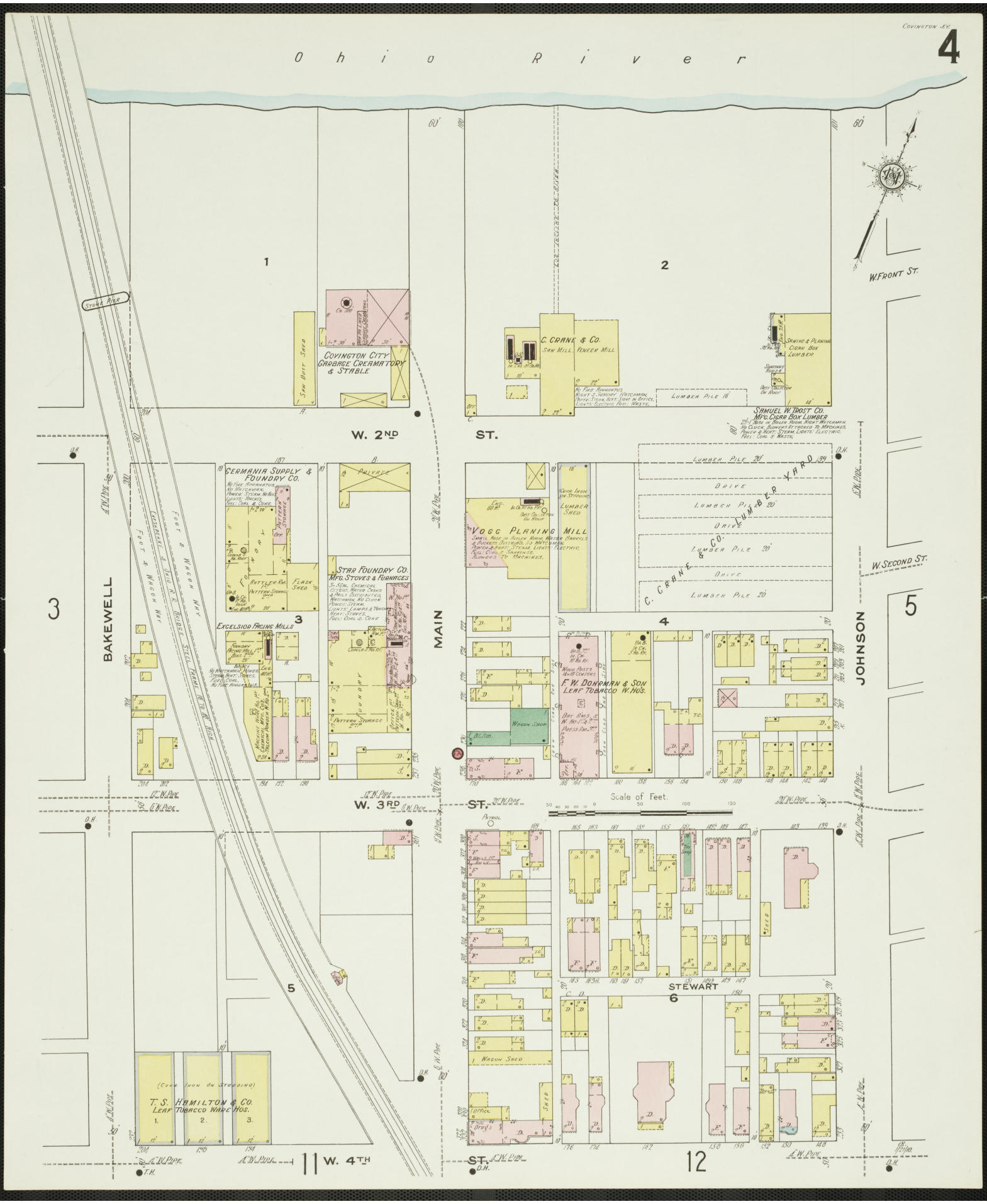

Covington Ky.
4
Ohio River
W. Front St.
W. Second St.
W. 2nd St.
W. 3rd St.
W. 4th St.
Stewart
Bakewell
Main
Johnson
Stone Pier
Covington City Garbage Creamatory & Stable
Saw Dust Shed
C. Crane & Co. Saw Mill, Veneer Mill
Lumber Pile 16'
Samuel W. Trost Co. Mfg. Cigar Box Lumber
Germania Supply & Foundry Co.
Excelsior Facing Mills
Star Foundry Co. Mfg. Stoves & Furnaces
Vogg Planing Mill
C. Crane & Co. Lumber Yard
Lumber Pile 20'
Drive
Wagon Shop
F. W. Dohrman & Son Leaf Tobacco W. Hos.
Scale of Feet.
Patrol
Wagon Shed
T. S. Hamilton & Co. Leaf Tobacco Ware Hos.
Foot & Wagon Way
Cheshapeake & Ohio R.R. Bridge Steel Frame 16 to 40 High
1
2
3
4
5
6
11
12



5
Covington Ky.
Ohio River
0
1
2
PHOENIX MFG CO.
Night & Sunday Watchman, Wagoner Magneto Clock. 17 Stations Hourly Rounds, Dry System, Automatic Sprinklers Throughout. Weracher in Front Building, Grinnell in Rear. Supplied by 8" City Main & Gravity Tank Capacity 8,000 Gal. 12" Above Highest Line of Sprinklers, Water Casks & Pails Distributed. Blowers Attached to Wood Working Machines. Heat Hot Air. Lights: Electric & Gas. Fuel Coal & Waste. All Floor Openings Have Automatic Traps.
THE OHIO SCROLL & LUMBER CO.
Night Watchman From Phoenix Mfg. Co. City Water 2 V.Pk. with 50' 1" Hose Attached Each Floor. 8 Tucker Fire Extinguishers, Water Casks & Pails Distributed. Blowers to Wood Working Machines. Heat Steam. Lights: Electric. Fuel: Coal & Waste.
W. FRONT
W. SECOND ST.
TOBACCO WARE HO.
Heat. Stoves. Lights: Electric
Carpin. Shop
3
4
WASHINGTON
W. 2ND ST.
JOHNSON
RUSSELL AV.
5
6
W. 3RD ST.
7
8
LUMBER 1"
THE OHIO SCROLL & LUMBER CO.
LUMBER SHED
PHOENIX MFG CO.
MFRS OF FURNITURE
STEWART
9
Scale of Feet.
12
W. 4TH ST.
13


W. FRONT
E. FRONT
OHIO RIVER
COVINGTON KY.
6
VACANT
HEMINGRAY GLASS CO.
Not in Operation
VACANT
LUMBER YARD
THE CINCINNATI ICE CO.
PLANT E
FREEZING TANKS
COLD STORAGE
ICE HO.
W. 2ND ST.
E. 2ND ST.
WASHINGTON
LUMBER & CRANE CO'S
Lumber Pile 20'
Drive
THE RELIANCE TEXTILE & DYE WORKS CO.
FINISHERS OF COTTON GOODS & YARN
CHILDREN'S PLAY GROUNDS
SHELTER No.
ARGONAUT COTTON MILL CO. INCORPORATED
ARGONAUT COTTON MILL CO. INC.
THE RELIANCE TEXTILE & DYE WORKS CO.
FINISHERS OF COTTON GOODS & YARN
E. SECOND ST.
W. SECOND ST.
MADISON AV.
SCOTT
TOBACCO WARE HO.
LOVELL & BUTTINGTON TOBACCO CO.
MFRS. OF PLUG & SMOKING TOBACCO
MYERS & CO. WHOLESALE LIQUORS & RECTIFYERS
W. 3RD ST.
E. 3RD ST.
7
5
8
STEWART
THE WILLARD MACHINE TOOL CO.
MACHINE SHOP
(FOUR FLOORS)
SOCIETY ROOMS
PARK PLACE
9
1ST PRESBYN. CHURCH
1ST BAPTIST CHURCH
TRINITY EPISCL. CHURCH
SUNDAY SCHOOL
MASONIC TEMPLE
W. 13 4TH ST.
E. 4TH 14 ST.
Scale of Feet.
0 50 100 150


COVINGTON, KY.
7
E. FRONT
FORMERLY JAMES WALSH & CO. RECTIFYING HOUSE
DAY & NIGHT WATCHMAN-NO CLOCK-NO FIRE EXTINGUISHERS
VACANT
MACHINE SHOP
CINCINNATI & COVINGTON BRIDGE CO.
CINCINNATI & COVINGTON BRIDGE - TO CINCINNATI
E. 2ND ST.
TOBACCO W. HO.
MOSER BROS. TIN TAG CO. MFRS. OF TOBACCO TAGS
STONE BREAKING
JAIL
MAYOR'S COURT
CITY HALL
HEAT-STEAM LIGHTS-ELECTRIC
SCOTT
COURT
AV.
STANDARD OIL CO. OF KENTUCKY
POOL ROOM
SUPPLY RM
GREENUP
WHOLESALE LIQUORS
CINCINNATI LEAF TOBACCO W. HO. CO., INC.
ALLEY
TOBACCO W. HO.
GARRARD
6
8
E. 3RD ST.
CUSTOM HO. & POST OFFICE
HEAT-STEAM LIGHTS-ELECTRIC & GAS
THE UNION LIGHT, HEAT & POWER CO'S OFFICES
WOODFORD FLATS
SANFORD
SPARROWS
ALLEY
PARK PL.
Scale of Feet.
BARFORD BUILDING
OFFICES
LIVERY
E. 4TH ST.
15
16

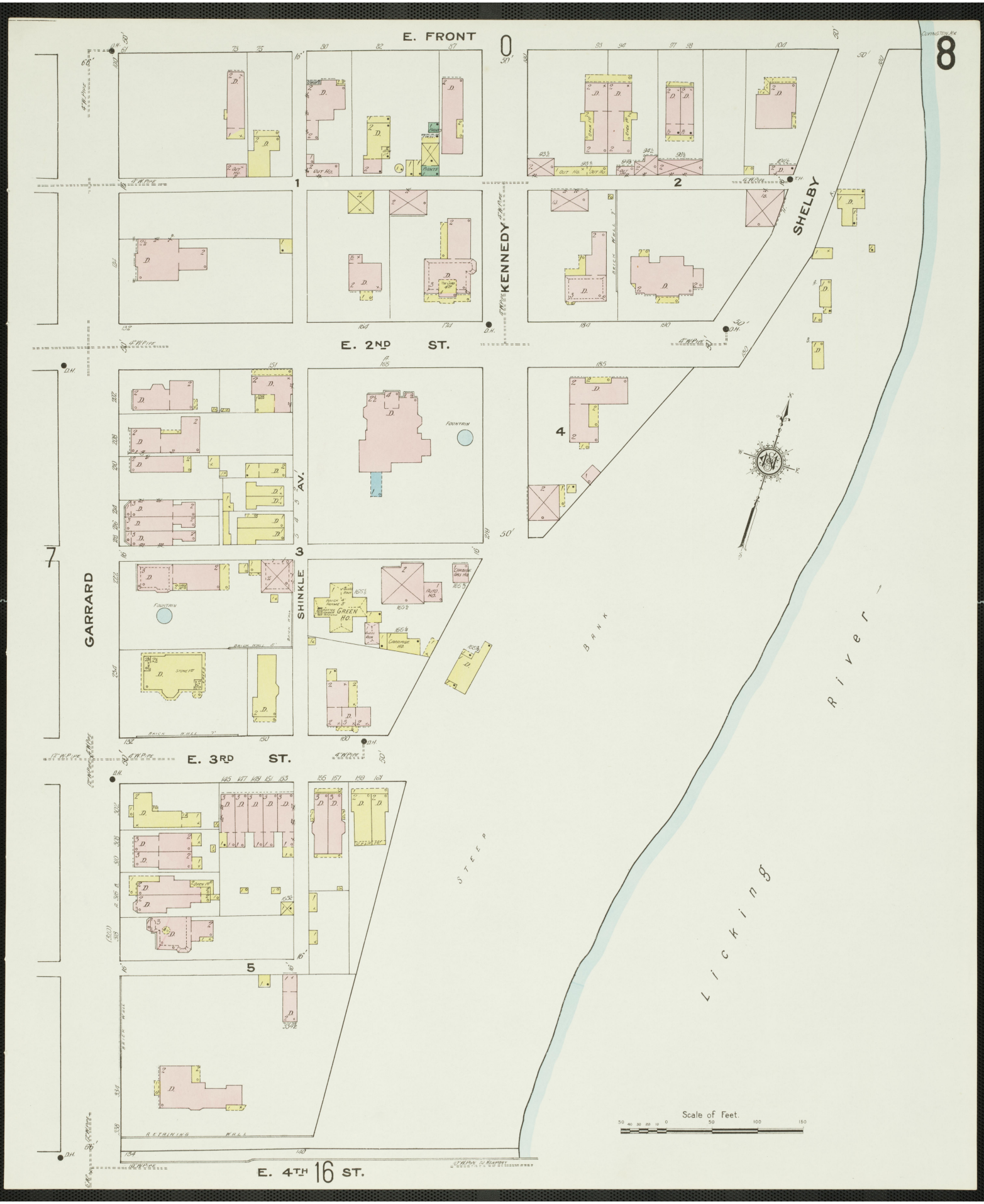
8
E. FRONT
E. 2ND ST.
E. 3RD ST.
E. 4TH ST.
GARRARD
SHINKLE AV.
KENNEDY
SHELBY
FOUNTAIN
GREEN HO.
Licking River
BANK
STEEP
RETAINING WALL
Scale of Feet.


COVINGTON, KY.
9
OAKES ST.
LOOKOUT
FOREST ST.
LAWSON
WRIGHT
AV.
WESTERN
CRESCENT
W. 4TH ST.
W. 5TH ST.
W. 6TH ST.
1
2
3
4
5
17
Scale of Feet.
50 40 30 20 10 0 50 100 150


PHILADELPHIA
11
10
18
17
9
3
2
PAROCHIAL SCHOOLS
ST. PATRICK R.C. CHURCH
RECTORY
Dairy
ELM
W. 4TH ST.
W. 5TH ST.
W. 6TH ST.
CRESCENT AV.
6" W. PIPE
4" W. PIPE
O.H.
T.K.
Scale of Feet


COVINGTON, KY.
11
3
4
W. 4TH ST.
W. 5TH ST.
W. 6TH ST.
PHILADELPHIA
BAKEWELL
MAIN
ELM ST.
SHORT
ELM
3RD DISTRICT PUBLIC SCHOOL
MARKET SPACE
BREMEN
10
12
18
19
Scale of Feet.


4
5
W. 4TH ST.
COVINGTON AV.
JOHNSON
RUSSELL
W. 5TH ST.
13
11
CRAIG AV.
KENTUCKY
W. 6TH ST.
MARKET SPACE
20
19
BREMEN
Scale of Feet.



COVINGTON KY.
13
5
6
W. 4TH ST.
1
ELK CLUB HO.
FIRST CHRISTIAN CHURCH
ALLEY
12
AV.
W. 5TH ST.
NOTRE DAME ACADEMY
14
RUSSELL
MONTGOMERY
CRAWFORD
MADISON
AV.
2
CLINTON 3 CT.
TURNING PLACE
JOSEPH WISHERS
LEAF TOBACCO W. HO.
FIRE DEPT. NO. 1
LIVERY
MOTHER OF GOD PAROCHIAL SCHOOL
FARMERS & TRADERS NATIONAL BANK BLDG.
W. 6TH ST.
20
WASHINGTON ST.
21
Scale of Feet.


6
E. 4TH ST.
ACME BOX & SHOOK CO.
BOX FACTY.
LUMBER PILE
1
I.O.O.F. BLDG.
BILL POSTER
13
E. 5TH ST.
15
MADISON AV.
SCOTT
GLASGOW FLATS
PIECK BLDG.
FURN. REPAIR SHOP
WHOL. LIQUORS
FIRST DISTRICT PUBLIC SCHOOL
FURNITURE
CIGAR MFG.
CARRIAGE MFG.
LIVERY
Lodge Hall
E. 6TH ST.
22
Scale of Feet.

COVINGTON, KY.

15



COVINGTON, KY.

16

7

8

E. 4TH ST.

STEEL BRIDGE TO NEWPORT

Ticket Office

1

2

3

4

5

E. 5TH ST.

E. 6TH ST.

15

24

GREENUP

SANFORD

GARRARD

BANK

STEEP

COLONIAL FLATS

CISTERN

Licking River

Scale of Feet.

50 40 30 20 10 0 50 100 150


COVINGTON, KY.
17
9
10
W. 6TH ST.
W. 7TH ST.
W. 8TH ST.
AV.
WESTERN
CRESCENT
HORTON
ARNOLD
DALTON
1
2
3
4
5
6
7
8
27
Scale of Feet.


10
11
18
COVINGTON, KY.
W. 6TH ST.
MARKET SPACE
THE E. O. ESHELBY TOBACCO CO.
MFR. OF CHEWING & SMOKING TOBACCO.
PHILADELPHIA
BAKEWELL
MAIN
SHORT BREMEN
PRINCESS THEATRE
W. 7TH ST.
17
DALTON AV.
CENTRAL COURT
ST. ALOYSIUS R.C. CHURCH
PAROCHIAL SCHOOL
RECTORY
ST. ALOYSIUS PAROCHIAL SCHOOL
W. 8TH ST.
PERRY ST.
19
27
Scale of Feet.

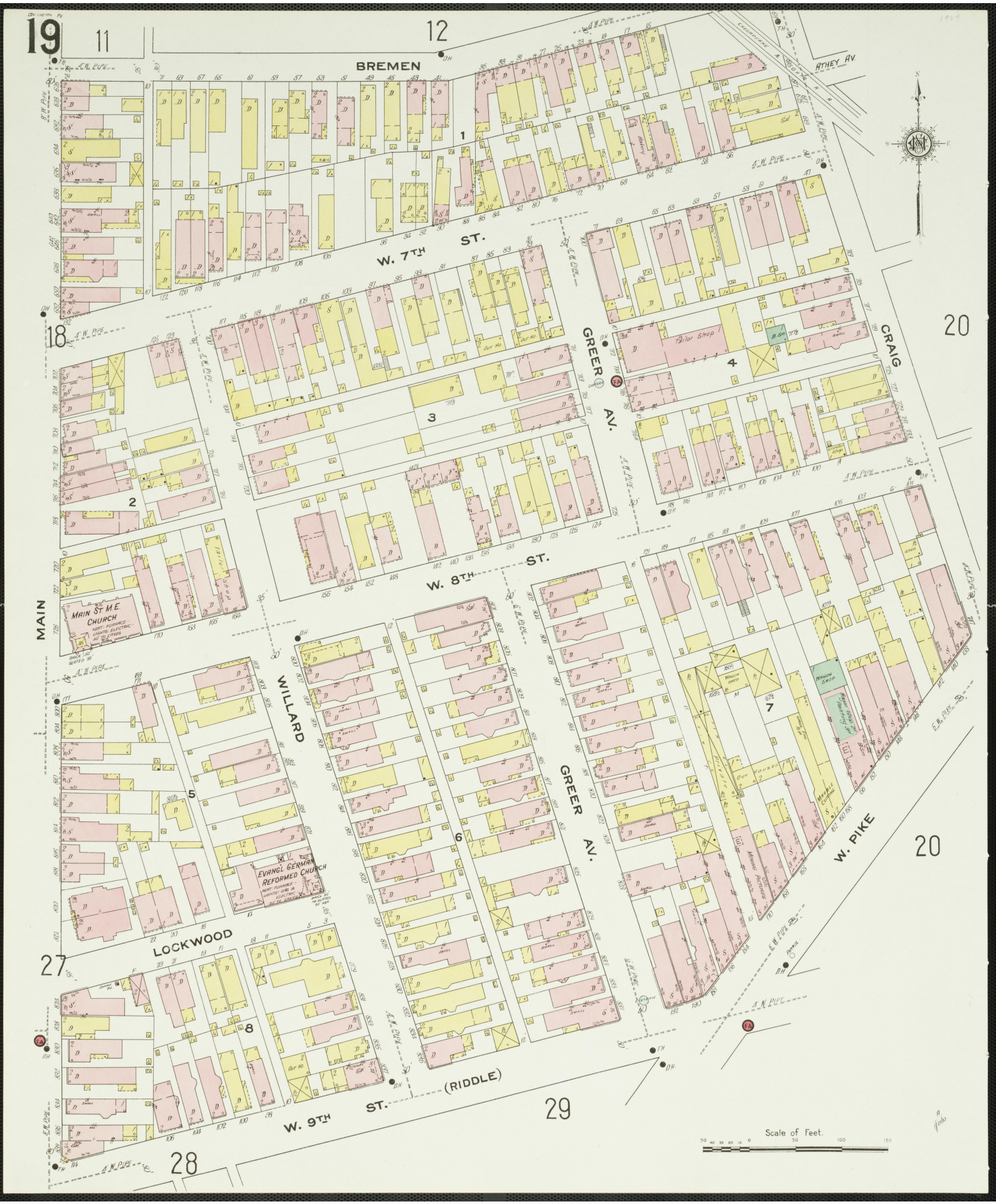
19
11
12
BREMEN
ATHEY AV.
W. 7TH ST.
18
20
GREER AV.
CRAIG
Tailor Shop
W. 8TH ST.
MAIN
MAIN ST. M.E. CHURCH
WILLARD
EVANGL. GERMAN REFORMED CHURCH
LOCKWOOD
27
GREER AV.
W. PIKE
20
(RIDDLE)
W. 9TH ST.
29
28
Scale of Feet.



W. 6TH ST.
12
13
20
BREMEN ST
ATHEY AV.
MOTHER OF GOD R.C. CHURCH
FURNITURE STORAGE
Tenements
RUSSELL AV.
W. 7TH ST
LIVERY & FEED
A.L. BOEHMER'S PAINT MFG
HARVEY
Bowling Alleys 1st Dance Hall 2d
W. PIKE
CRAIG
19
W. 8TH ST
COVINGTON & CINCINNATI ELEVATOR, R.R. & TRANSFER & BRIDGE CO.
FREIGHT HOUSES
OUT BOUND
IN BOUND
MARKET SPACE
WASHINGTON
21
THE NEW ENGLAND DISTILLING CO.
Registered Distillery No. 11-6th Dist. Kenton Co. Ky.
CONSUMERS ICE MFG & COLD STORAGE CO.
FREEZING TANK HO.
DEPOT WAITING RM.
W. PIKE
BANKLICK
W. 8TH ST. 50 ft wide
WAGON SHED
RUSSELL AV.
W. SARATOGA ST.
MOESCHL-EDWARDS CORRUGATING CO.
W. 9TH ST. (RIDDLE)
Scale of Feet.
29
W. 9TH ST.
30

COVINGTON, KY.

21



COVINGTON KY.

22



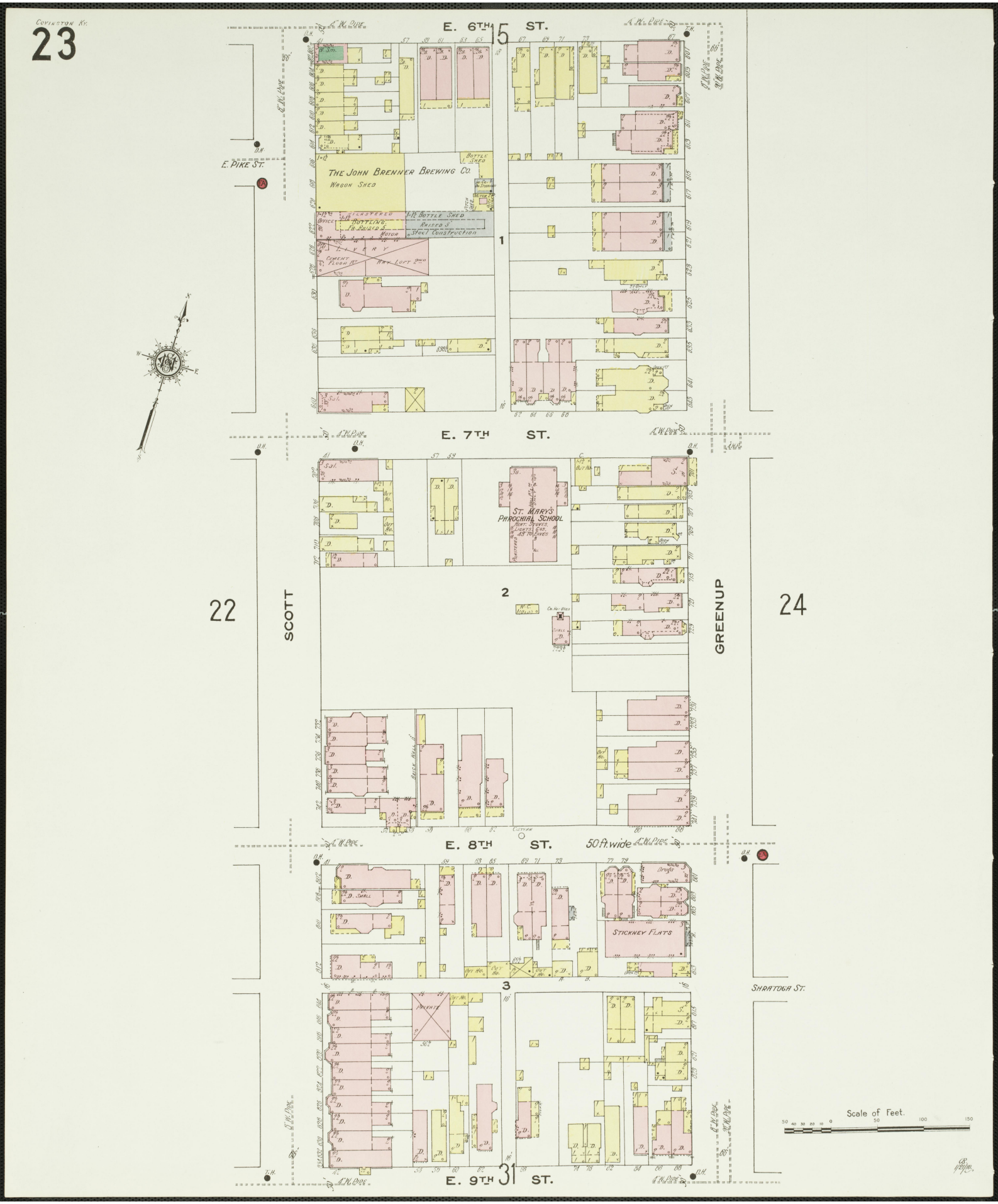

Covington Ky.
23
E. 6TH ST.
15
E. PIKE ST.
THE JOHN BRENNER BREWING CO.
WAGON SHED
BOTTLE SHED
BOTTLING
Steel Construction
LIVERY
CEMENT FLOOR
HAY LOFT 2ND
1
E. 7TH ST.
ST. MARY'S PAROCHIAL SCHOOL
2
22
SCOTT
GREENUP
24
E. 8TH ST.
50 ft. wide
STICKNEY FLATS
3
SARATOGA ST.
PRIVATE
E. 9TH ST.
31
Scale of Feet.

COVINGTON KY.

24

E. 6TH ST.

E. 7TH ST.

E. 8TH ST.

E. 9TH ST.

SANFORD

GARRARD

GREENUP

SARATOGA

PROSPECT AV.

ALLEY

NORTH BURTON

SOUTH BURTON

LA SALLETTE ACADEMY

HOME FOR AGED & INDIGENT WOMEN

THE C. BRANDSTETTER CO.

THE C. BRANDSTETTER CO. GENERAL MILL WORK

UNION LIGHT HEAT & POWER CO.

Ohio River

Scale of Feet.


COVINGTON, KY.
25
HIGH
HENRY
CHERRY
LEONARD
LEWIS
MONTAGUE
BUTLER
QUARRY
STEEP
HILLSIDE
WORTH
WESTERN AV.
COUNTY ROAD
LEONARD
Creek
ST. JOHN'S EVANGELIST'S CHURCH
ST. JOHN'S PAROCHIAL SCHOOL
RECTORY
STONE RETAINING WALL 8' HIGH
C.C. WALZ, SLAUGHTER HO.
CHRS. KRIS & CO. SLAUGHTER HO.
BEER GARDEN
BEER HALL
DANCE HALL
Scale of Feet.
1
2
3
4
5
6
7
8
26
33



26
27
25
34
CRESCENT AV.
W. 9TH ST. (CROSS)
LAUREL (CENTRE)
BAKER
LEWIS
WESTERN AV.
W. PIKE
BASEBALL PARK
GRAND STAND
THE COVINGTON BREWING COMPANY
WAGON SHED
CARPR SHOP
RESERVOIR
NOT OPENED
BULLOCK ST.
HERMES AV.
Scale of Feet.



27
MAIN
19
LOCKWOOD ST.
W. 8TH ST.
17
EMMA
BAKEWELL
CRESCENT AV.
HORTON
W. 9TH ST. (RIDDLE)
28
18
W. 8TH ST.
PERRY
PHILADELPHIA
CRESCENT AV.
26
DALTON AV.
17
ARNOLD
Scale of Feet.



28
29
36
35
27
19
LEE
MAIN
FRY
W. PIKE
YORK
KEENE
PHILADELPHIA
W. 9TH ST. (RIDDLE)
W. 11TH ST.
BAKEWELL ST.
ROBBINS ST.
COVINGTON KY.
PRIVATE ALLEY
WAGON SHED
ICE HO.
PATROL
GEO. LUBRECHT
LUMBER YARD
NIGHT & SUNDAY WATCHMAN
NO CLOCK - NO FIRE APPARATUS
HEAT: STOVE IN OFF. POWER &
LIGHTS: ELECTRIC
SCATTERED LUMBER
SAWING & PLANING
LUMBER STORAGE
WISSMAN BROS. STAIR BUILDERS
NO WATCHMAN - NO LIGHTS - NO FIRE
APPARATUS - HEAT: STOVE
COVINGTON TURNERS HALL
HEAT: FURNACE
LIGHTS: GAS & ELEC.
TURNERS HALL & GYMNASIUM
MAIN ST.
Scale of Feet.

COVINGTON KY.

29



COVINGTON KY.

30




31
22
23
E. 9TH ST.
E. 10TH ST.
E. ROBBINS
LYNN
E. 11TH ST.
MADISON AV.
SCOTT
GREENUP
30
32
39
MADISON AV BAPTIST CHURCH
HEAT: FURNACE
LIGHTS: ELECTRIC
COVINGTON PUBLIC LIBRARY
HEAT: STEAM
AUDITORIUM
LIGHTS: ELEC.
STAGE & SCENERY
ST. JAMES A.M.E. CHURCH
M.E. CHURCH
Repair Shop
PARK
MARKET SPACE
Scale of Feet.



Licking River
Top of Steep Bank
Incline to River
Tramway Elevd 30'
Tramway Elevated 30'
Elevd Tramway 90'
Coal Tipple
The Hatfield Coal Co.
No Watchman - Men on Duty Day & Night
Office
Tobacco Ware Ho.
Tobacco Ware Ho. (Vacant)
Wheeler St
Garrard St
Prospect Av.
E. 9th St.
E. 10th St.
E. Robbins
Lynn
E. 11th St.
Greenup
9th St Baptist Church
Scale of Feet.
Covington Ky.
32
41
40
24
31
0
1
2
3
4
5
6
7

COVINGTON, KY.

33




34
Covington, Ky.
W. PIKE
BAKER ST.
W. 11TH ST.
W. 12TH ST.
HERMES AV.
SHORT
HEWSON
BULLOCK
HILL ST.
LUSH ST.
Scale of Feet.



W. PIKE
W. 11TH ST.
W. 12TH ST.
W. 13TH ST.
LEHMAR (BUSH)
WATKINS
MAIN
BULLOCK
KAVANAUGH
PRAGUE
SHORT ST.
W. 11TH ST.
MAIN ST.
PERFECTION CARPET CLEANING & DISINFECTION WORKS
THE BAVARIAN BREWING CO. INC.
MEN ON DUTY DAY AND NIGHT.—
NO WATCHMAN.—
HEAT: STEAM IN OFFICE—FUEL: COAL—
LIGHTS: ELEC. & BREWERS LAMPS.
CITY WATER: HYD. & 50' 2" HOSE ATT'D.
ABOUT 250' 1" HOSE ATT'D THROUGH
BREWERY & STOCK HOUSES, USED
FOR MFG. PURPOSES.
BOTTLING DEPT.
FREEZING TANKS
WAGON SHED
ICE HOUSE
TAP ROOM
Fire proof constr.
LINDEN GROVE CEMETERY
Scale of Feet.


36
28
MAIN ST
W. 11TH ST.
Bowling Alleys
LEHMAR (BUSH)
JACKSON ST
LOCUST ST
29
ORCHARD
W. BUSH
LUMBER SHED
Tailor
W. 12TH ST.
35
MAIN
LEE
WATKINS
HELLMANN LUMBER & MFG. CO.
FISK
TO BE PACKING HO.
37
HOLMAN AV.
W. 13TH ST.
LINDEN GROVE CEMETERY
Scale of Feet.
0
W. 14TH ST
43

COVINGTON, KY.

37

29

ORCHARD ST.

W. 11TH ST.

30 ST.

COVINGTON HIGH SCHOOL

HEAT FURNACE - LIGHTS: ELECTRIC -

Scale of Feet.

W. 12TH ST.

50 ft wide

36

WATKINS ST.

HOLMAN AV.

BANKLICK

RUSSELL AV.

SPRING

38

W. 13TH ST.

50 ft wide

13TH ST. BAPTIST CHURCH

(COLORED)

HEAT: FURNACE

LIGHTS: ELEC.

ST. & EAVES

TOBACCO W. HO.

STONE SAW MILL

J. W. IMESON

KENTON STEAM STONE MILL

MFRS BUILDING STONE

NO HOISTWORK - NO HEAT

NO LIGHTS - NO FIRE REMARKS

43

W. 14TH ST.

44

COVINGTON, KY.

38



CHESAPEAKE & OHIO R.R. REPAIR SHOPS

NIGHT WATCHMEN - FIRST CLOCK - 7 STATIONS
HOURLY ROUNDS - HEAT - STEAM - FUEL OIL -
LIGHTS ELECTRIC - 1000 2½ HOSE, 500' OF
RANCH IS ATTACHED -
13 UNDERWRITER HAND FIRE EXTGRS DISTRIBD -

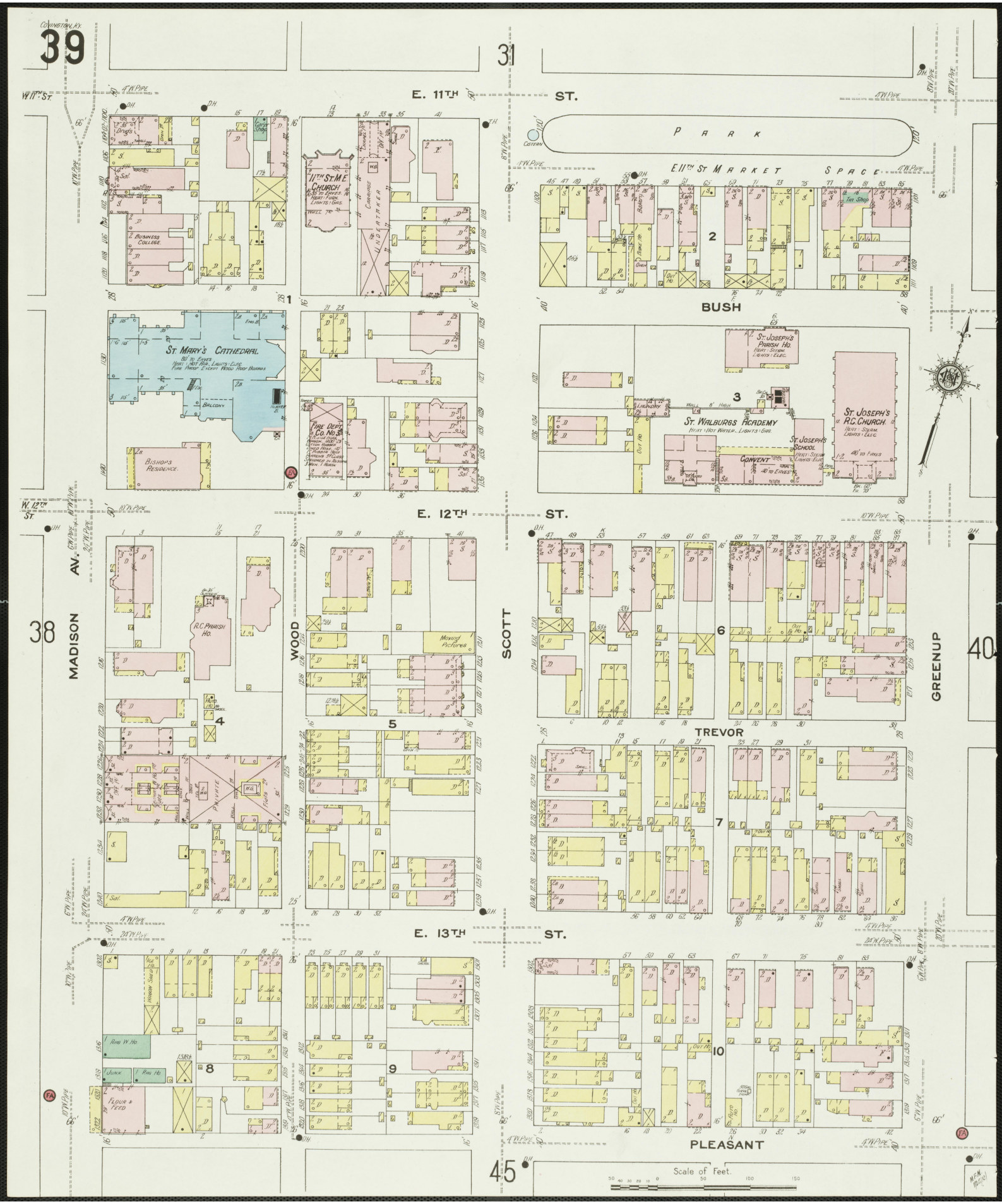

39
31
E. 11TH ST.
PARK
CISTERN
E. 11TH ST MARKET SPACE
BUSH
11TH ST. M.E. CHURCH
BUSINESS COLLEGE
ST. MARY'S CATHEDRAL
BALCONY
BISHOPS RESIDENCE
FIRE DEPT. CO. NO. 3
ST. JOSEPH'S PARISH HO.
ST. WALBURGS ACADEMY
ST. JOSEPH'S SCHOOL
CONVENT
ST. JOSEPH'S R.C. CHURCH
E. 12TH ST.
38
MADISON AV.
WOOD
SCOTT
GREENUP
40
R.C. PARISH HO.
Moving Pictures
TREVOR
E. 13TH ST.
PLEASANT
45
Scale of Feet.

32

PROSPECT AV.

E. 11TH ST.

BUSH

E. 12TH ST.

TREVOR

E. 13TH ST.

PLEASANT

MARKET SPACE

GREENUP

GARRARD

WHEELER (PROSPECT AV.)

39

41

46

ST. JOSEPH'S BOY'S SCHOOL

Scale of Feet.


41
32
E. 11TH ST.
THE LICKING ROLLING MILL CO.
NIGHT WATCHMAN - NEWMAN TIME RECORDER - 1 STATION - HALF HOURLY ROUNDS - POWER & LIGHTS - ELEC. (OWN DYNAMO) HEAT - STEAM IN OFFICE - FUEL: COAL - HYDRANT & 75' 1½" HOSE ATTD - 30 STANDARD CHEMICAL EXTINGUISHERS - CITY WATER
ROLLING MILL
12' TO EAVES - 30' TO APEX - EARTH & IRON FLOOR
MACHINE SHOP
IRON WARE ROOM
THE RITTER FOLDING DOOR CO.
MFRS OF CORR. IRON & WOOD DOORS - NO WATCHMAN - HEAT: STOVE IN OFFICE - LIGHTS: ELEC. - FUEL: COAL - NO FIRE APPARATUS
ASSEMBLING & PRINTING
(CORR. IRON ON STEEL FRAME) WOODEN FLOOR & JOIST.
INCLINE
WHEELER (PROSPECT AV.)
BUSH ST.
E. 12TH ST.
STEEL BRIDGE TO NEWPORT
Licking River
40
3
TREVOR
4
WHEELER
2
Private
8
SAMUEL RENZ & CO. WOOL PULLERS
NO WATCHMAN - HEAT: STEAM - FUEL: COAL LIGHTS: LANTERNS - NO FIRE APP.
E. 13TH ST.
RICKEY
5
6
7
COAL TIPPLE
INCLINE
COVINGTON COAL CO.
NIGHT & HOLIDAY WATCHMAN - NO CLOCK - HEAT: STOVE IN OFFICE - WATER CASKS & PAILS DISTRIBUTED - FUEL: COAL
SHED
PLEASANT
46
42
EASTERN AV.
Scale of Feet.



COVINGTON, KY.
42
41
46
50
51
52
Licking River
COVINGTON COAL CO'S STABLE
BYRD
WHEELER
RICKEY
EASTERN AV. (BRACE)
CHESAPEAKE & OHIO R.R. ELEVATED ON STEEL VIADUCT
BRICK BURNING SHED
HENRY SWEINIFUS BRICK CO.
SUN DRYING SHELVES 6' HIGH
E. 15TH ST.
ELLA
WATER
BRICK BURNING SHED
KENTON BRICK CO.
SUN DRYING SHELVES 6' HIGH
Tailor Shop
OLIVER ST.
EASTERN AV.
OAKLAND AV.
Scale of Feet.

COVINGTON, KY.

43

LINDEN GROVE CEMETERY

OVERMAN & SCHRADER CORDAGE CO.
2 NIGHT & SUNDAY WATCHMEN - NEWGARNER CLOCK - 20 STATIONS - 16 HOURLY ROUNDS - POWER - STEAM - LIGHTS - ELECTRIC, INDEPENDENT ELECTRIC PLANT - HEAT - HOT AIR, STURTEVANT SYSTEM - FUEL COAL - HOSE SPRINKLERS THROUT ALL BUILDINGS EXCEPT RAW MATERIAL WHO, SHEDS, UNDER TARRIC, No. 5 DRY KILN SHEDS ADJOINING OR ALONG N'LY LINE OF BLOCK 1540 - 1560 INCLUSIVE ON BANKLICK ST. WHICH ARE SUPPLIED BY 6" W. MAIN CONNECTED TO 6" CITY MAIN ON 16TH ST. ALSO UNDERWRITERS SMITH-FIRE PUMP 6" x 8" x 12" CAPY 750 GALS. PER MIN. LOCATED IN FIRE PROOF RM & DRAWING FROM 6" CITY CONN. OR FROM 100000 GAL CISTERN FILLED FROM R'FS OF ALL BLDGS. ABOUT 1600 GRINNELL STANDARD & NEARCHER SPRINKLER HEADS COVERING 50 TO 80 SQ. FT. SPRINKLER FIRE ALARM IN ENG. RM. - STEAM IN BOILERS NEVER LESS THAN 60 LBS. - 6 PRIVATE HYDRANTS IN YARD & EAST & SOUTH SIDE OF FACTY - 1000 2½ HOSE DISTRIBD. ALSO 10 NUMEROUS 50 SECTIONS OF HOSE KEPT TO AVOID THAWING OUT FACTY AS SHOWN - 5 GAL CHEMICAL EXTGRS DISTRIBD. METAL DUST COLLECTORS HTD TO PICKERS & SOFTENERS -

THE CAMBRIDGE TILE MFG CO.
RUNS NIGHT & DAY - NIGHT & SUNDAY WATCHMAN - NEWARK CLOCK - 12 STATIONS - HOURLY ROUNDS - POWER & HEAT - STEAM - LIGHTS ELECTRIC - FUEL COAL - CITY WATER - HOSE AS SHOWN -

W. 14TH ST.
W. 15TH ST.
W. 16TH ST.
LINDEN AV.
ST. CLAIR
WOODBURN AV.
HOLMAN AV.
BANKLICK
RUSSELL AV.
50ft wide
68ft wide
40ft wide
ENTRANCE TO CEMETERY
SOUTH SIDE BAPTIST CHURCH
FIRE CO. No 6
DANCE HALL
Boarding
Drugs
THE CAMBRIDGE TILE MFG CO.
OVERMAN & SCHRADER CORDAGE CO.
RAW MATERIAL WH.
SOFT FIBER MILL
SPINNING DEPT & POLISHING & TAR DEPT
HARD FIBER MILL
POLISHING DEPT
MACHINE SHOP
CISTERN 100,000 GALLONS
CLAY SHED
FLOWER POT SHED
Scale of Feet.



37
W. 14TH ST.
38
W. 14TH ST.
44
PROTESTANT CHILDRENS HOME
HEAT: STEAM.
LIGHTS: NATURAL GAS.
C&O OIL HO.
MARTIN ST.
NEAVE
SPRING
45
W. 15TH ST.
50 ft wide
R.R. Y.M.C.A.
E. 15TH ST.
RUSSELL AV.
43
CEMENT & CONTRACTORS STORAGE
WASHINGTON
NEAVE
MADISON AV.
INSURANCE STOVE RANGE & FOUNDRY CO.
NIGHT WATCHMAN - NO CLOCK.
POWER & LIGHTS - ELECTRIC.
HEAT STOVES - FUEL: COAL & COKE.
6 UNDERWRITER FIRE EXTGRS.
FLASK YARD
FOUNDRY
CORE OVEN
CHIPPING SHED
RATTLERS
PATTERN STORAGE
PATTERN SHOP
4
5
49
CHESAPEAKE & OHIO & LOUISVILLE & NASHVILLE R.R.
CATTLE PENS
RAISED 6'
CORDAGE W. HO.
KELLOGG
W. 16TH ST.
48

COVINGTON KY.

45

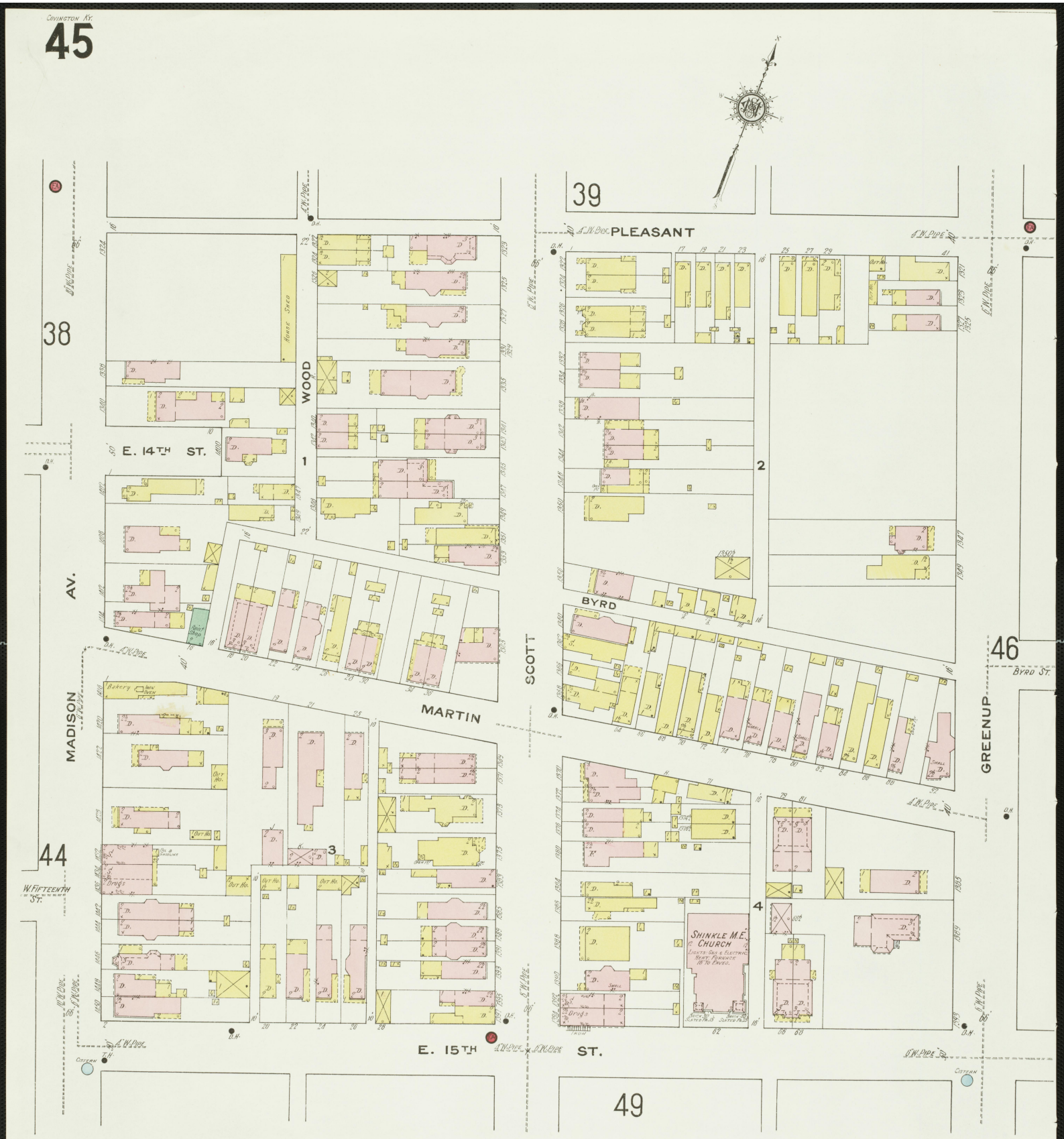

Scale of Feet.

50 40 30 20 10 0 50 100 150

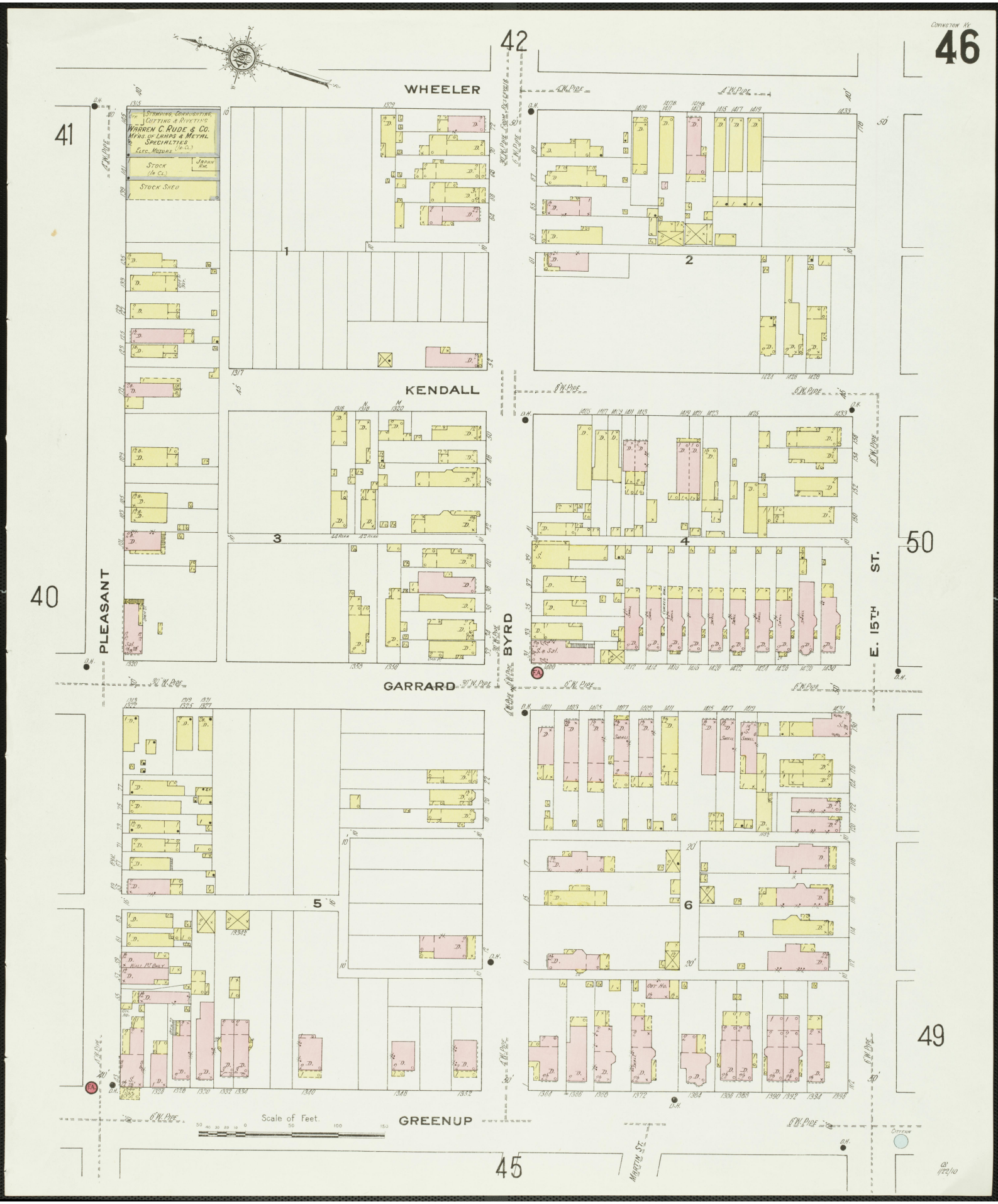

COVINGTON KY.
46
42
41
40
50
49
45
WHEELER
KENDALL
GARRARD
GREENUP
PLEASANT
BYRD
E. 15TH ST.
MARTIN ST.
STAMPING, CORRUGATING, CUTTING & RIVETING
WARREN C. RUDE & CO.
MFRS. OF LAMPS & METAL SPECIALTIES
ELEC. MOTORS (IN CL.)
STOCK (IN CL.)
JAPAN RM.
STOCK SHED
Scale of Feet.


COVINGTON KY.
47
43
W. 16TH ST.
W. 17TH ST.
W. 18TH ST.
BOONE AV.
PARK
WOODBURN
HOLMAN AV.
BANKLICK
RUSSELL AV.
48
61
62
TILE CO. WARE HO.
(CORR. IRON ON STUDDING)
COAL PILE
THE CAMBRIDGE TILE MFG CO.
FOR REPORT SEE SHEET NO 43
50ft wide
5TH DISTRICT SCHOOL
35' TO EAVES
SHED
Scale of Feet.

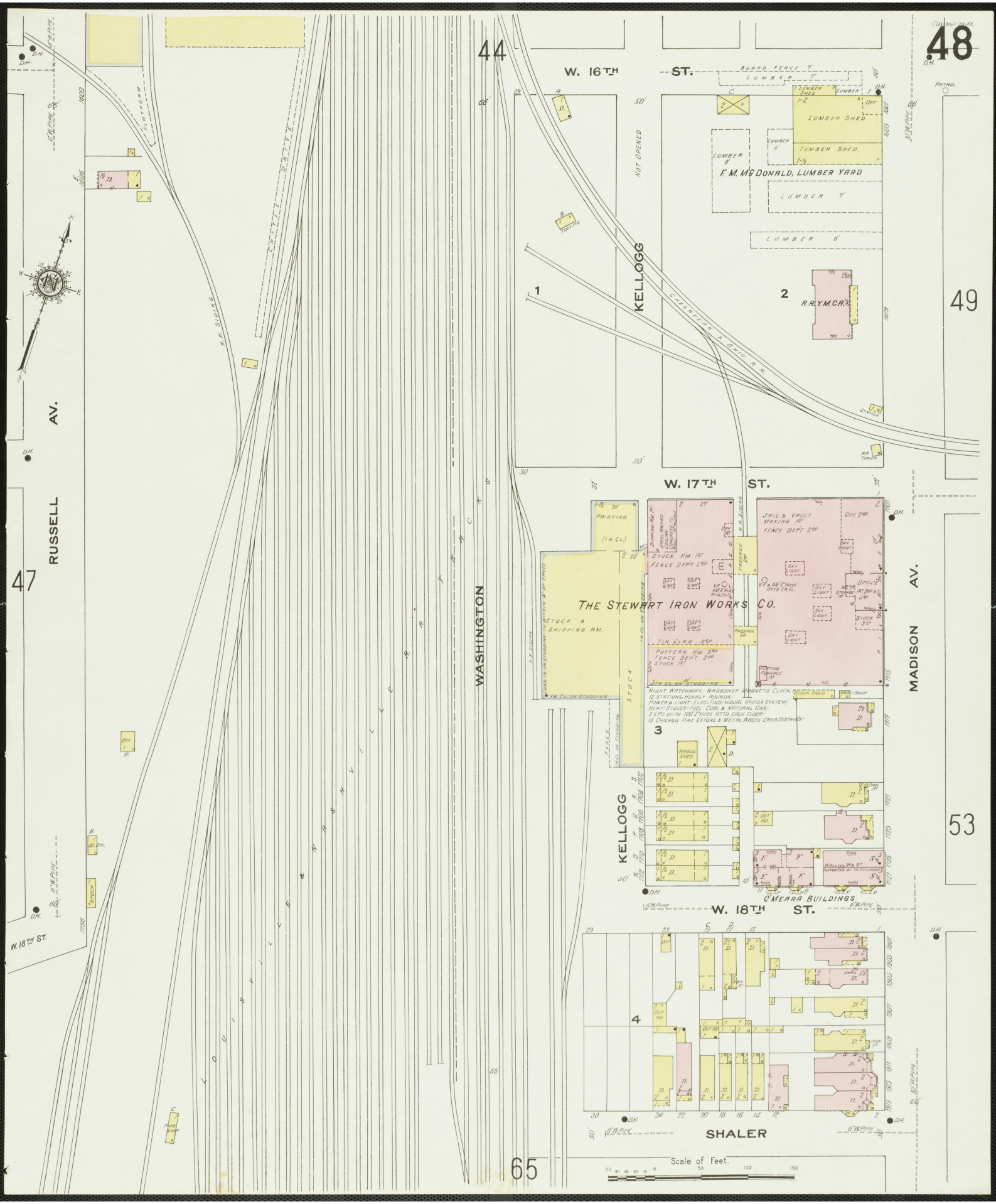
48
44
47
49
53
65
W. 16TH ST.
W. 17TH ST.
W. 18TH ST.
RUSSELL AV.
WASHINGTON AV.
MADISON AV.
KELLOGG
SHALER
LUMBER SHED
F. M. McDONALD, LUMBER YARD
LUMBER 7'
LUMBER 6'
R.R. Y.M.C.A.
THE STEWART IRON WORKS CO.
PRINTING
STOCK & SHIPPING RM.
STOCK RM. 1ST FENCE DEPT 2ND
JAIL & VAULT MAKING 1ST FENCE DEPT 2ND
OFFICE
PATTERN RM 3RD FENCE DEPT 2ND STOCK 1ST
TIN CLAD 3RD
O'MEARA BUILDINGS
CHESAPEAKE & OHIO R.R.
R.R. SIDING
NOT OPENED
Scale of Feet.


49
45
46
44
48
53
54
E. 15TH ST.
E. 16TH ST.
E. 17TH ST.
LONGWORTH ST.
MADISON AV.
SCOTT
GREENUP
COLLINS AV.
86 ft wide
4TH DISTRICT SCHOOL
LIVERY
WAGON SHED
MONUMENT WORKS
PARK
CHESAPEAKE & OHIO R.R. BRIDGE
Scale of Feet.
50 40 30 20 50 100 150



50
46
E. 15TH ST.
KENDALL
WHEELER
42
COLLINS AV. (THOMAS)
49
GARRARD
PATTON
CORDELIA
NANCY
PATTON
CHESAPEAKE & OHIO R.R.
(STEEL VIADUCT)
E. 16TH ST.
51
ST. BENEDICT'S SCHOOL
E. 16TH ST.
ST. BENEDICT'S R.C. CHURCH
NOT OPENED
E. 17TH ST.
Scale of Feet.
54

COVINGTON, KY.

51




COVINGTON, KY.
52
42
0
51
56
LUCY
OLIVER
PATTON
WATER
PATTON
OAKLAND AV.
GLENWAY AV. (JULIA)
E. 16TH ST.
E. 17TH ST.
WATER
THOMAS
Licking River
C. RICE, SLAUGHTER HO.
P. SPRUNCK, SLAUGHTER HO.
THE CINCINNATI PULLEY MACHINE CO.
KENTON FOUNDRY CO.
FOUNDRY
Scale of Feet.


FIRE DEP'T.
1 HORSE HOSE WAGON, 3 MEN.
750 FT. COTTON RUBBER LINED HOSE.
50 FT. RAISING LADDER.
2 PITTSBURG HAND EXTRAS.
FIRE DEP'T. FIRE CO. NO. 5
ST. JOHN'S EPISCL. CHURCH.
REV. ROT. RAY.
LIGHTS: ELECTRIC.
12 TO LAYER.
E. 17TH ST.
E. 18TH ST.
E. 19TH ST.
MADISON AV.
PEARL (JOHN)
SCOTT
LONGWORTH
GREENUP
W. 18TH ST.
SHALER ST.
WILLOW ST.
LONGWORTH ST.
48
49
54
65
57
1
2
3
4
5
6" W. PIPE
Scale of Feet.
50 40 30 20 10 0 50 100 150


49
50
E. 17TH ST.
51
THOMAS ST.
53
E. 18TH ST.
GREENUP
GARRARD
55
6TH DISTRICT SCHOOL
58
DENVER ST.
E. 19TH ST.
Scale of Feet.



COVINGTON KY
55
51
THOMAS
E. 18TH ST.
(CATHARINE)
FIRST PRESBYN CHAPEL
ELLIS CHURCH
54
5
E. 19TH ST.
56
MARYLAND AV.
EASTERN AV.
OAKLAND AV.
DELMAR PL. (LETITIA)
DENVER
58
DELMAR PL.
E. 20TH ST. (CLAY)
59
Scale of Feet.

COVINGTON KY.

56

52

THOMAS (NOT OPENED)

E. 18TH ST. (CATHARINE)

E. 19TH ST

E. 20TH ST.

DELMAR PL.

AV. (JULIA) GLENWAY AV.

OAKLAND

WATER

55

60

0

1 2 3 4 5 6 7 8 9 10 11

BRICK BURNING SHED

THE BUSSE BRICK Co.

SUN DRYING RACKS

Licking River

Scale of Feet.

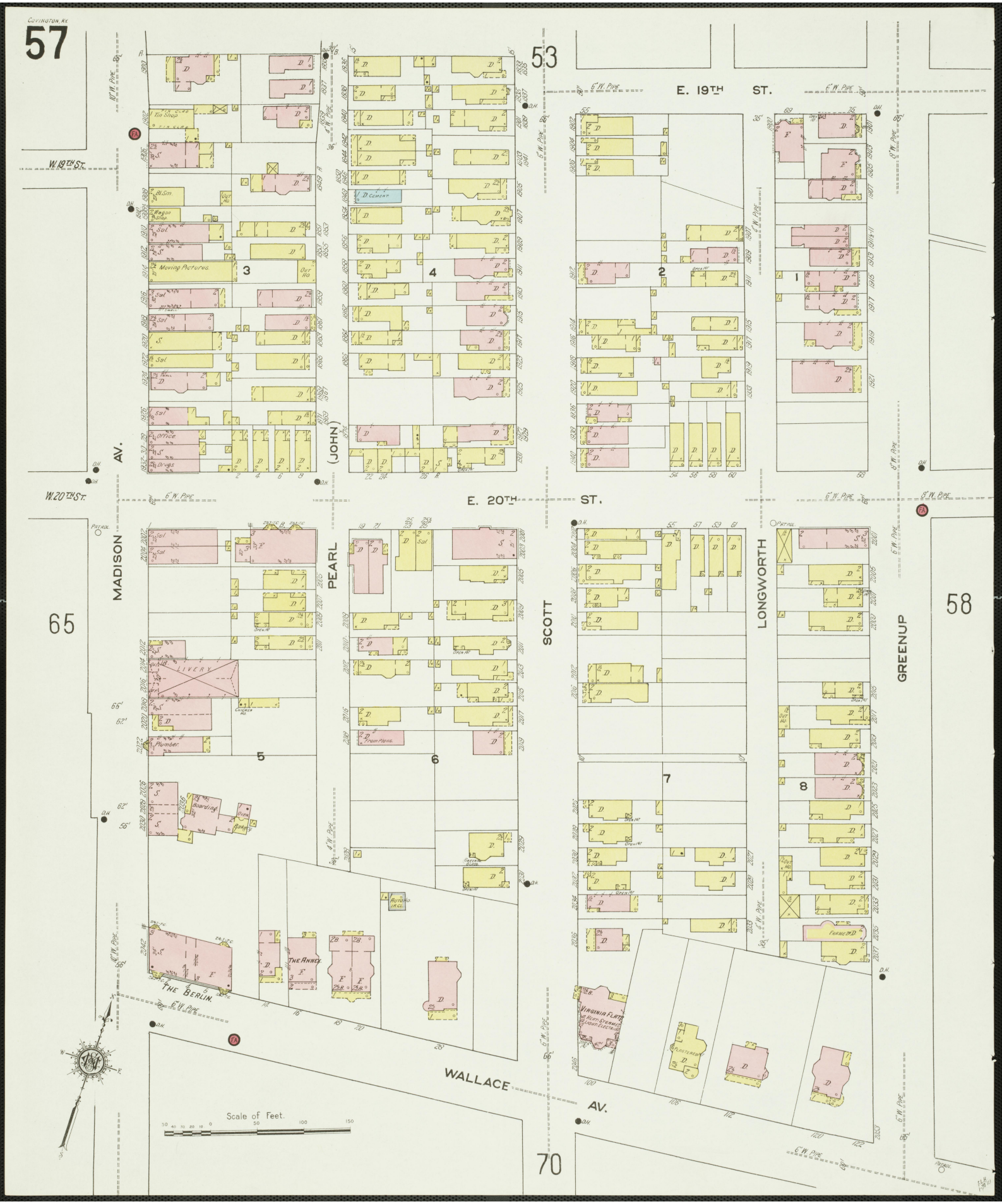
COVINGTON, KY.
57
53
58
65
70
E. 19TH ST.
E. 20TH ST.
W. 19TH ST.
W. 20TH ST.
MADISON AV.
(JOHN) PEARL
SCOTT
LONGWORTH
GREENUP
WALLACE AV.
6" W. PIPE
Tin Shop
Moving Pictures
Office
Drugs
Plumber
LIVERY
Boarding
THE BERLIN
THE ANNEX
VIRGINIA FLATS
Scale of Feet.



COVINGTON, KY.
58
E. 19TH ST.
54
E. 20TH ST.
55
57
59
60
70
DENVER
GARRARD AV.
McCOY AV.
GREENUP
ST. LOUIS
WALLACE AV.
GREENUP ST.
DELMAR PL.
E. 20TH ST.
CORPORATION ST.
IMMANUEL BAPTIST CHURCH
HEAT: FURNACE & STOVE
LIGHTS: GAS
16' TO EAVES
LIVERY
CARPT. SHOP
BRICK 1ST
6" W. PIPE
4" W. PIPE
8" W. PIPE
Scale of Feet.


COVINGTON, KY.
59
E. 20TH ST. (CLAY)
55
ST. LOUIS
MARYLAND AV.
CORPORATION
EASTERN AV.
OAKLAND AV.
58
60
WEST MARTANNA
MARTANNA
EAST MARTANNA
60 ft wide
WALLACE AV.
STERRITT AV.
Scale of Feet.
0

Covington Ky.

60

E. 20TH ST.

56

ST. LOUIS AV.

GLENWAY AV.

WATER

Licking River

CORPORATION

59

OAKLAND AV.

BRICK BURNING SHEDS

SUN DRYING RACKS

WALLACE AV.

A. MEIER BRICK CO.

NO FIRE APPARATUS. NO WATCHMAN

HEAT. STOVES LIGHTS. LAMPS. FUEL. COAL

Scale of Feet.

0

WALLACE AV.

58

STERRITT AV.

GREENUP

70

59

VACANT BEYOND



61
69
43
47
62
0
W. 16TH ST.
W. 17TH ST.
W. 18TH ST.
JEFFERSON AV.
EUCLID AV.
PARK AV.
MONROE AV.
MAY
ST. CLAIR
BOONE
6" W. PIPE
Scale of Feet.

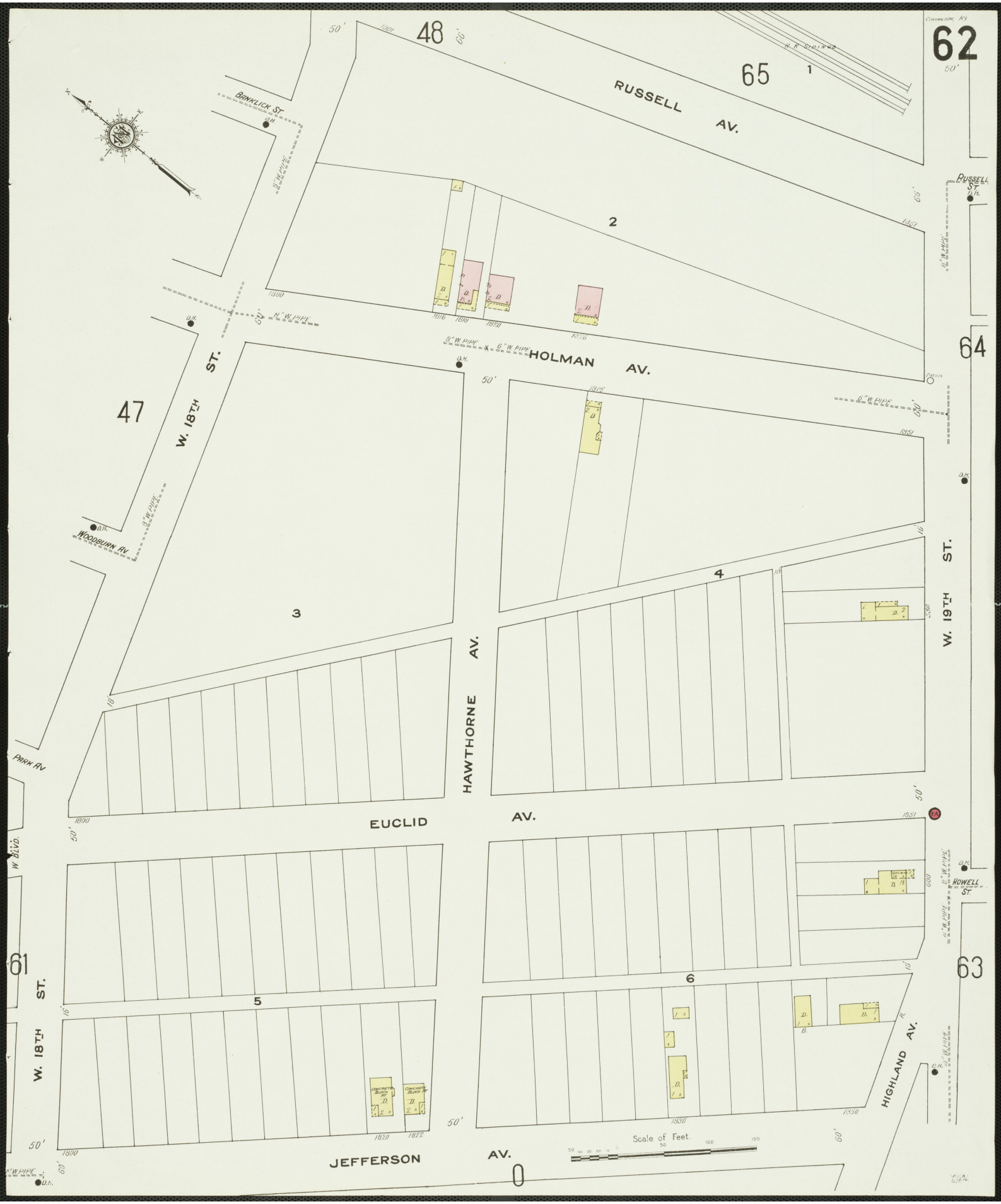
62
64
63
61
47
48
65
1
2
3
4
5
6
RUSSELL AV.
HOLMAN AV.
EUCLID AV.
JEFFERSON AV.
HAWTHORNE AV.
HIGHLAND AV.
W. 18TH ST.
W. 19TH ST.
BANKLICK ST.
WOODBURN AV.
PARK AV
W. BLVD.
RUSSELL ST.
HOWELL ST.
A. & K. STATION
Scale of Feet.


COVINGTON, KY.
63
HIGHLAND AV.
JEFFERSON AV.
62
W. 19TH ST.
SHORT BROAD
HOWELL
WALNUT
FRANKLIN
CENTER
JEFFERSON
W. 21ST ST.
JACKSON
W. 22ND ST.
FRANKLIN PUBLIC SCHOOL
WARREN ST.
Scale of Feet.
64
69
67

COVINGTON, KY.

64





65
48
62
64
66
53
57
SHALER
W. 19TH ST. (WILLOW)
W. 19TH ST.
W. 20TH ST.
W. 21ST ST.
MULLINS
BANKLICK
AUGUSTINE
MADISON AV.
WALLACE AV.
R. R. SIDINGS
COAL YARD
LOUISVILLE & NASHVILLE R.R.
CIN. SOUTH COVINGTON ST. R.R.
MADISON AV. CAR BARNS
C.S.C.ST. R.R.
MADISON AV. CAR BARN
Tin Shop
Office
Patrol
Signal Tower
Foot Bridge over Tracks
Scale of Feet.



COVINGTON, KY
66
65
66
70
CATALPA
CENTRAL COVINGTON STOCK YARDS
CATTLE SHED
CATTLE SHED
CATTLE SHEDS
W.E. HECKMAN & Co.
SOAP FACTY
WILBURINE OIL WORKS LTD, INC.
KENTUCKY INDEPENDENT OIL CO.
BANKLICK
MADISON AV.
STERRITT AV.
WALLACE AV.
THE COVINGTON LUMBER CO.
LUMBER SHED
LUMBER 12'
STANDARD OIL CO. OF KENTUCKY
OIL WAGE HO.
LOUISVILLE & NASHVILLE R.R.
MADISON AV.
COAL BINS
ELEVATED COAL TRACK
HICKS
GRAND AV.
THE COVINGTON LUMBER CO.
LUMBER WARE HO.
LUMBER SHEDS
LUMBER 12'
LEVASSOR AV.
BUNAVISTA AV.
LOUISVILLE & NASHVILLE R.R.
67
68
70
0
0
Scale of Feet.
50 40 30 20 10 0 50 100 150



67
66
68
64
63
69
Louisville & Nashville Freight Yards
Russell St.
Car Repair Shop
Louisville and Nashville R. R. Shops
Wood Working Machinery
Coach Repair Shop
Paint Shop
Wheel Turning Shop
Tin Shop
Boiler Tube Shop
Blacksmith
Machine Shop & Locomotive Repair Shop
Iron Store Ho.
Coal Shed
Supply Shed
Elevated Coal Tracks
Scrap Iron Shed
Fence
Howell St. Public School
(From Plans)
Herman
Howell
Laird
Warren
Wood
W. 22nd St.
W. 23rd St.
W. 24th St.
Scale of Feet.

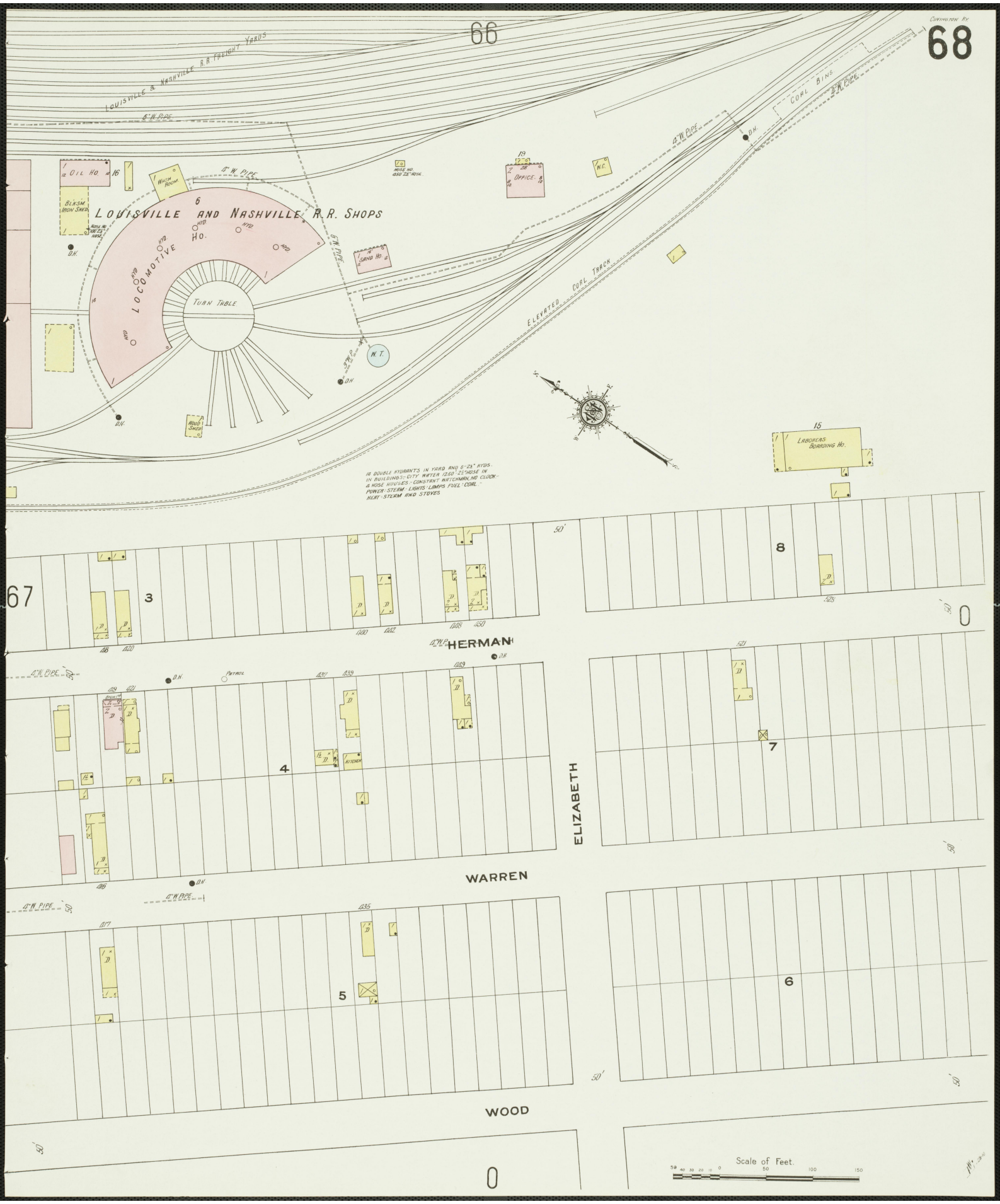

Covington Ky.
68
66
Louisville & Nashville R.R. Freight Yards
6" W. Pipe
4" W. Pipe
Coal Bins
Oil Ho.
Blksm Iron Shed
Wash Room
Louisville and Nashville R.R. Shops
Locomotive Ho.
Turn Table
Office
W.C.
Sand Ho.
W.T.
Wood Shed
Elevated Coal Track
Laborers Boarding Ho.
14 Double Hydrants in Yard and 6-2½" Hyds. in Buildings:- City Water 1250' 2½" Hose in 4 Hose Houses:- Constant Watchman, No Clock.- Power: Steam - Lights: Lamps Fuel: Coal.- Heat: Steam and Stoves
67
3
8
4
7
5
6
Herman
Warren
Elizabeth
Wood
Patrol
Kitchen
Scale of Feet.


COVINGTON, KY.
69
PRAGUE
35
10
W. 14TH
ST.
LINDEN GROVE CEMETERY
KAVANAUGH
9
MONTEREY
WARREN
67
7
W. 22ND
ST.
W. 23RD
ST.
WOOD ST.
CENTER
8
FRANKLIN
(NOT OPENED)
FARMLAND
LINDEN GROVE CEMETERY
4
5
CLIFTON
LINDEN AV.
6
OLD LEXINGTON ROAD
3
MAY
ST. CLAIR
43
2
61
Scale of Feet.


57
WALLACE AV.
58
70
SCOTT
GREENUP
60
10
9
STERRITT AV.
66
MADISON AV.
11
0
GRAND AV.
HICKS ST.
8
CATALPA
7
66
0
Scale of Feet.


COVINGTON, KY.
71
W. MADISON AV.
W. LYDIA
W. CHAUNCEY
W. KRUSE
W. CATHERINE
MARKET PL.
RODGERS
SEHON AV.
FLORIDA AV.
72
76
77
Scale of Feet.
DRIVEWAY NOT OPENED
PRIVATE
CHICKEN HO.
PIGEON HO.
OUT HO.



COVINGTON, KY.
72
0
W. MADISON AV.
E. MADISON AV.
W. LYDIA
E. LYDIA
FLORIDA AV.
71
W. CHAUNCEY
E. CHAUNCEY
WINCHESTER
MAIN
FRAZIER
W. KRUSE
E. KRUSE
Scale of Feet.
SCHOOL NEGRO HENT STOVER NO LICENSE
MARKET PL.
77
E. CATHERINE
78

COVINGTON, KY.

73

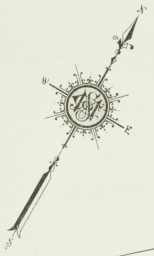

WIGGINS AV.

RANDALL AV.

SANFORD AV.

COTTAGE AV.

BULLOCK AV.

CARLISLE AV.

LATONIA AV.

74

Scale of Feet.



74
Covington, Ky.
0
73
75
W. SOUTHERN AV.
WIGGINS AV.
ROSINA AV.
LATONIA AV.
WATSON AV.
RANDALL AV.
MABEL AV.
GRACE AV.
SANFORD AV.
Scale of Feet.
1
2
3
4
5
6
7
8
9
10


75
ROSINA AV.
CLIFFORD AV.
BEECH AV.
GRACE AV.
EUGENIA AV.
GRAFF
W. SOUTHERN
W. BOONE
HAMLIN
W. KENTON
74
76
81
Scale of Feet.
LATONIA ICE & FUEL CO.


76
FRONTING ON W. KRUSE ST.
W. CATHERINE
W. FERRY
W. BOONE
HAMLIN
W. KENTON
BEECH AV.
GRAFF
CAROLINE
RODGERS
GRAFF ST. PUBLIC SCHOOL
75
77
81
71
Scale of Feet.

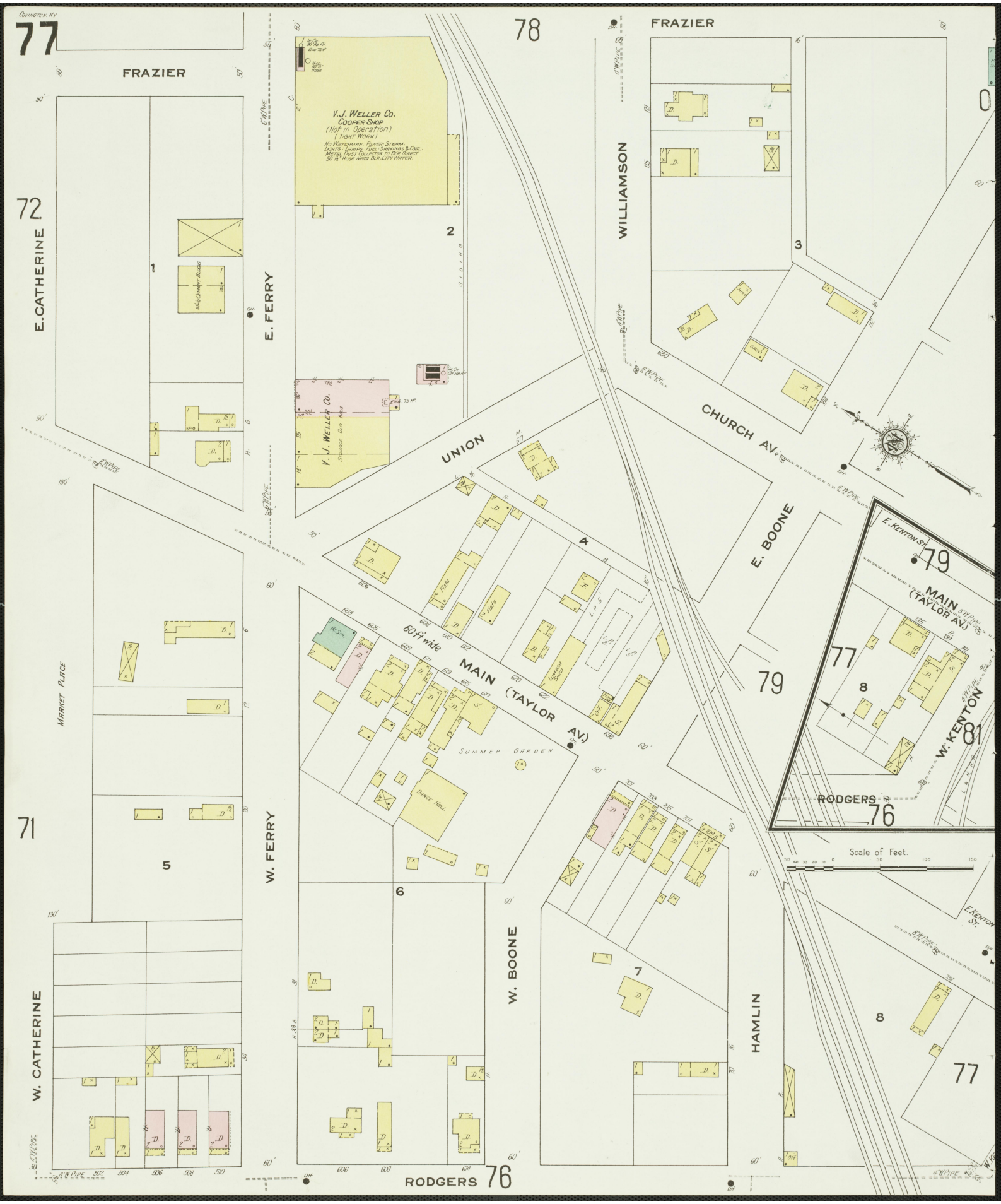
COVINGTON, KY.
77
78
FRAZIER
FRAZIER
V. J. WELLER CO.
COOPER SHOP
(NOT IN OPERATION)
(TIGHT WORK)
NO WATCHMAN. POWER, STEAM. LIGHTS: LAMPS. FUEL: SHAVINGS & COAL. METAL DUST COLLECTOR TO BLR. DIRECT 50 ft. HOSE NEAR BLR. CITY WATER.
V. J. WELLER CO.
STORAGE OLD PLACE
WILLIAMSON
CHURCH AV.
UNION
E. CATHERINE
E. FERRY
E. BOONE
MARKET PLACE
60 ft. wide
MAIN (TAYLOR AV.)
SUMMER GARDEN
DANCE HALL
W. FERRY
W. BOONE
HAMLIN
W. CATHERINE
RODGERS
E. KENTON ST.
MAIN (TAYLOR AV.)
W. KENTON
Scale of Feet.
72
71
79
76
81
1
2
3
4
5
6
7
8

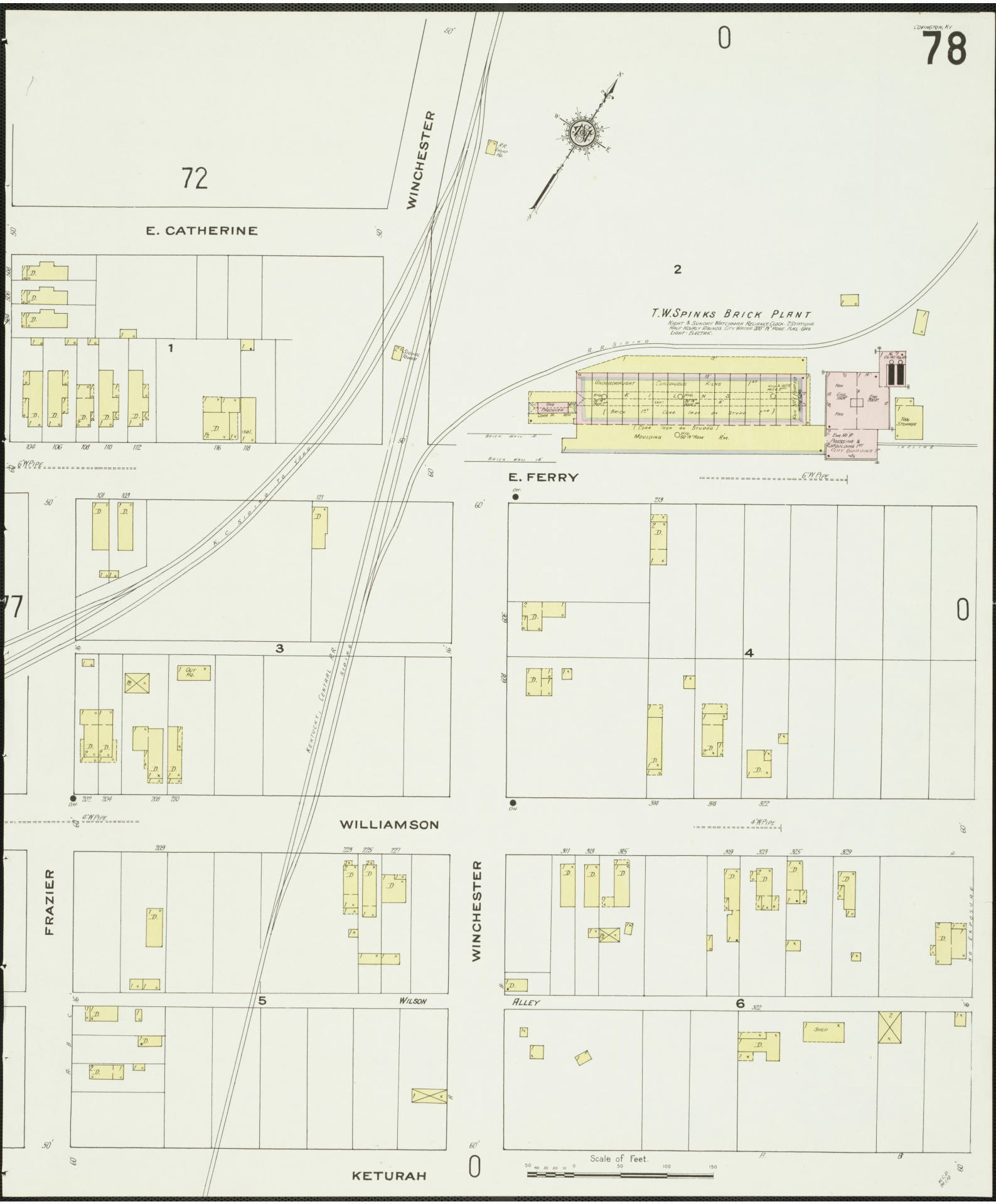

COVINGTON, KY.
78
72
E. CATHERINE
WINCHESTER
T.W. SPINKS BRICK PLANT
NIGHT & SUNDAY WATCHMAN RELIANCE CLOCK. 2 STATIONS HALF HOURLY ROUNDS. CITY WATER 200' 1½" HOSE. FUEL: GAS LIGHT: ELECTRIC.
R.R. SIDING
UNDERDRAUGHT
CONTINUOUS
KILNS
BRICK
CORR. IRON ON STUDDS
MOULDING
TOOL STOWAGE
INCLINE
E. FERRY
6" W. PIPE
K.C. SIDING TO YARD
KENTUCKY CENTRAL R.R. SIDING
WILLIAMSON
4" W. PIPE
FRAZIER
WINCHESTER
WILSON
ALLEY
SHED
NO EXPOSURE
KETURAH
Scale of Feet.



79
77
E. BOONE
E. KENTON
60 ft wide
80 ft wide
E. FRANKLIN AV.
60 ft wide
E. SOUTHERN AV.
MAIN (TAYLOR AV.)
CHURCH AV.
WASHINGTON AV.
LOUISVILLE & NASHVILLE R.R.
COVINGTON KY.
30' TO FR. PAINT SHOP 16' x 30' 1 STORY
LIMES OFF. CEMENT
SHED
30 CAL. GASOL. TANK
TROMPSONS HOTEL
LATONIA CHRISTIAN CHURCH
HEAT: FURNACE. LIGHTS: GAS & ELECTRIC. 16' TO EAVES
HOLY CROSS R.C. CHURCH
HEAT: STEAM. LIGHTS: ELECTRIC. 36' TO EAVES
SCHOOL RM.
HOLY CROSS PAROCHIAL SCHOOL
HEAT: STOVES. LIGHTS: LAMPS
MOVING PICTURE THEATRE
PARK
FACING BUILDINGS
Scale of Feet.
83
84



COVINGTON KY.
80
KENTUCKY DISTILLERIES & WARE HOUSE CO. INC.
FREDERICK KINSINGER LEESEE
Also run as DIAMOND DISTILLERIES CO. STAR DISTILLERY CO.
UNION DISTILLING CO. DISTILLERY CO. No 2.
Registered Distillery No 2 - 6th District Kenton Co. Ky.
PRODUCT: BOURBON & RYE SWEET MASH WHISKY MASHING CAPACITY 1200 BUSHELS, YIELD 120 BARRELS PER DAY.
2 SMALL PUMPS AT RIVER, 1 LARGE FORCE PUMP IN BOILER ROOM, WATER PIPES THROUGHOUT BUILDINGS & GROUNDS SUPPLIED BY THESE PUMPS, 600'-2" HOSE & 500'-2½" HOSE IN HOSE HOUSE ON TWO CARTS, 100'-2" HOSE ATTACHED TO V.P. IN MILL HOUSE. PERFORATED SPRINKLER PIPE UNDER ROOF OF GRAIN ELEVATOR, CASKS & PAILS DISTRIBUTED, 6 MEN IN REGULARLY DRILLED FIRE DEPARTMENT, NIGHT & SUNDRY WATCHMAN, NEWMAN CLOCK, 18 STATIONS HOURLY ROUNDS. POWER: STEAM, FUEL: COAL, LIGHTS: ELECTRIC, INDEPENDENT ELECTRIC PLANT & LAND OIL.
HEAT: HOT AIR, FAN SYSTEM, 70° IN BONDED WARE HOUSES.
ON WOOD POSTS 20' HIGH
482' + 124'
CATTLE PENS
BONDED W. HO. F.
BONDED W. HOS. N.O.P.Q.R.S.&T.
COOPER SHOP
WATER TANK
LOUISVILLE & NASHVILLE R.R.
BONDED WARE HOUSES
V. U. I. H.
M. L. K. J.
W. X.
G.
E.
D.
C.
B.
A.
KNOWN AS THE LONG ROW
R.R. SIDING
OFFICE
PATH
SUMMIT AV.
WINDSOR AV.
GLENN AV.
MYRTLE AV.
HUNTINGTON AV.
JEFFERSON PL.
PARK DRIVE
Scale of Feet.


81
75
77
LOUISVILLE & NASHVILLE R. R YARDS
W. SOUTHERN AV.
RODGERS ST.
W. KENTON
THE CINCINNATI GRAIN CO.
HODGES AV.
81
W. GOLDING AV.
82
76
W. KENTON
4
79
MAIN (TAYLOR AV.)
W. FRANKLIN AV.
LOUISVILLE & NASHVILLE R.R. FREIGHT YARDS
75
3
6
GRAFF
CAROLINE
ELM
2
5
7
W. SOUTHERN AV.
FIRE CO. No. 8.
HODGES AV.
81
8
TIBBATS
9
MAIN
83
Scale of Feet.
W. GOLDING AV.
82


LATONIA JOCKEY CLUB RACE TRACK
ONE MILE RACE COURSE
CONSTANT WATCHMAN - NO CLOCK -
RACE TRACK
PADDOCK
POOL SHED
GRAND STAND
W. GOLDING AV.
HODGES AV.
TIBBATS ST.
MAIN (TAYLOR MILL PIKE)
TIMBERLAKE AV.
TAYLOR AV.
OAK AV.
CENTER AV.
WALNUT AV.
ATCHIR AV.
82
81
83
85
0
Scale 100 Ft. to One Inch.


83
TIMBER LAKE 83 AV.
82
MAIN (TAYLOR MILL PIKE)
83
81
TAYLOR MILL PIKE
TAYLOR 85 AV.
E. SOUTHERN AV.
79
DE CORSEY
LATONIA M.E. CHURCH
LATONIA BAPTIST CHURCH
E. GOLDING AV.
8TH DISTRICT OR LATONIA GOLDING ST SCHOOL
MAIN
82
LOCKE
CHURCH AV.
AV.
84
WASHINGTON
TIMBERLAKE AV.
83
Scale of Feet.


79
E. SOUTHERN AV.
84
COVINGTON KY.
GLENN AV.
HUNTINGTON AV.
PARK AV.
WASHINGTON AV.
E. GOLDING AV.
TIMBERLAKE AV.
DE CORSEY AV.
EARLE AV.
LATONIA GERMAN LUTHN CHURCH
83
87
0
Scale of Feet.


COVINGTON, KY.
85
83
TAYLOR
0
AV.
MAIN
82
OAK
AV.
CENTER
AV.
CHURCH
AV.
86
WALNUT
AV.
0
Scale of Feet.



Covington, Ky.
86
TAYLOR AV.
DE CORSEY AV.
KELLER AV.
87
OAK AV.
(PIKE)
CHURCH AV.
85
CENTER AV.
88
WALNUT AV.
Scale of Feet.
Bank Lick Creek
VACANT BEYOND


87
GILBERT AV
EARLE AV.
PARK AV.
GLENN AV.
DINMORE
SOUTH
HUNTINGTON AV.
LOUISVILLE & NASHVILLE R.R.
KENTON COUNTY INFIRMARY
HEAT: STEAM - LIGHTS: ELECTRIC - FUEL: COAL
HUNTINGTON AV.
McKEE AV.
88
84
TAYLOR AV.
KELLER AV.
SUBDIVISION
OHIO AV.
EARLE AV.
PARK AV.
CHARLES LAHNER MILL WORK
DE CORSEY AV. (PIKE)
OAK ST.
CENTER ST.
86
Scale of Feet.


Covington Ky.
88
89
VERMONT AV.
OAKLAND AV.
ELM ROW
ROSE HILL 2
KENTON CO. INFIRMARY
LOUISVILLE & NASHVILLE R.R.
HUNTINGTON AV.
LICKING
McKEE AV.
OAKLAND AV.
SHORT WALNUT
DE CORSEY AV. (PIKE)
CENTRAL AV.
WALNUT AV.
TAYLOR
SUBDIVISION
Scale of Feet.
87
86

COVINGTON, KY.

89

MICHIGAN AV.

VERMONT AV.

HUNTINGTON AV.

DECORSEY AV.

LICKING AV.

MARYLAND AV.

WOLKING AV.

FAIRVIEW AV.

McKEE AV.

Lake Wolking

88

90

Scale of Feet.


90
FAIRVIEW AV.
ROSEDALE CT.
CLIFTON AV.
CLIFTON AV. PUBLIC SCHOOL
DECORSEY AV.
CLIDE AV.
HUNTINGTON AV.
STEWART AV.
DEPOT GROUNDS
L.&N.R.R. DEPOT
NO EXPOSURE
Lake Wolking
BRICK MACHINE & PUG MILL
TRAMWAY
STEAM DRYING KILNS
THE LATONIA BRICK CO.
Scale of Feet.


COVINGTON, KY.
91
102
96
92
93 KENNEDY
WEST COVINGTON
POPULATION 1700 PREVAILING WINDS-WEST.
WATER FACILITIES - Not good -
FIRE DEPT - None Organized
Grades rolling, Electric street lights -
FREEMAN
LEXINGTON
LIVINGSTON
MAIN
BOND
SHORT
BELLEVUE
WEST
LONG TAYLOR
MASON ST.
MAIN ST.
40ft wide
WEST COVINGTON PUBLIC SCHOOL
Scale of Feet.


COVINGTON, KY.
92
WEST COVINGTON
0
STEEP HILL SIDE VACANT
0
10
BELLEVUE
1
91
LONG
TAYLOR ST.
MAIN
VIEW AV.
COURT
DOUGLAS
2
DOUGLAS
3
KENNEDY ST.
CLARK
HIGHWAY
ST. ANN'S R.C. CHURCH & SCHOOL
HEAT: FURNACE
LIGHTS: ELECTRIC
GAS TO CAVES
PAROCHIAL SCHOOL
HEAT: FURNACE
LIGHTS: ELECTRIC
GAS TO CAVES
PRIESTS D.
SISTERS D.
DAVID
93
MAIN
5
4
LUDLOW
95
LUDLOW
HIGHWAY
HAYMAN ST.
94
DAVID ST.
DIVISION ST.
Scale of Feet.
50 40 30 20 10 0 50 100 150


COVINGTON, KY.
93 WEST COVINGTON
91
KENNEDY
96
MONTCLAIR AV.
REID
MAIN
92
UNION M. E. CHURCH
7
LUDLOW HIGHWAY
WEST
HIGH ST.
94
HAZEN
TAYLOR ST.
SHORT TAYLOR
BENARD ST.
S. WEST
BENARD
Scale of Feet.
0
8
9



WEST COVINGTON
COVINGTON, KY
94
DAVID ST.
92
LUDLOW HIGHWAY
LUDLOW HIGHWAY
DAVID ST.
BRIDGE
MAIN
HIGH
TAYLOR
JOHN
BENARD
SHORT TAYLOR
SHORT JOHN
PETER
ELIZABETH
HAYMAN
DIVISION
93
95
1ST GERMAN EVANG'L PROTESTANT ST. JOHNS CHURCH
HEAT: FURNACE
LIGHTS: LAMPS 13 TO EAVES
DAIRY
SHED
1
2
3
4
5
6
7
8
9
10
11
Scale of Feet.
50 40 30 20 10 0 50 100 150
0


COVINGTON KY.
95
WEST COVINGTON
0
1
RIDGE
LUDLOW HIGHWAY
SPRING
JOHN
PETER
WILSON
VACANT
VACANT
CEMENT BLOCK
DOUGLAS
HIGH
DAVID
LUDLOW HIGHWAY
CLARK ST.
92
94
DIVISION
Scale of Feet.


COVINGTON, KY.
96
LUDLOW
COMPRISING SHEETS 96 TO 103 INCLUSIVE.-
POPULATION 4000. PREVAILING WINDS W.
WATER FACILITIES:
Water supply from Covington Water Works - through 12" main, - 8 miles of distributing mains 6" to 12" - 45 double and triple hydrants - Domestic and fire pressure 80 to 120 lbs. to square inch, according to elevation
FIRE DEPT:
Volunteer, 40 members. No steam and no hand engine. One horse hose wagon. One hand H. & L. Truck. 1530' 2½" cotton rubber lined hose. 3 hand chemical extingis.
Victor fire alarm system - 10 boxes.
Streets paved. Electric street lights.
102
MONTROSE
AUDREY
LUDLOW HIGHWAY
MONTCLAIR AV.
MASON
WEST
ALBERTA
LONG TAYLOR ST.
KENNEDY ST.
91
93
0
8
1
2
3
4
5
6
7
Scale of Feet.
50 40 30 20 10 0 50 100 150



97
99
KENNER
LUDLOW
HOOPER
SOMERSET AV.
CLOSSON CT.
RINGOLD
VICTORIA
BOONE
ELM
ADELA AV.
98
97
ADELA AV.
98
ELM
OAK
HELEN
VICTORIA
THE KENTUCKY HIDE & LEATHER CO. MFG. PATENT LEATHERS.
LUDLOW PUBLIC SCHOOL.
THE LUDLOW BASE BALL PARK.
GRAND STAND
VACANT FIELDS BEYOND
Scale of Feet.


KENNER
POPLAR ST.
COVINGTON, KY.
98
LUDLOW
1ST BAPTIST CHURCH
HEAT: HOT AIR-
LIGHTS: ELECTRIC-
17 TO EAVES
PRESBYN. CHURCH.
HEAT: HOT AIR-
LIGHTS: ELECTRIC-
16 TO EAVES
ST. BONIFACIUS PAROCHIAL SCHOOL
ST. BONIFACIUS CHURCH
1 WALNUT ALLEY
E. CEDAR ALLEY 2
E. HARRIS ALLEY 3
W. HARRIS ALLEY 5
W. CEDAR ALLEY 4
W. CEDAR ALLEY 6
OAK
LINDEN
ELM
ADELA
AV.
BOONE ST.
W. OAK
W. LINDEN
HELEN
HELEN ST.
Scale of Feet.


99
LUDLOW
101
CARNEAL
ASH ST.
WILLOW AL.
OHIO
RIVER
GEORGE
GLENWAY AV.
FOREST AV.
LATTA AV.
GOODLOE ALLEY
ELM
100
BUTLER
KENNER
HOOPER ST.
SOMERSET ST.
CLOSSON CT.
97
ODD FELLOWS TEMPLE
Scale of Feet.



100
LUDLOW
101
CARNEAL
99
ELM
ALLEY
OAK
ALLEY
DAVIES
WALNUT
E. CEDAR
LINDEN
E. HARRIS
ALLEY
POPLAR
KENNER
98
THE CINCINNATI, NEW ORLEANS & TEXAS PACIFIC R.R. CO.
ENGINE & CAR REPAIR SHOP
FORGE RM
TRANSFER TABLE
TURN TABLE
ROUND HOUSE
MILL WORK & PLANING
COAL TIPPLE
LOCKERS & OFFICES
IRON STORAGE
LIVERY
FIRE DEPT. FIRE CO. No. 1
CITY HALL
ST. JAMES R.C. CHURCH
ST. JAMES SCHOOL
WESLEY M.E. CHURCH
SOUTHERN HOTEL
THE LUDLOW MFG. CO.
MFRS OF SHEET METAL WARE
Scale of Feet.



LUDLOW
HAY
ASH
WILLOW
ALLEY
CARNEAL
LOCUST
ELM
WALNUT
ALLEY
OAK
1ST CHRISTIAN CHURCH
HEAT: FURN.
LIGHTS: ELEC.
16' TO EAVES.
PRIVATE
BRIDGE
PLATFORM
ROSIN STORAGE
LUDLOW R.R. STATION
HEAT: STOVES, LIGHTS: ELEC.
TO CINCINNATI
YARD FOR ROSIN INSPECTION
(For Report see Sheet No 100)
CINCINNATI, NEW ORLEANS & TEXAS PACIFIC R.R. CO. YARDS.
Ohio River
INCLINE
TOOL STORAGE
SAND HOUSE
COAL TIPPLE
STORE R'M
SHED
PITTSBURG COAL CO.
NIGHT & SUNDAY WATCHMAN, TWO QUEEN CHEMICAL EXTG'RS
ELEVATOR
R. R. SIDING
PUMP STATION FOR YARDS.
STEEL VIADUCT
SIDINGS TO COAL TRESTLE
Scale of Feet.


RIVER ROAD
VACANT TO OHIO RIVER
LUDLOW HIGHWAY
POST PL.
MONTCLAIR AV.
WEST
PROSPECT
MONTROSE AV.
R. B. CARRAN & SONS, BRASS FOUNDRY
THE I. RHEINSTROM & SONS CO. FRUIT PRESERVERS - THE I. RHEINSTROM ENGINEERING CO. - THE HALL CAPSULE CO.
STORAGE OF CHERRIES IN BARRELS
R. R. SIDING
Scale of Feet.
96
91


Covington Ky.
103
LUDLOW
VACANT TO OHIO RIVER.
ELM
LAGOON AV.
OAK
60ft wide
DEVERILL
PARK
LAUREL
106
Lake
Bridge
THE PULLMAN REPAIR SHOPS
Scale of Feet.
NO EXPOSURE ANY SIDE
Cement Block Plant

COVINGTON KY.

104

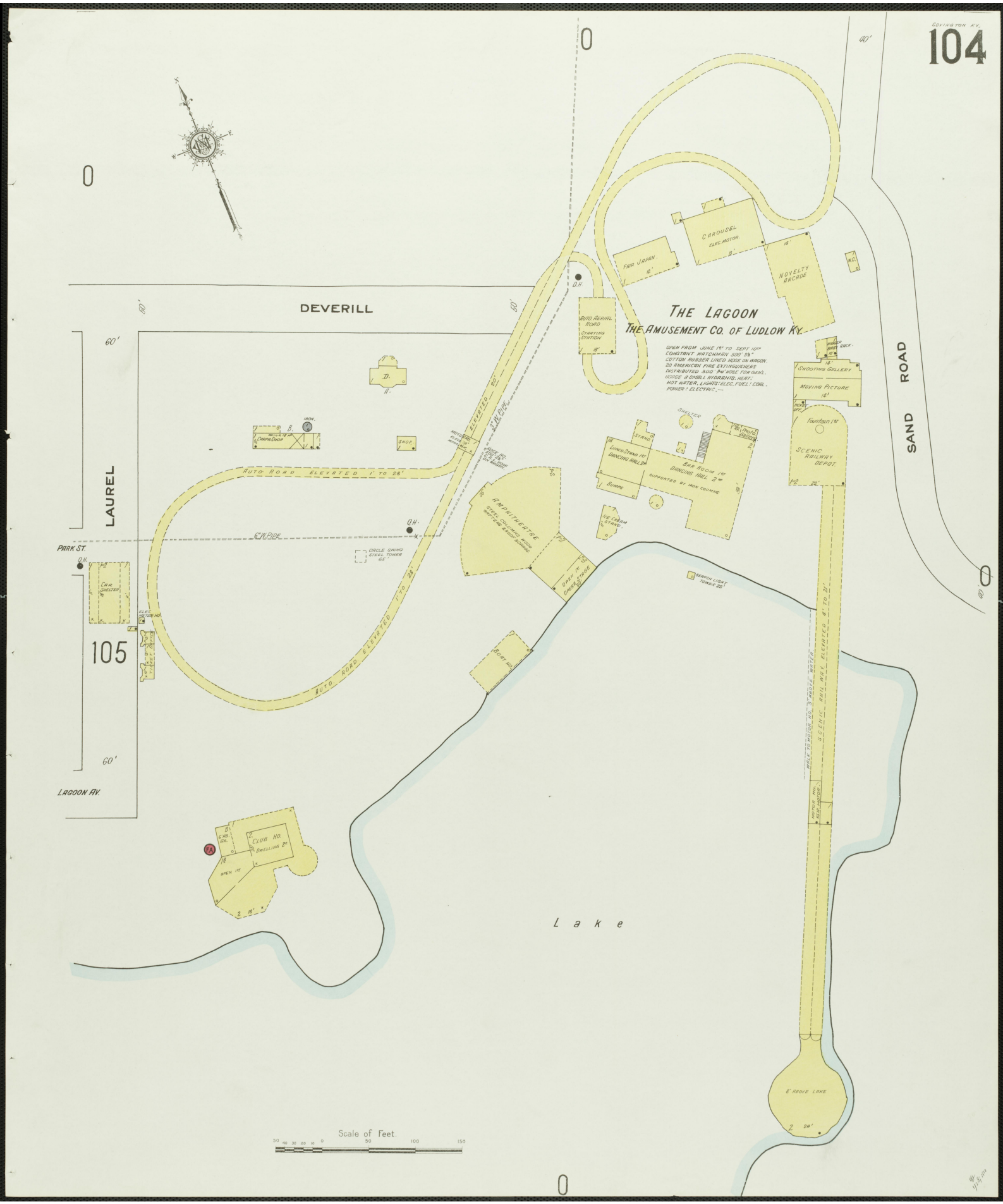



Covington Ky.
105
BROMLEY
Population 1000 - Prevailing Winds Westerly
Water Facilities
Not good, private wells & cisterns-
Fire Dept.-
Volunteer- 25 members- One Rumsey
Hand Engine- 300 2" C.R.L. Hose
One ladder Wagon- Fire alarm bell-
Streets unpaved- No public lighting-
EVAN'S FIRST SUBD'N
PIKE
SHORT AV.
SUB-DIV'N
2ND AV.
ROHMAN AV.
SECOND
3RD AV.
I. EVAN'S
4TH AV.
SHELBY
BROMLEY PUBLIC SCHOOL
Heat: Steam Light: Lamps
14" to Eaves
BOONE
TOWN HALL
Fire Bell
Heat: Stoves
Light: Lamps
KENTON
ROBINSON'S
106
NO EXPOSURE
Scale of Feet.



COVINGTON KY.
106
BROMLEY
VACANT
JUAN HALL
PIKE
DANCE HALL
BALL FIELD
GRAND STAND
SHELBY
HARRIS
MAIN
PLEASANT
LAKE ST.
1ST GERMAN REFORMED CHURCH
BOONE
BROMLEY CHRISTIAN CHURCH
KENTON
MOORE
Lake
Scale of Feet.



COVINGTON KY.
107
ERLANGER
Located 9 Miles S.W. of Covington
POPULATION 1,000. PREVAILING WINDS WEST
WATER FACILITIES-
Not good-
FIRE DEPT-
Volunteer, not organized-
Howe Chemical & Hand Engine-
250' 2" cotton rubber lined hose
Streets macadamized, Oil street lamps-
Grades practically level-
ELM
HOME
COURT
GREAVES AV.
COMMONWEALTH AV.
ERLANGER ROAD
LEXINGTON PIKE
STEVENS AV.
QUEEN ST.
CRESCENT AVE.
NO EXPOSURE BEYOND
CHRISTIAN CHURCH
M.E. CHURCH (SOUTH)
BAPTIST CHURCH
HOTEL
SALOON
PLANING MILL
LIVERY
FEED STORE
Pond
Scale of Feet.


COVINGTON KY.
108
ERLANGER
NO EXPOSURE
LAKE
QUEEN
CLAY
CENTER
LOCUST
ROAD
ERLANGER
107
CRESCENT AV.
RAIL ROAD GROUNDS
SOUTHERN R.R.
R.R. DEPOT
HOTEL
P.O.
MOVING PICTURES
LEXINGTON PIKE
Scale of Feet.
111

COVINGTON, KY. 1909

109

FORT MITCHELL

POPULATION 300
WATER FACILITIES- Not Good-
FIRE DEPT.- None-
Lights- Elec- Macadamized streets-

FORT MITCHELL COUNTRY CLUB HO
HEAT- FURN- LIGHT- ELEC-

FORT MITCHELL COUNTRY CLUB ANNEX
LIGHTS- ELEC- HEAT- STOVES

SOUTH COVINGTON & CINCINNATI STREET RAILWAY POWER HO.
RUN DAY & NIGHT-
2 UNDERWRITER FIRE EXTGRS-
HEAT- STOVE IN DRG- LIGHTS- ELEC- NO FUEL-

NO EXPOSURE ANY SIDE

CRESCENT AV.

ORIGINAL TOWN

FORT MITCHELL AV.

ORCHARD

NOT OPENED

Pond

SANFORD

SANFORD ST.

FORT WRIGHT

CRESCENT

COLEMAN

Scale of Feet.



COVINGTON, KY.
110
INDEPENDENCE
Located 11 Miles S. of Covington
POPULATION 300:-PREVAILING WINDS:W.
WATER FACILITIES:-
Not good:-
Private Wells & Cisterns:-
FIRE DEPT
No Organized Fire Dept.
One Howe Combination Chemical and Hand Engine:-
500' 2" Cotton Rubber Lined Hose:-
Gasol Street Lights:- Streets unpaved:-
COUNTRY LANE
(INDEPENDENCE & COVINGTON PIKE)
INDEPENDENCE & COLEMANSVILLE PIKE
McCULLOM AV. (NORTH)
KLEETS ALLEY (SOUTH)
CARLISLE AV. (TRAME)
ALLEY
TOBACCO CURING
TOBACCO WARE HO.
BOARDING STABLE
P.O. & S.
MASONIC HALL
OFFICE
COURT HO.
JAIL
FIRE DEPT
HOWE CHEMICAL ENG.
500' 2" C.R.L. HOSE ON CART.
SHED
CISTERN
Scale of Feet.
NO EXPOSURE

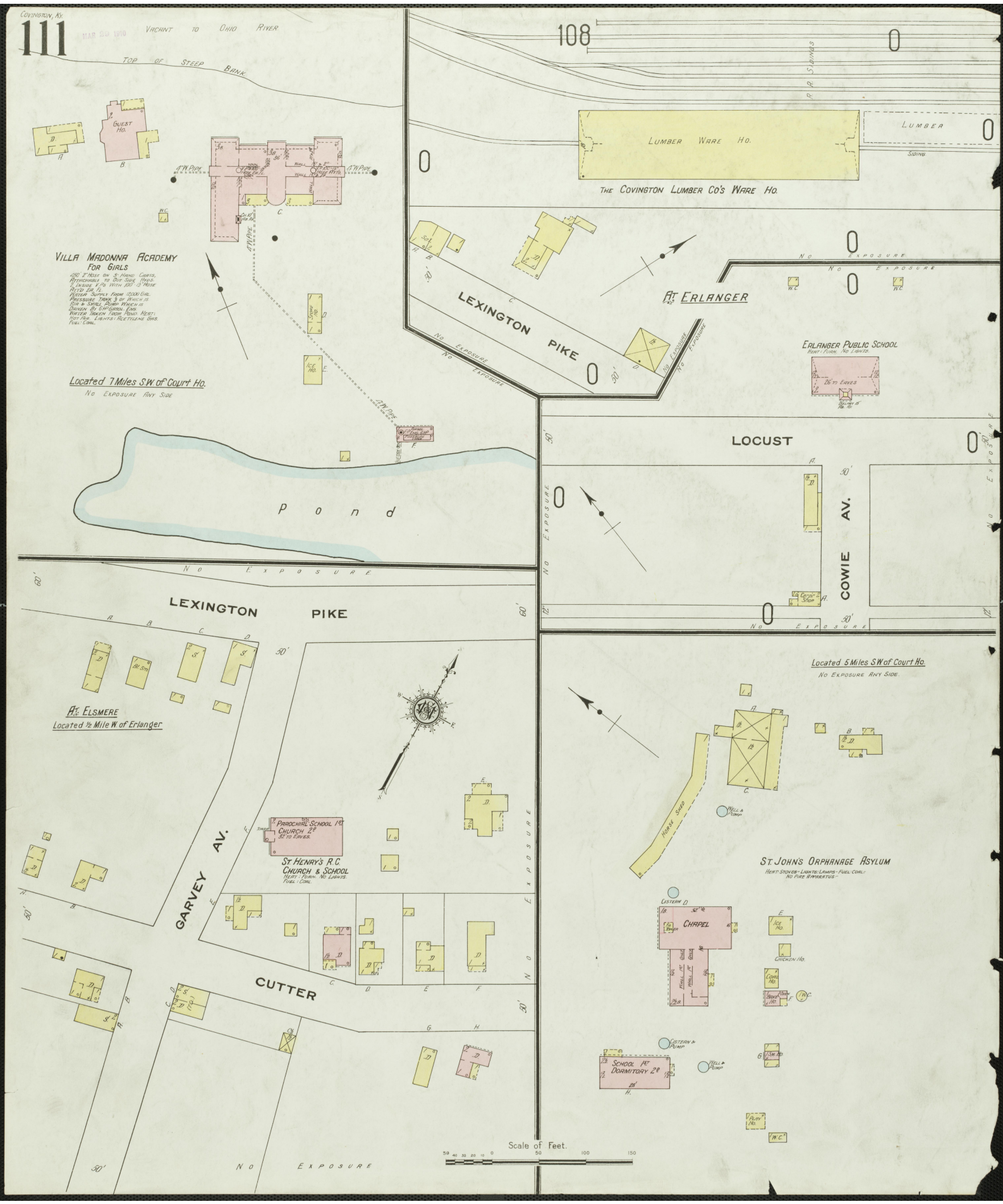

Covington, Ky.
111
Vacant to Ohio River
Top of Steep Bank
Guest Ho.
Villa Madonna Academy
For Girls
Located 7 Miles S.W. of Court Ho.
No Exposure Any Side
Pond
108
R.R. Sidings
Lumber Ware Ho.
Lumber
Siding
The Covington Lumber Co's Ware Ho.
Lexington Pike
At Erlanger
No Exposure
Erlanger Public School
Heat: Furn. No Lights.
26' to Eaves
Locust
Cowie Av.
Lexington Pike
At Elsmere
Located ½ Mile W. of Erlanger
Parochial School 1st
Church 2d
32' to Eaves.
St. Henry's R.C.
Church & School
Heat: Furn. No Lights.
Fuel: Coal.
Garvey Av.
Cutter
Located 5 Miles S.W. of Court Ho.
No Exposure Any Side.
Horse Shed
St. John's Orphanage Asylum
Heat: Stoves - Lights: Lamps - Fuel: Coal -
No Fire Apparatus -
Chapel
Ice Ho.
Chicken Ho.
Coal Ho.
Cistern & Pump
School 1st
Dormitory 2d
Scale of Feet.

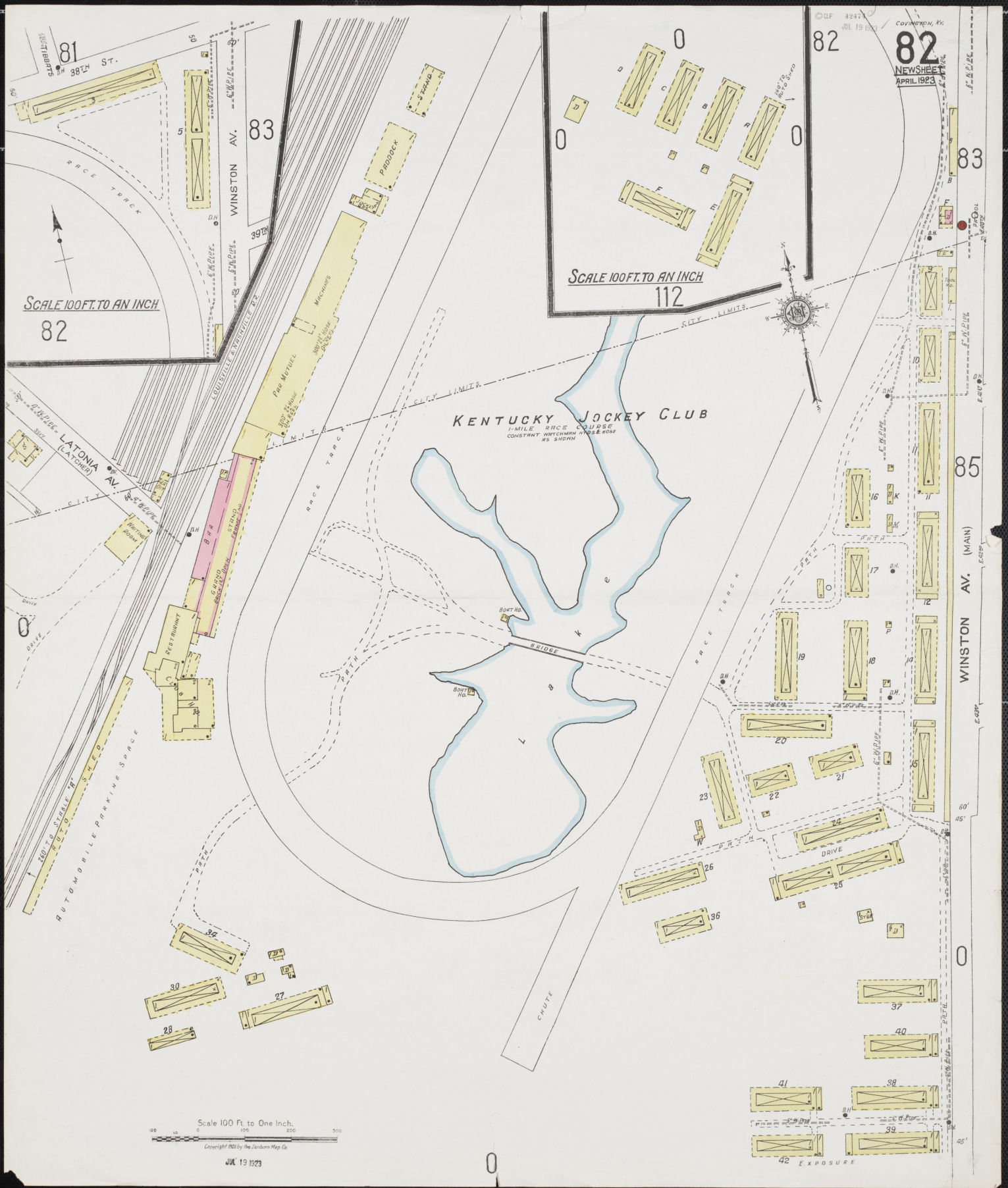

©CLF 42474
JUL 19 1923
COVINGTON, KY.
82
NEWSHEET
APRIL 1923
SCALE 100 FT. TO AN INCH
82
SCALE 100 FT. TO AN INCH
112
81
83
85
0
38TH ST.
TIBBATS
WINSTON AV.
39TH
RACE TRACK
LATONIA AV.
(LATCHER)
LOUISVILLE & NASHVILLE R.R.
PADDOCK
STAND
MACHINES
PAR MUTUEL
BAR
GRAND STAND
RESTAURANT
WAITING ROOM
CITY LIMITS
KENTUCKY JOCKEY CLUB
1-MILE RACE COURSE
CONSTANT WATCHMAN HYDS & HOSE AS SHOWN
Lake
BRIDGE
BOAT HO.
PATH
DRIVE
CHUTE
AUTOMOBILE PARKING SPACE
260' TO STABLE "A"
AUTO SHED
WINSTON AV. (MAIN)
EXPOSURE
Scale 100 Ft. to One Inch.
Copyright 1923 by the Sanborn Map Co.
JUL 19 1923



JUL 19 1923
COVINGTON KY.
112
ADDL. SHEET
APRIL, 1923
82
NO EXPOSURE
CRUDE OIL TANK CAPCY. 26,340 GALS. Nº 71
DIKE ABOUT 2' HIGH
FUEL OIL CAPCY. 15,035 GALS. Nº 70
THE PETROLEUM REFINING CO.
NIGHT WATCHMAN - APPROVED CLOCK - HEAT: STOVE IN OFF
LIGHTS: ELEC. HOSE & HYDS. AS SHOWN SUPPLIED BY SMALL PUMP
ACID SUMP
Nº 10 SODA & LITHARGE WARE HO.
BLOW CASES
BAD TANK 360 BBLS.
3" W. PIPE
AIR DRUM
AGITATOR 380 BBLS.
Nº 11 TRAP PUMP HOUSE
SETTLING PANS 170 BBLS. EA.
COOL DRUM 150 BBLS.
TOP OF BANK
Pond Nº 2
Pond Nº 1
DAM
Nº 12
Nº 1
OFF
Nº 2 TRAP PUMP HO.
Nº 111 SLOP TUB 75 BBLS.
LABORATORY
Nº 3
Nº 4 POND PUMP HO.
Nº 5 POND PUMP HO.
Bank Lick Creek
GASOLENE 1675 BBLS. Nº 22
BENZINE TANK 1675 BBLS. Nº 21
GASOLENE 1675 BBLS. Nº 23
6" W. PIPE
R. R. SIDING
PLATFORM ELEVATED
Nº 6
PIPE SHOP
Nº 112
Nº 102
Nº 7
4" W. PIPE
COOLING COILS
FUEL OIL 1675 BBLS.
Nº 8
BENZINE CAPCY. 870 BBLS. EACH Nº 3
NAPHTHA 870 BBLS. EACH Nº 2
GASOLENE Nº 1
OIL Nº 7
GAS Nº 6
BENZINE 870 BBLS. EACH Nº 4
NAPHTHA CAPCY. Nº 5
2" HYD.
4" W. PIPE
STEEL
STILLS 500 BBLS. EACH
Nº 9 CRUDE OIL DIP 1740 BBLS.
CRUDE OIL CAPCY. 1740 BBLS. Nº 8
SEPARATOR
2" HYD.
OIL PUMP HO.
Nº 13
Nº 27
Nº 26
Nº 113
FUEL OIL 3785 BBLS. Nº 25
DIKE 2' HIGH
SLOP TUB 75 BBLS. Nº 10
BENZINE 5145 BBLS. Nº 24
LOUISVILLE & NASHVILLE R. R.
Scale of Feet.
50 40 30 20 10 0 50 100 150
Copyright 1923 by the Sanborn Map Co.
JUL 19 1923