INSURANCE MAPS
OF

NEWPORT

KENTUCKY

PUBLISHED BY THE

Sanborn Map Company

SCALE 50 FEET TO AN INCH

11 BROADWAY, NEW YORK

1910

COPYRIGHT 1910
BY THE
SANBORN MAP
COMPANY

TRIPLICATE

NEWPORT

INDEX.

STREETS.

SHEET

A

Alexandria Pike, 1200-1235 33
" " " S. of 14th 38
" " " at Southgate, 76
Ann, 700-849 19
" 900-1047 25
" 1100-1147 31
Anspauch Ave., at Bellevue, 54
Ash, at Southgate, 75

B

Beech, at Southgate, 75
" Ave., 6
Benham, at Dayton, 100-421 65
" " 500-725 73
Berry, 100-340 *5
" 101-343 *6
" Ave., at Bellevue, 200-228 45
" " " " 227-368 46
" " " " 400-455 47
" " " Dayton, 100-520 *61
" " " 101-415 *62
" " " " 501-765 *71
" " " " 600-840 *70
Biehl, 35 & 36
Blue Grass Ave., at Highland, 79
Bonnie, 34
Boone, 28
" at Dayton, 100-421 64
" " 500-759 72
Brighton, 310-353 1
" 400-622 *7
" 401-625 *8
" 700-860 *17
" 701-861 *18
" 900-1048 *23
" 901-1047 *24
" 1100-1210 *29
" 1101-1211 *30
Brilliant Ave., 38
Broadway, 35 & 42
Burnet Ave., 40

C

Carolina Ave., at Highland, 81
Center, 39
" at Bellevue, 100-190 *47
" " 101-189 *46
" " 200-342 *52
" " 201-343 *51
" " 400-718 *58
" " 401-719 *57
" Southgate, 75 & 76
Central Ave., 100-344 *1
" " 101-345 *2
" " 400-625 9
" " 700-849 19
" " 900-1049 25
" " 1100-1241 31
" " 1300-1314 *36
" " 1301-1321 *31
Cherry, at Southgate, 75 & 76
Chesapeake Ave., 40
Chestnut, 200-239 9
" 300-441 8
" 500-623 7
Church, at Alexandria, 84
Clark, at Bellevue, 47
" Dayton, 100-422 *65
" " 101-421 *66
" " 500-760 *73
" " 501-761 *74
Clay, at Dayton, 100-415 63
" " 500-617 71
Clifton Ave., 1225-1235 *30
" 13th to Broadway 35, 41 & 42
Columbia, 100-345 2
" 400-624 *9
" 401-649 *10
" 700-848 *19
" 701-849 *20
" 900-1048 *25
" 901-1049 *26
" 1100-1232 *31
" 1101-1233 *32
Court Place, 2
Covert Run Turnpike, at Bellevue, 48, 53 & 54
Crown Ave., at Highland, 83

D

Dayton, 600-649 12
" 700-847 21
" at Dayton, 100-108 62
" " 109-521 61
" " 600-841 70
Depot, at Dayton, 71
Division, at Bellevue, 100-189 46
" " 200-343 51

E

Eighth, E., 1-38 20
" " 39-299 21
" " 300-625 22
" " 600-828 *16
" " 601-827 *15
" W., 1-40 19
" " 100-241 18
" " 300-441 18
" " 500-659 17
" Ave., at Dayton, 100-235 67
" " 300-441 69
" " " 500-641 70
Eleventh, E., 1-43 *26
" " 2-42 *32
" " 44-240 *33
" " 45-241 *27
" W., 1-39 *26
" " 2-44 *32
" " 100-236 *31
" " 101-245 *25
" " 300-438 *30
" " 301-439 *24
" " 500-640 *29
" " 501-641 *23
Elm, 300-441 18
" 500-665 17
" near Forrest 40
" at Southgate, 76
Elmwood Ave., at Highland, 79
Evergreen Ave., at Southgate, 76

F

Fairfield Ave., at Bellevue, 1-40 44
" " 41-190 45
" " 200-342 *50
" " 201-343 *49
" " 400-712 *56
" " 401-715 *55
Fewlass, 35, 36 & 37
Fifteenth, E., near Park Ave. 37 & 38
Fifth, E., 1-42 11
Fifth, E., 100-240 12
" " 300-439 13
" W., 1-40 10
" " 100-239 9
" " 300-442 8
" " 500-622 7
" Ave., at Dayton, 100-233 59
" " " " 300-437 60
" " " " 500-639 61
" " " " 700-852 *71
" " " " 701-835 *63
" " " " 900-1034 *72
" " " " 901-1033 *64
" " " " 1100-1232 *73
" " " " 1101-1233 *65
" " " " 1300-1332 *74
" " " " 1301-1327 *66
First, E., 1-134 3
" " 200-239 4
" " 300-332 *4
" " 301-515 *6
" " 334-528 *5
" " 600-658 *6
" " 659-698 34
" W., 1-138 2
" " 200-236 1
" Ave., 724-788 62
" " 789-854 *63
" " 900-1032 *64
" " 1100-1232 *65
" Ave., at Highland, 81 & 82
Fort Thomas Ave., at Highland, 81 & 82
Fourteenth, E., 1-43 *32
" " 45-81 *33
" " S. S., near Park Ave. 37 & 38
" W., 1-45 *32
" " 101-149 *31
" " S. S., near Home *36
" " near Lowell 41
Fourth, E., 1-139 *3
" " 2-42 *11
" " 100-240 *12
" " 201-413 *4
" " 300-434 *13
" " 415-567 *5
" " 500-624 *14
" " 601-625 *6
" W., 1-139 *2
" " 2-40 *10
" " 100-240 *9
" " 201-507 *1
" " 300-438 *8
" " 500-508 *7
" Ave., at Dayton, 500-639 61
" " " 700-759 62
" " " 760-835 63
" " " 900-1033 64
" " " 1100-1233 65
" " " 1300-1319 66
Front, at Bellevue, 200-345 49
" " 400-715 55
" " California, 86
Fuhrman Ave., at Bellevue, 58

G

Garden, 9
Garfield, at Melbourne, 85
Garnet Ave., 37
German, 600-625 9
" 700-847 19
" 900-1047 25
" 1100-1209 31
Grand Ave., 34 & 40
" " at Highland, 83
" " Melbourne, 85
" View Ave., 35, 36 & 42
" " " at Bellevue, 200-414 *53
" " " " 201-343 *52
" " " " 401-519 *58
" " " Highland, 82
Grant Ave., at Bellevue, 48
Greenup Ave., at Alexandria, 84
Grove, at Alexandria, 84

H

Hallam, at Bellevue, 45
Hamlet, 700-845 25
" 900-1041 28
Harrison Ave., 38
Hassauer Ave., at Bellevue, 54
Hawthorn, 35
Hazen Alley, at Bellevue, 47
Henry, 35 & 43
Herold Ave., at Bellevue, 53
High, at Dayton, 70
Highland Ave., at Highland, 80
Hodge, 300-439 24
" 500-541 23
Home, 36 & 37

I

Illinois Ave., at Highland, 78 & 79
Indiana Ave., at Highland, 78
Isabella, 300-345 1
" 400-622 *8
" 401-625 *9
" 700-848 *18
" 701-849 *19
" 900-1048 *24
" 901-1047 *25
" 1100-1230 *30
" 1101-1231 *31
" 1300-1315 36
" Alley, at Bellevue, 49

J

Jackson, at Dayton, 100-424 *62
" " 101-415 *63
" " California, 86
James Alley, E., 1-42 11
" " 100-241 12
" W., 1-40 10
" " 100-239 9
Jefferson, at Alexandria, 84
" " California, 86
John, 900-1048 *26
" 901-1047 *27
" 1100-1310 *32
" 1101-1235 *33

K

Kenton, at Dayton, 100-420 *64
" " 101-421 *65
" " 500-758 *72
Kenton, at Dayton, 501-759 *73
" Keturah, 1100-1215 18

L

Lafayette Ave., at Bellevue, 100-224 *45
" " " " 101-147 *49
" " " " 201-251 *50
" " " " 226-362 *46
" " " " 301-365 *51
" " " " 400-486 *47
" " " " 401-483 *52
" " " " 485-499 *53
" " " " 488-498 *48
Lake, at Bellevue, 46
Latonia Ave., at Melbourne, 85
Lesley Ave., 34
Lexington Ave., 500-565 5
" 600-673 6
Licking Turnpike, 41, 42 & 43
Lincoln Ave., at Melbourne, 85
Linden Ave., 400-541 14
" 600-741 15
" 800-849 16
" at Highland, 81
Lindsey, 300-441 24
" 500-541 23
" Ave., at Dayton, 67
Locust, at Bellevue, 300-415 53
Lowell, 500-623 7
" 700-835 17
" 900-1047 23
" 1100-1245 29
" near Thirteenth 41

M

McCracken, 5
McKinney, at Dayton, 100-524 *60
" " " 101-521 *61
" " " 600-930 *69
" " " 601-841 *70
Madison, at California, 86
Main, at Dayton, 100-416 *63
" " " 101-421 *64
" " " 500-748 *71
" " " 501-759 *72
Maine Ave., at Highland, 78
Maple, at Southgate, 75
" Ave., 500-541 14
" 600-735 15
" 800-849 16
" at Dayton, 900-1027 68
Melbourne Ave., at Melbourne, 85
Mill, 17
Millers Lane, at Highland, 80
Monmouth, 100-345 3
" 400-648 *11
" 401-649 *12
" 700-848 *20
" 701-847 *21
" 900-1049 27
" 1100-1145 32
Monroe, 500-649 13
" 700-847 22
" 900-1015 28
Montrose Ave., at Highland, 79
Mt. Pleasant, at Highland, 78, 79 & 80

N

Nelson, at California, 86
" Place, 14
Ninth, E., 1-47 *20
" " 2-42 *26
" " 44-240 *27
" " 101-239 *21
" " 300-522 *28
" " 301-525 *22
" " 600-847 16
" W., 1-39 *20
" " 2-40 *26
" " 100-236 *25
" " 101-241 *19
" " 300-440 *24
" " 301-439 *18
" " 500-538 *23
" " 501-521 *17
" Ave., at Dayton, 100-234 *68
" " " 101-235 *67
" " " 300-435 69
" " " 500-641 70

O

O'Fallon Ave., at Bellevue, 100-188 *55
" " " 200-280 *56
" " " 300-364 *57
" " " 400-506 *58
" " Dayton, 101-513 *59
" " " 601-833 *67
" " " 901-1027 68
Oak Ave., 600-741 15
" at Highland, 82
Ohio Ave., at Highland, 77 & 78
Orchard, 600-649 11
" 700-849 20
" 900-1049 26
" 1100-1145 32
" at Southgate, 76
Orinoco Ave., at Highland, 79
Overton, 300-347 4
" 400-649 13
" 700-847 22

P

Park Ave., 100-341 5
" " 400-648 *13
" " 401-529 *14
" " 601-735 *15
" " 700-842 *22
" " 801-929 *16
" " 900-1008 *28
" " 1001-1009 *39
" " 1010-1125 39
" " 1126-1199 40
" part of, 38
" W., 37 & 38
Patchen Ave., at Bellevue, 100-219 45
" " 220-325 46
Patterson, 300-353 1
" 400-625 8
" 700-861 18
" 900-1047 24
" 1100-1247 30
Pendleton Ave., at Bellevue, 48
Poplar, at Bellevue, 200-342 *51
" " 201-343 *50
" " 400-718 *57
" " 401-719 *56
Powell, 500-549 17
Prospect, at Bellevue, 200-343 50
" Alley, at Bellevue, 48
" Ave., 41 & 42
Putnam, 600-649 10
" 700-849 20
Putnam, 900-1049 26
" 1100-1215 32

R

Rear Vine, 69
Rensford Alley, at Bellevue, 45
Reservoir Ave., at Highland, 82
Retreat, at Bellevue, 100-193 47
" " 200-345 52
Ridgeway, at Southgate, 75 & 76
" Ave., at Highland, 77
Roberts, 600-647 12
" 700-849 21
" 900-947 27
" 42
Robson, 46
" Ave., at Bellevue, 77
Ross Ave., at Bellevue, 100-164 *46
" " 101-165 *45
Rossmore Ave., at Highland, 82

S

Saratoga, 1-347 *4
" 2-344 *3
" 400-649 12
" 700-849 21
" 900-1049 27
" 1100-1135 33
" E. of Home 37
Schneider, W. of Home 35 & 36
Second, E., 1-136 3
" " 200-345 4
" " 346-565 5
" " 600-661 6
" W., 1-136 2
" " 200-215 1
" Ave., at Dayton, 100-230 *59
" " " 300-437 60
" " " 500-657 61
" " " 700-731 62
" " " 732-835 63
" " " 900-1033 64
" " " 1100-1233 65
" " " 1300-1309 66
Seventh, E., 1-43 *11
" " 2-38 *20
" " 100-240 *21
" " 101-241 *12
" " 300-524 *22
" " 301-525 *13
" " 600-827 15
" W., 1-41 *10
" " 2-40 *20
" " 100-240 *19
" " 101-239 *9
" " 300-438 *18
" " 301-441 *8
" " 500-640 *17
" " 501-641 *7
" Ave., at Dayton, 500-641 70
" " " 800-833 71
" " " 900-1033 72
" " " 1100-1233 73
" " " 1300-1375 74
Shaler, at Southgate, 76
Shipherd Ave., at Bellevue, 53 & 54
Short, 35
Sixteenth, E., near Park Ave. 37
Sixth, E., 1-42 11
" " 100-239 10
" " 300-524 13
" " 600-826 *15
" " 601-831 *14
" W., 1-40 10
" " 100-239 9
" " 300-441 8
" " 500-631 7
" Ave., at Dayton, 100-234 *67
" " " 101-233 *59
" " " 300-440 *69
" " " 301-437 *60
" " " 500-640 *70
" " " 501-641 *61
" " " 700-833 71
" " " 900-1033 72
" " " 1100-1233 73
" " " 1300-1375 74
Smyrl Ave., at Bellevue, 54
South, 33
Southgate, E., 1-136 3
" " 200-237 2
" W., 100-143 2
" " 200-421 1
Spring, 40
" at Dayton, 69

T

Taylor Ave., at Bellevue, 1-148 49
" " " 200-261 50
" " " 300-365 51
" " " 400-485 52
" " " E. of Grand View Av. 53, 54
" " " Highland, 77 & 78
Tenth, E., 1-44 26
" " 43-242 27
" " 300-527 28
" " 500-784 *39
" W., 1-40 26
" " 100-241 25
" " 300-441 24
" " 500-645 23
" Ave., at Dayton, 100-235 68
Terrace Ave., at Dayton, 100-525 60
" " " 600-923 69
Third, E., 1-138 *
" " 200-416 4
" " 415-566 5
" " 600-933 6
" W., 1-141 2
" " 200-327 1
" Ave., at Dayton, 100-235 59
" " " 300-437 60
" " " 500-639 61
" " " 700-759 62
" " " 760-835 63
" " " 900-1033 64
" " " 1100-1233 65
" " " 1300-1317 66
Thirteenth, E., 1-43 *32
" " W., 1-44 32
" " " 46-145 31
" " " 201-241 *31
" " " 301-437 *30
" " S. S., near Patterson *35
" " near Lowell 41
Thornton, 300-441 20
" 500-541 29
" Ave., at Dayton, 700-845 67
" " " 900-1027 68
Tremont Ave., at Highland, 81
Twelfth, E., 1-40 32
" " 100-241 31
" " 300-441 30
" " 500-541 29
Twelve Mile Pike, at Melbourne, 85

U

Union, at Bellevue, 300-345 49
" California, 86

V

Van Voast Ave., at Bellevue, 100-189 55
" " " 200-281 56
" " " 300-365 57
" " " 400-507 58
Vermont Ave., at Highland, 77
Villa Place, at Highland, 81
Vine, 1000-1135 39
" 1136-1277 40
" at Dayton, 100-512 *59
" " " 101-525 *60
" " " 601-925 *69
" " " 700-844 *67
" " " 900-1027 68

W

Walnut, at Bellevue, 200-345 52
" Dayton, 100-515 59
" " 600-845 67
" " 900-1027 68
" Southgate, 75 & 76
Ward Ave., at Bellevue, 100-189 55
" " 200-279 56
" " 300-365 57
" " 400-505 58
Washington, at Alexandria, 84
" California, 86
" Ave., 1-29 *6
" " 2-8 *4
" " 100-347 4
" " 400-648 *12
" " 401-649 *13
" " 700-848 *21
" " 701-847 *22
" " 900-1048 *27
" " 901-1049 *28
" " 1100-1118 *33
" at Bellevue, 2-144 *49
" " 101-189 *55
" " 200-260 *50
" " 201-275 *56
" " 300-364 *51
" " 301-365 *57
" " 400-492 *52
" " 401-485 *58
" " E. of Grand View Ave. 53
Water Works Road, 34
Weingartner, 41 & 42
" Place, 22
Wieric Ave., at Highland, 82
Wilson Road, at Highland, 77
Woodlawn, at Highland, 80

Y

York, 100-344 *2
" 101-345 *3
" 400-648 *10
" 401-649 *11
" 700-899 20
" 900-1049 26
" 1100-1215 32

SPECIALS.

SHEET

A

Academy Notre de la Providence, 14
Alexandria Baptist Church, 84
" Hotel, 84
" Public School, 84
" Town Hall, 84
Alhambra Tile Co., 28
Allen, M. M., Coal, &c., 16
Altamont Hotel, 83
Andrews Steel Co., 43
Anschutz & Sons, Motor Boats, 62
Arnold School, 9

B

Baker, W. J., Co., Metal Works, 27
Baptist Church, at Dayton, 61
Bellevue and Dayton Christian Church, 57
" High School, 52
" Planing Mill Co., 67
" Town Hall, 45
Blue Grass Inn, 75
" " Laundry, 69
Brehmer, F. W., Machine Shop, 13
Buecker, H. F., Iron Works, 10

C

California Creamery Co., 86
Calvary M. E. Church, at Bellevue, 51
Campbell County Court House and Jail, 84
" " Fair Grounds, 83
" " Infirmary, 44
" " Prot. Orphan Asylum, 37
" Creek Coal Co., 41
Center Street School, at Bellevue, 54
Central Christian Church, 13
Covington Water Works, 83
Crawley Book Machinery Co., 18

D

Dayton High School, 70
Dean Gas Engine and Foundry Co., 6
Deutsche Ev. Prot. St. Paul's Kirche, 20
Doll's Hotel, 27
Donaldson Lithographing Co., 13 & 20
Dornas Bathing Beach, 55
Dorsel Co., Flour Mill, 33

E

Elks' Club, 2
Enslen, P., Slaughter House, 43

F

Fennell Building, 3
Fire Department Station, 11
" " " 18
" " " 27
" " " 37
" " " 45
" " " 71
" " " 82
First Baptist Church, 20
" " " at Bellevue, 50
" Christian Church, at Dayton, 67
" Ger. E. P. St. John's Church, 20
" " " " Bellevue, 56
" Nazarene Churches, 8 & 19
" Presbyterian Church, 13
" " " at Dayton, 69
Fletcher M'f'g Co., 21
Frigid Ice Co., 6

G

German Luth'n Church, at Alexandria, 84
Glenn Park School, 37
Globe Iron Roofing Co., 17 & 23
Grace Methodist Episcopal Church, 12
Grand Ave. School, at Highland, 82

H

Harvard Piano Co., 63
Hazel Gap Distilling Co., 66
Heidelberg Hotel, at Southgate, 76
Higgin M'f'g Co., 13
Highland District Central School, 80
" German Lutheran Church, 79
" Methodist Church, 79
Hotel Avenel, 83

I

Imeson, F., Stone Works, 6
Immac. Concept. Church and Academy, 9

K

Karhoff, B., Distillery, 66
Kentucky Carpet Cleaning Works, 4
" Dist. & W. H. Co. (B. Karhoff), 66
" Home, 84
" Laundry Co., 11

L

L. & N. R. R. Depot, 33

M

Manhattan Bathing Beach, 59
Masonic Temple, 11
" " at Highland, 80
Melbourne Methodist Episcopal Church, 85
" Public School, 85
Miller, F., Planing Mill, 27
Morris, J., Saw & Grist Mill, at California, 86
Mount St. Martin Convent, 33

N

New Press Brick and Stone Co., 39
Newport Brick, Coal and Supply Co., 29
" Foundry Co., 29
" High School, 34
" Rolling Mill, 17 & 23
" Water Works, 73
Ninth St. Church (United Brethren), 25
" " School, 20
Northern M. E. Church, at California, 86

O

Old '76 Distilling Co., 41 & 42
" Taylor St. M. E. Church (South), 3

P

P. & K. Coal Elevator, 45
Park Ave. School, 22
Pittsburg & Kanawha Coal Co., 23
Poplar St. School, at Bellevue, 57
Public Library, 12
" Schools, 1st District, 3
" " 4th " 32 & 35
" " 1st " at Dayton, 63
" School, 2nd " " 67

Q

Queen City Bathing Beach, 55

R

Rittinger Bros., Saw and Flour Mill, 84

S

Sacred Heart Church, at Bellevue, 51
St. Anthony's Church, at Bellevue, 51
" Bernard's Catholic Church, at Dayton, 62
" Francis' Catholic Church, at Dayton, 65
" John's Episcopal Church, at Dayton, 67
" Joseph's Cath. Church, at Cold Springs 44
" Orphan Asylum, 44
" Mark's Lutheran Church, 22
" Mary's Catholic Church, at Alexandria 84
" Paul's A. M. E. Church, 8
" " Episcopal Church, 2
" " Lutheran Church, at Dayton, 64
" Phillip's Church, at Melbourne, 85
" Stephen's Catholic Church & School, 21
" Thomas' Catholic Church and School, 83
Salems Kirche, 20
Sanitary Steam Laundry, 11
Shannon Hotel, 30
So. Covington & Cinc. St. Railway Plant, 29
Southern M. E. Church, at California, 86
Southgate Methodist Episcopal Church, 76
" Public School, 76
" St. Public School, 4
Speers Memorial Hospital, 64
Spiritualist Temple, 22
Standard Oil Co., 28

T

Tenth St. School, 24
Toilet Supply Soap Co., 5
Tower M. E. Church, at Bellevue, 61
Trinity Lutheran Church, at Bellevue, 52
Turn Halle, 26

U

Union Light, Heat and Power Co., 17
" Methodist Church, at Alexandria, 84
United Hebrew Church, 12
U. S. Post Office, 22

V

Voss, F., Planing Mill, 8

W

Wadsworth Watch Case Co., 63
Weingartner, J., Sons, Planing Mill, 27
Wiedemann, G., Brewing Co., 9 & 10
" " " Malt Ho., 33
Willis Lumber Yard, at Dayton, 67
Wilmer, W. J., Lumber Co., 67
Wright Bros., Launch M'f'y, 3

Y

York St. Congregational Church, 20
" " School, 32

* Indicates only one side of Street shown.

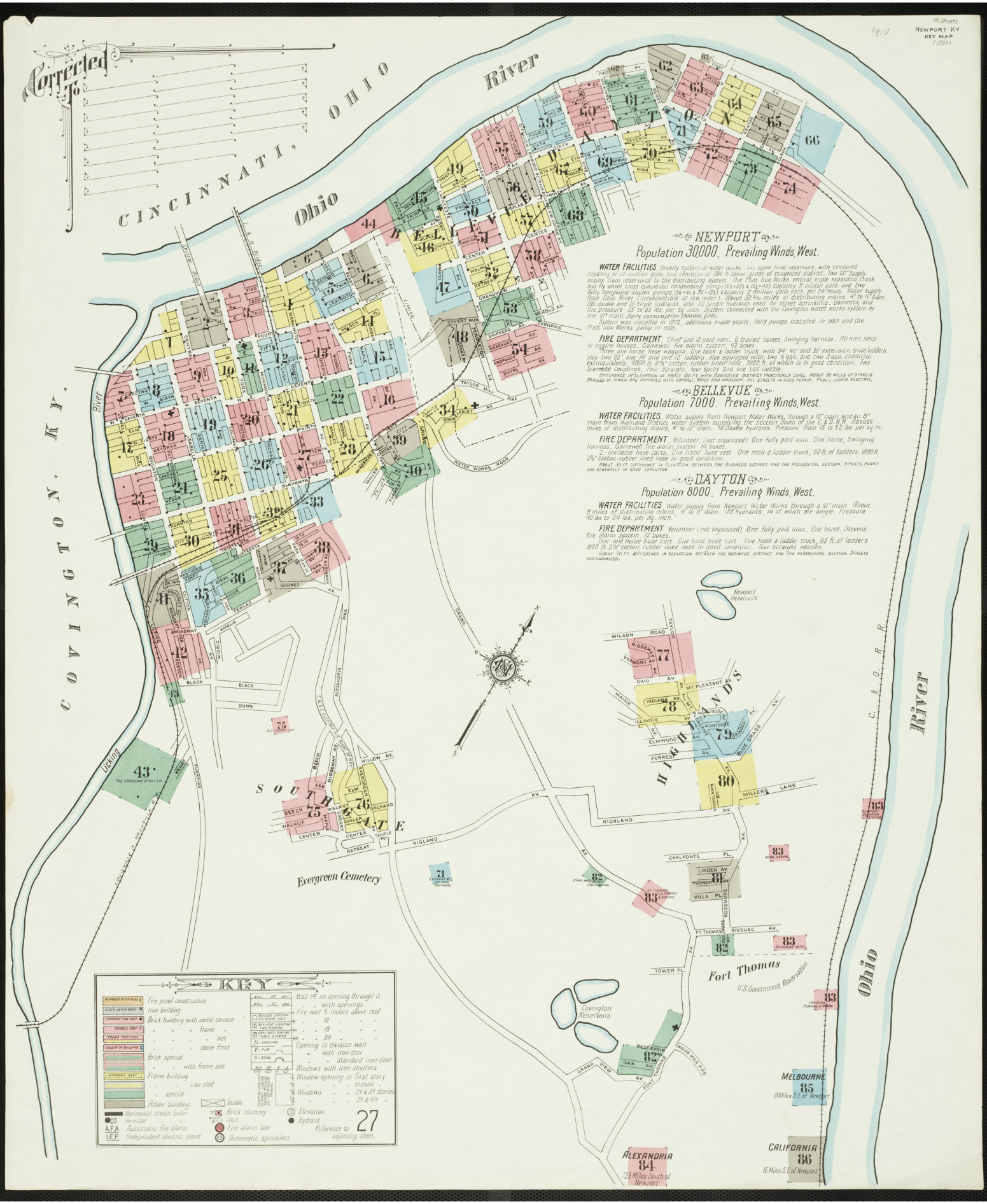

Corrected To
1910
86 Sheets
NEWPORT KY.
KEY MAP
(2293)
CINCINNATI, OHIO
Ohio River
COVINGTON, KY.
BELLEVUE
DAYTON
SOUTH GATE
HIGHLANDS
Newport Reservoirs
Evergreen Cemetery
Fort Thomas
U.S. Government Reservation
Covington Reservoirs
MELBOURNE
85
8 Miles S.E. of Newport
CALIFORNIA
86
16 Miles S.E. of Newport
ALEXANDRIA
84
12½ Miles South of Newport
KEY
Fire proof construction
Iron building
Brick building with metal cornice
Brick special
Frame building
Adobe building
Horizontal steam boiler
Vertical
Automatic fire alarm
Independent electric plant
Stable
Brick chimney
Iron
Fire alarm box
Automatic sprinklers.
Wall 1st no opening through it
Fire wall 6 inches above roof
Opening in division wall
Window opening in first story
Windows
Elevation
Hydrant
Reference to adjoining sheet.
27

MAP OF CONGESTED DISTRICT
OF
NEWPORT KY.
1910
SANBORN MAP CO.
Scale 200 ft to an inch
KEY
Fire Proof Construction
Brick Construction
Frame Construction
Stone Construction
Automatic Sprinklers
Fire Department House
Figures in Streets denote Widths
Figures in Buildings denote Story Hights
Ohio River
CITY PARK
W. 1ST ST.
E. 1ST ST.
W. 2ND ST.
E. 2ND ST.
W. 3RD ST.
E. 3RD ST.
W. SOUTHGATE
COURT PLACE
E. SOUTHGATE
W. 4TH ST.
E. 4TH ST.
W. 5TH ST.
E. 5TH ST.
JAMES ALLEY
CHESTNUT ST.
GARDEN
W. 6TH ST.
E. 6TH ST.
ISABELLA ST.
CENTRAL AV.
COLUMBIA ST.
YORK ST.
MONMOUTH ST.
SARATOGA ST.
WASHINGTON AV.
OVERTON ST.
PARK AVE.
W. 7TH ST.
E. 7TH ST.
GERMAN ST.
DAYTON ST.
ROBERTS ST.
W. 8TH ST.
E. 8TH ST.
ANN ST.
PUTNAM ST.
ORCHARD ST.
MONROE ST.
W. 9TH ST.
E. 9TH ST.
JOHN ST.
HAMLET ST.
BOONE ST.
W. 10TH ST.
E. 10TH ST.
1
2
3
4
5
6
7
8
9
10
11
12
19
20
21
22
25
26
27
28

NEWPORT, KY.
1
1910
W. SOUTHGATE
W. 1ST ST.
W. 2ND ST.
W. 3RD ST.
W. 4TH ST.
W. SOUTHGATE
W. 4TH ST.
BRIGHTON
PATTERSON
PATTERSON
ISABELLA
CENTRAL AV.
CITY PARK
CITY PARK
VACANT TO LICKING RIVER
RIVER BOAT
TOBACCO WARE HO.
CEMENT BLOCK
Scale of Feet.

W. 1ST ST.
W. 2ND ST.
W. 3RD ST.
W. 4TH ST.
CENTRAL AV.
COLUMBIA
YORK
E. 3RD ST.
CENTRAL BRIDGE
CINCINNATI ALLEY
SOUR KROUT MFG
LODGE HALL
ELKS CLUB
ST. PAULS EPISCL CHURCH
COURT PL.
W. SOUTHGATE
CITY WORK HO.
JAIL
POLICE HEADQUARTERS
COURT HO.
Scale of Feet.
50 40 30 20 10 0 50 100 150
1
2
3
4
5
6
7
9
10

Newport, Ky.
3
1910
VACANT
TO OHIO RIVER
E. 1ST ST.
E. 2ND ST.
PARK
PARK
E. 2ND ST.
E. 3RD ST.
E. 4TH
E. SOUTHGATE
W. 2ND ST.
W. 3RD ST.
W. SOUTHGATE ST.
W. 4TH ST.
YORK
McCLURE ALLEY
MONMOUTH
SARATOGA
LOUISVILLE & NASHVILLE R R
BRIDGE
COAL YARD
COAL YARD
COAL YARD
ALHAMBRA FLATS
POSEY FLATS
POSEY FLATS EAST
OLD TAYLOR ST. M.E. CHURCH (SOUTH)
COLONIAL FLATS
WRIGHT BROS. LAUNCH MFRS.
FENNELL BLDG.
FINNEX
1ST DISTRICT PUBLIC SCHOOL
Scale of Feet.
11
12

NEWPORT, KY.
4
0
6
3
12
13
E. 1ST ST.
E. 2ND ST.
E. 3RD ST
E. 4TH ST.
SARATOGA
WASHINGTON AV.
WARING ALLEY
ILLINOIS ALLEY
PARKER ALLEY
E. SOUTHGATE ST.
HAMLET ALLEY
OVERTON
McILVAIN ALLEY
WATERS ALLEY
KENTUCKY CARPET CLEANING WORKS
VIRGINIA FLATS
Scale of Feet.

5
1910
6
44
E. 1ST ST.
E. 2ND ST.
E. 3RD ST.
E. 4TH ST.
LEXINGTON AV.
PARK AV.
BERRY
McCRACKEN
ILLINOIS ALLEY
AHLERING 6 ALLEY
BROWN 7 ALLEY
WATERS 8 ALLEY
McILVAIN ALLEY
WATERS ALLEY
TOILET SUPPLY SOAP CO.
PACKING RM.
THE MARQUETTE
13
14
Scale of Feet.

E. 1ST ST.
E. 2ND ST.
E. 3RD ST.
E. 4TH ST.
BEECH AV.
BERRY
LEXINGTON AV.
WASHINGTON AV.
AHLERING ALLEY
BROWN ALLEY
WATERS ALLEY
OREGON ALLEY
FRANK IMESON STONE WORKS
FRIGID ICE CO
ICE STORAGE
TANK RM.
PRIVATE
CEMENT BL.
Carp Shop
Ohio River
THE DEAN GAS ENGINE & FOUNDRY CO
MF'RS OF GAS ENGINES & ENGINE FIXTURES
WAGON HO.
Vacant
STORAGE
GEN'L STORAGE
MACHINE SHOP
CHIPPING
CUPOLAS
FRAME VENT. RAISED 4'
FOUNDRY
ROOF FULL OF SMALL SKYLIGHTS
EARTH FLOOR
MOULD STORE
OFFICE
Scale of Feet.

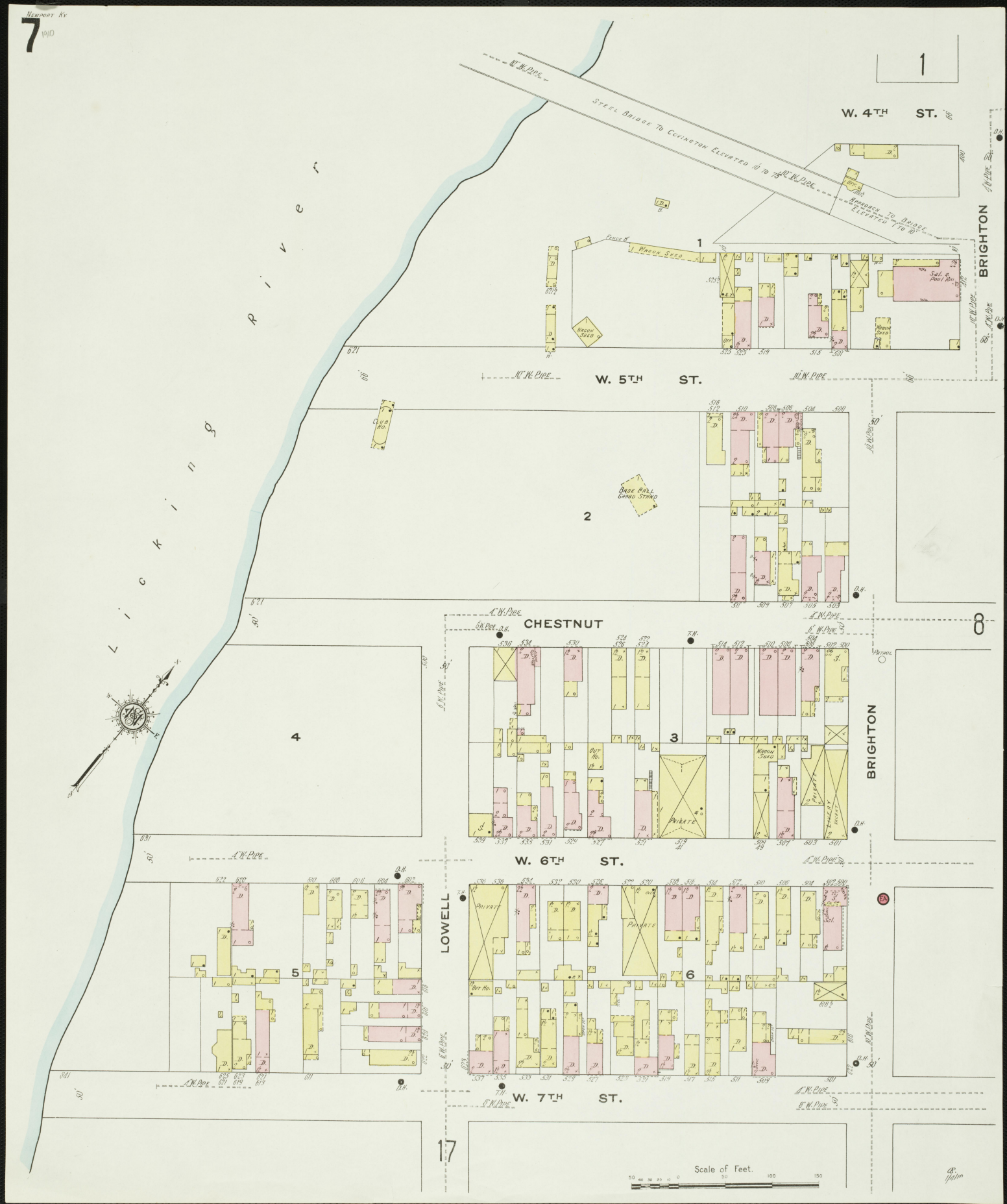

Newport Ky.
7
1910
1
W. 4TH ST.
Steel Bridge To Covington Elevated 10' to 75'
Approach To Bridge Elevated 1' to 10'
Lickin g River
BRIGHTON
Wagon Shed
Sal. & Pool Rm.
W. 5TH ST.
Club Ho.
Base Ball Grand Stand
2
CHESTNUT
8
Patrol
3
Out Ho.
Private
Livery
4
W. 6TH ST.
LOWELL
5
6
W. 7TH ST.
17
Scale of Feet.

FRANK VOSS PLANING MILL.

Night Watchman No Clock. 12 Pittsburg Fire Extgrs. Blowers Attached To Wood Working Machinery. Heat: Steam, Lights: Electric, Fuel: Coal & Waste.

NEWPORT, KY.
9
1910
W. 4TH ST.
W. 5TH ST.
W. 6TH ST.
W. 7TH ST.
W. JAMES
CHESTNUT
ISABELLA
CENTRAL AV.
GARDEN PL.
COLUMBIA
GERMAN
CHESTNUT ST.
W. 6TH
ALLEY
CONNELLY
THIELE
SCHRIVER
PINN ST.
CHURCH OF THE IMMACULATE CONCEPTION
IMMACULATE ACADEMY
PAROCHIAL SCHOOL OF THE CHURCH OF THE IMMACULATE CONCEPTION
THE ARNOLD SCHOOL
CORINTHIAN BAPTIST CHURCH (COLORED)
THE GEO. WIEDEMANN BREWING CO.
WAGON SHED
BAKERY
Scale of Feet.

THE GEO. WIEDEMANN BREWING CO.
RUN NIGHT & DAY—
NIGHT WATCHMAN—NEWMAN WATCHMAN'S CLOCK—
18 STATIONS, HOURLY ROUNDS—
HEAT: STEAM—LIGHTS: ELEC—FUEL: COAL—
THERMO ELECTRIC FIRE ALARM SYSTEM IN STABLE—
600 FT. HOSE—

NEWPORT, KY.

11

1910

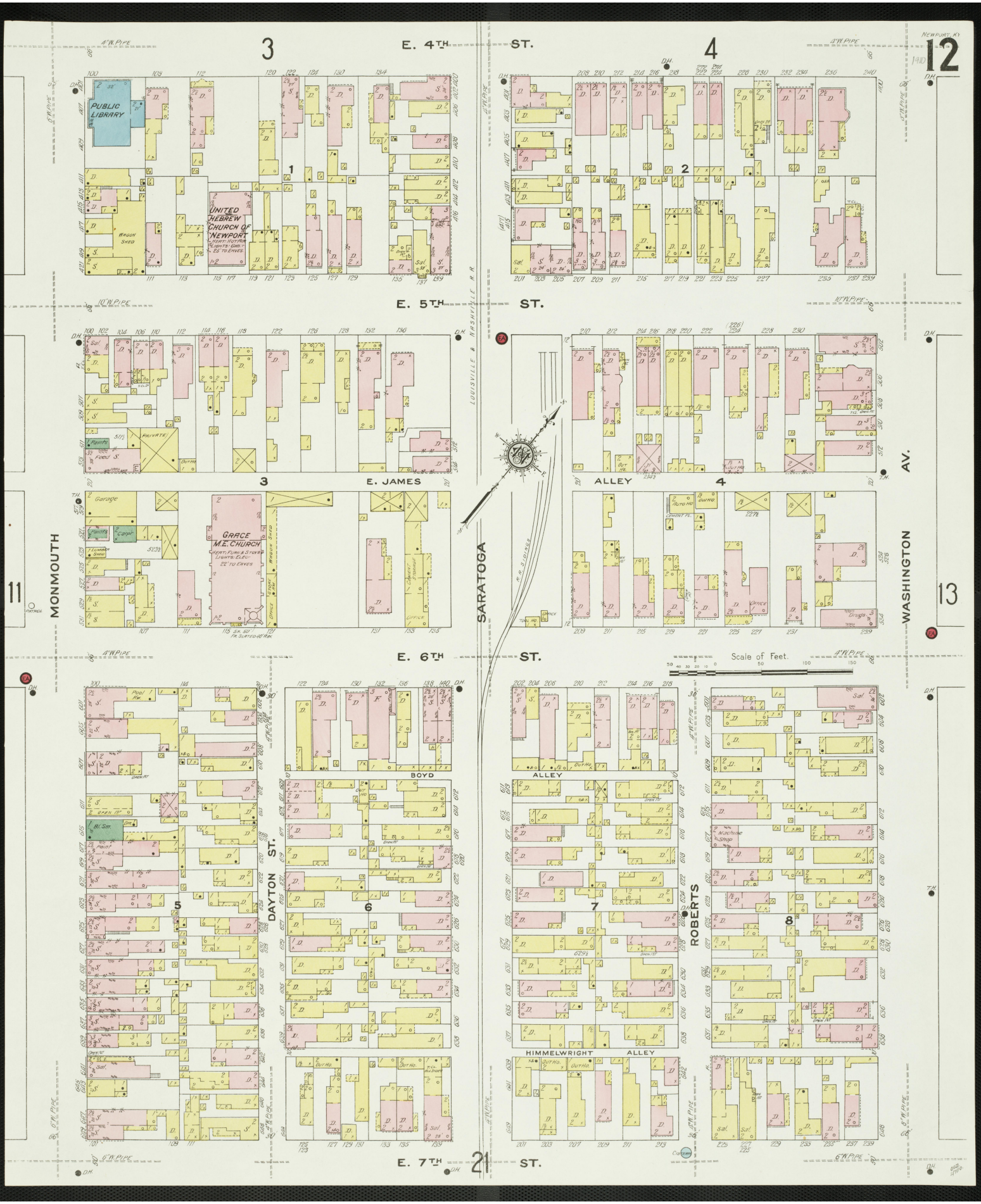

NEWPORT, KY.
12
3
4
E. 4TH ST.
PUBLIC LIBRARY
UNITED HEBREW CHURCH OF NEWPORT
HEAT: HOT AIR LIGHTS: GAS 25' TO EAVES
WAGON SHED
1
2
E. 5TH ST.
LOUISVILLE & NASHVILLE R.R.
PRIVATE
E. JAMES ALLEY
GRACE M.E. CHURCH
HEAT: FURN. & STOVE LIGHTS: ELEC. 22' TO EAVES
Garage
Paints
Carpr.
Lumber Shed
Office
Wagon Shed
Auto Ho.
Drugs
11
MONMOUTH
SARATOGA
WASHINGTON AV.
13
E. 6TH ST.
Scale of Feet.
BOYD ALLEY
DAYTON ST.
ROBERTS
HIMMELWRIGHT ALLEY
Machine Shop
5
6
7
8
E. 7TH ST.
21

13
4
5
E. 4TH ST.
ADER ALLEY
PARK AV.
THE HIGGIN MFG CO.
MFRS CARRIAGE TRIMMINGS, METAL & WOOD SCREENS
NIGHT & SUNDAY WATCHMAN - PNEUMATIC WATCHMANS FIRE ALARM CLOCK
12 STATIONS - HOURLY ROUNDS - HEAT & STEAM - LIGHTS: ELEC. FUEL COAL -
STANDARD AUTO. SPRINKLERS THRO' OUT 1800 HEADS SPACED ABOUT
8' x 8' - WET SYSTEM EXCEPT STABLE & ALLOWING SHEDS, SUPPLIED
BY GRAVITY TANK, CAP'Y 28,600 GALS. - BOTTOM OF WHICH IS 18'
ABOVE HIGHEST LINE OF SPRINKLERS - 2 SIAMESE STEAMER CONN'S
& 6" CITY WATER MAIN - 300' 1½" & 50' 1" HOSE ATT'D TO INSIDE
HYDRANTS & V.P'S. - 38 UNDERWRITER EXT'GRS - WATER CASKS &
PAILS DISTRIBUTED.
THE DONALDSON LITHOGRAPHING CO.
MFRS FINE POSTER PRINTING
NIGHT & SUNDAY WATCHMAN - WAGGONER MAGNETO WATCHMAN'S
CLOCK - 10 STATIONS - HOURLY ROUNDS - HEAT: STEAM -
LIGHTS: ACETYLENE GAS - FUEL: COAL -
GRINNELL AUTO. SPRINKLERS THRO' OUT EXCEPT IN OFFICE -
1300 HEADS, SPACED 8' x 8', SUPPLIED BY 20,000 GALLON
GRAVITY TANK, 33' ABOVE HIGHEST LINE OF SPRINKLERS -
6" CITY MAIN & 1 SIAMESE STEAMER CONNECTION -
20 STEMPLE EXT'GRS - 300 1½" HOSE ATT'D TO INSIDE V.P'S
E. 5TH ST.
14
NELSON PL.
THE HIGGIN MANUFACTURING CO.
WASHINGTON AV.
12
JAMES ALLEY
HAMLET ALLEY
OVERTON ALLEY
CENTRAL CHRISTIAN CHURCH
E. 6TH ST.
THE DONALDSON LITHOGRAPHING COMPANY
DUEBER ALLEY
GOEGLE
MONROE
F.W. BREHMER
1ST PRESBY'N CHURCH
ARNOLD ALLEY
PARK AV.
15
Scale of Feet.
E. 7TH ST
22

NEWPORT, KY.
1910
14
0
OAK AV.
NO EXPOSURE BEYOND
OREGON ALLEY
ACADEMY NOTRE DE LA PROVIDENCE
CORRIDORS
AUDITORIUM 2D
LINDEN AV.
LINDEN AV.
NOT OPENED
BERRY ST.
E. 4TH ST.
ADER ALLEY
NELSON PL.
OHIO ALLEY
MAPLE AV. (MYRTLE)
E. 6TH ST.
IMPERIAL FLAT
MENGES FLATS
PARK AV.
PARK AV.
E. 5TH ST.
Scale of Feet.

NEWPORT, KY.
15
0
1
VACANT FIELDS BEYOND
OAK AV.
2 KENTUCKY
ALLEY 3
LINDEN AV.
14
16
E. 6TH ST.
E. 7TH ST.
E. 8TH ST.
4 TENNESSEE
ALLEY 5
MAPLE AV. (MYRTLE)
6 INDIANA
ALLEY 7
PARK AV.
Scale of Feet.
13
22

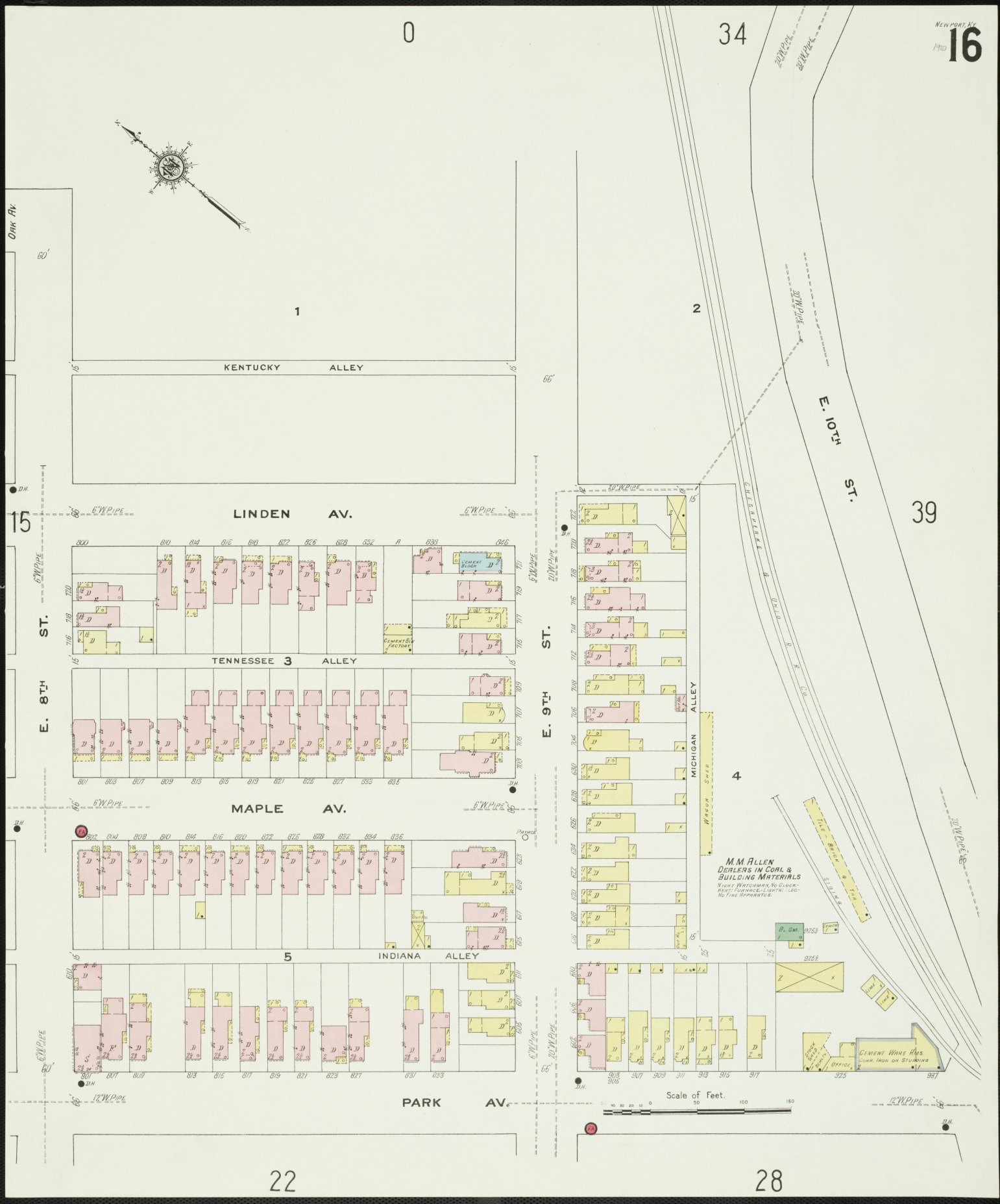

NEWPORT, KY.
1910
16
0
34
39
15
22
28
OAK AV.
KENTUCKY ALLEY
LINDEN AV.
TENNESSEE ALLEY
MAPLE AV.
INDIANA ALLEY
PARK AV.
E. 8TH ST.
E. 9TH ST.
E. 10TH ST.
MICHIGAN ALLEY
CHESAPEAKE & OHIO R. R. CO.
CEMENT BLOCK
CEMENT BLK FACTORY
WAGON SHED
TILE BRICK & TAR SIDING
M.M. ALLEN
DEALERS IN COAL & BUILDING MATERIALS
NIGHT WATCHMAN, NO CLOCK.-
HEAT: FURNACE.-LIGHTS: ELEC.-
NO FIRE APPARATUS.
CEMENT WARE RMS.
CORR. IRON ON STUDDING
OFFICE
STOCK SHED
Scale of Feet.

Newport Ky.
17
1910
Licking River
W. 7TH ST.
ELM
LOWELL
BRIGHTON
W. 8TH ST.
SAUER ALLEY
POWELL
MILL
W. 9TH ST.
LOWELL ST.
Union Heat, Light & Power Co.
Iron Gasometer
Club Houses
Machine Shop
Black Sm.
(Steel Construction)
The Newport Rolling Mill & Globe Iron Roofing Co.
Manufacturers Sheet Iron & Roofing
Roller Mill
Shears
Stock Room
Galvanizing
White Ware Rm.
Reservoir
Reservoir
Annealing Dept.
Furnaces
Palvate
Scale of Feet
23

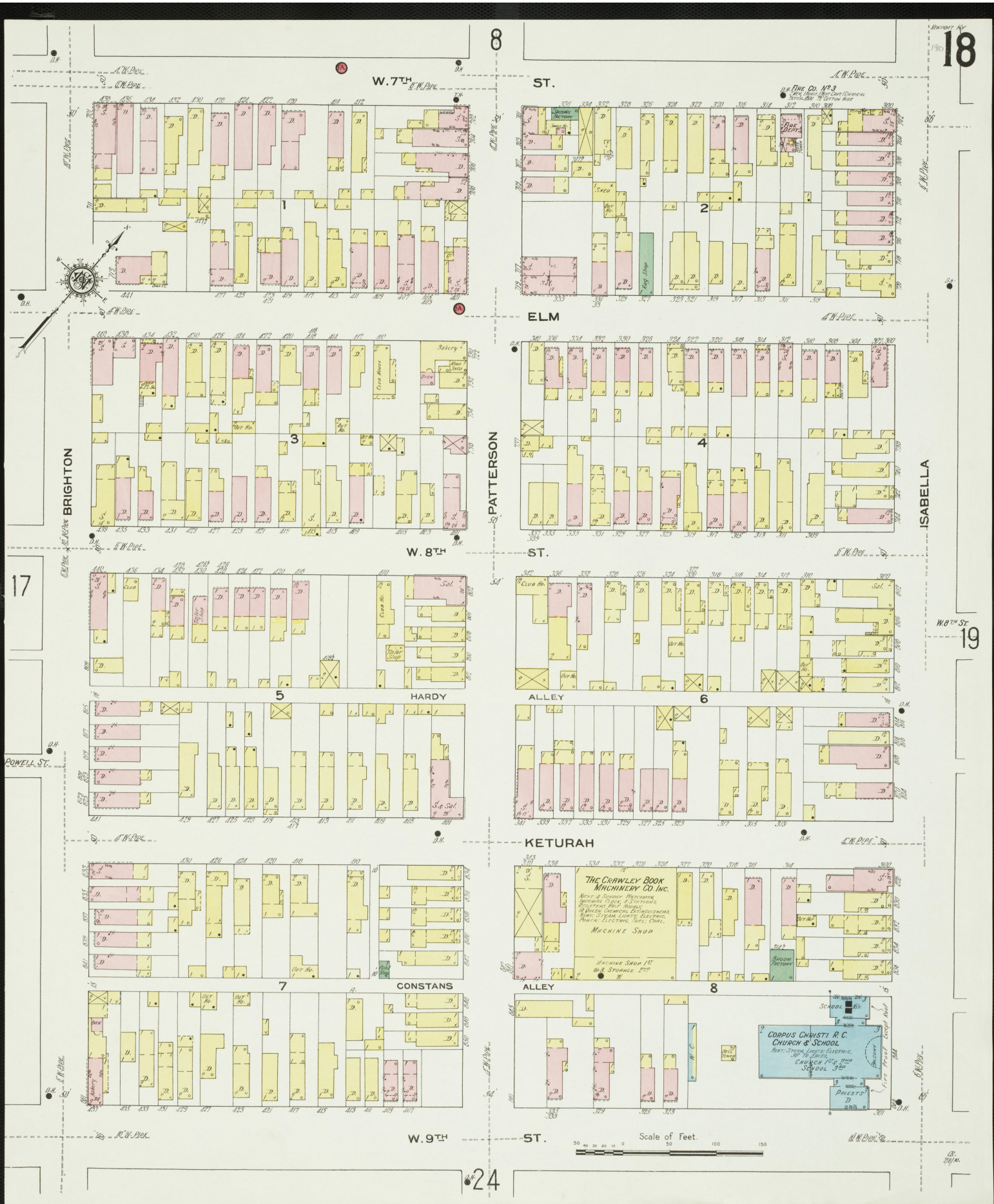

18
8
W. 7TH ST.
ELM
W. 8TH ST.
HARDY ALLEY
KETURAH
CONSTANS ALLEY
W. 9TH ST.
BRIGHTON
PATTERSON
ISABELLA
W. 8TH ST.
POWELL ST.
17
19
24
1
2
3
4
5
6
7
8
FIRE CO. No. 3
THE CRAWLEY BOOK MACHINERY CO. INC.
MACHINE SHOP
CORPUS CHRISTI R. C. CHURCH & SCHOOL
SCHOOL
PRIESTS
Scale of Feet.

NEWPORT KY.
19
1910
9
10
18
20
25
W. 7TH ST.
W. 8TH ST.
W. 9TH ST.
ELM ST.
W. EIGHTH ST.
W. SEVENTH ST.
GERMAN AV.
CENTRAL AV.
ANN
ISABELLA
COLUMBIA
KETURAH ST.
HAROY ALLEY
CONSTANS ALLEY
1
2
3
4
5
6
7
Scale of Feet.

Newport Ky.
20
10
11
W. 7TH ST.
E. 7TH ST.
ST. JOHN'S ALLEY
FIRST GERMAN EVANGL. PROTESTANT ST. JOHN'S CHURCH
YORK ST. CONGL. CHURCH
UNDERTAKER
DONALDSON LITHOGRAPH CO. WARE HO.
MACHINE SHOP
PRINTER
PRIVATE
Plumber
Drugs
W. 8TH ST.
E. 8TH ST.
19
21
COLUMBIA
PUTNAM
YORK
ORCHARD
MONMOUTH
NEWPORT HIGH SCHOOL
CHEMICAL LABORATORY
ANNEX
NINTH STREET PUBLIC SCHOOL
SALEMS KIRCHE
FIRST BAPTIST CHURCH
DEUTSCHE EVANGL. PROTESTANT ST. PAULS KIRCHE
IRON COLUMNS EACH FLOOR
CHEMICAL EXTINGUISHERS DISTRIBUTED.
PAINT SHOP
SHED
W. 9TH ST.
E. 9TH ST.
JOHN ST.
Scale of Feet.
26
27

Newport Ky.
21
12
E. 7TH ST.
TAPKIN ALLEY
LOUISVILLE & NASHVILLE R. R.
20
E. 8TH ST.
22
MONMOUTH
DAYTON
SARATOGA
ROBERTS
WASHINGTON AV.
FLETCHER MFG. CO.
MFG'S WATER MOTORS
HEAT: STOVES
LIGHTS: GASOL.
ST. STEPHEN'S SCHOOL
HEAT: STEAM
LIGHTS: GAS & ELEC.
ST. STEPHEN'S R. C. CHURCH
42" TO EAVES
HEAT: STEAM
LIGHTS: ELEC.
PRIESTS RESIDENCE
SCHOOL
Scale of Feet.
27

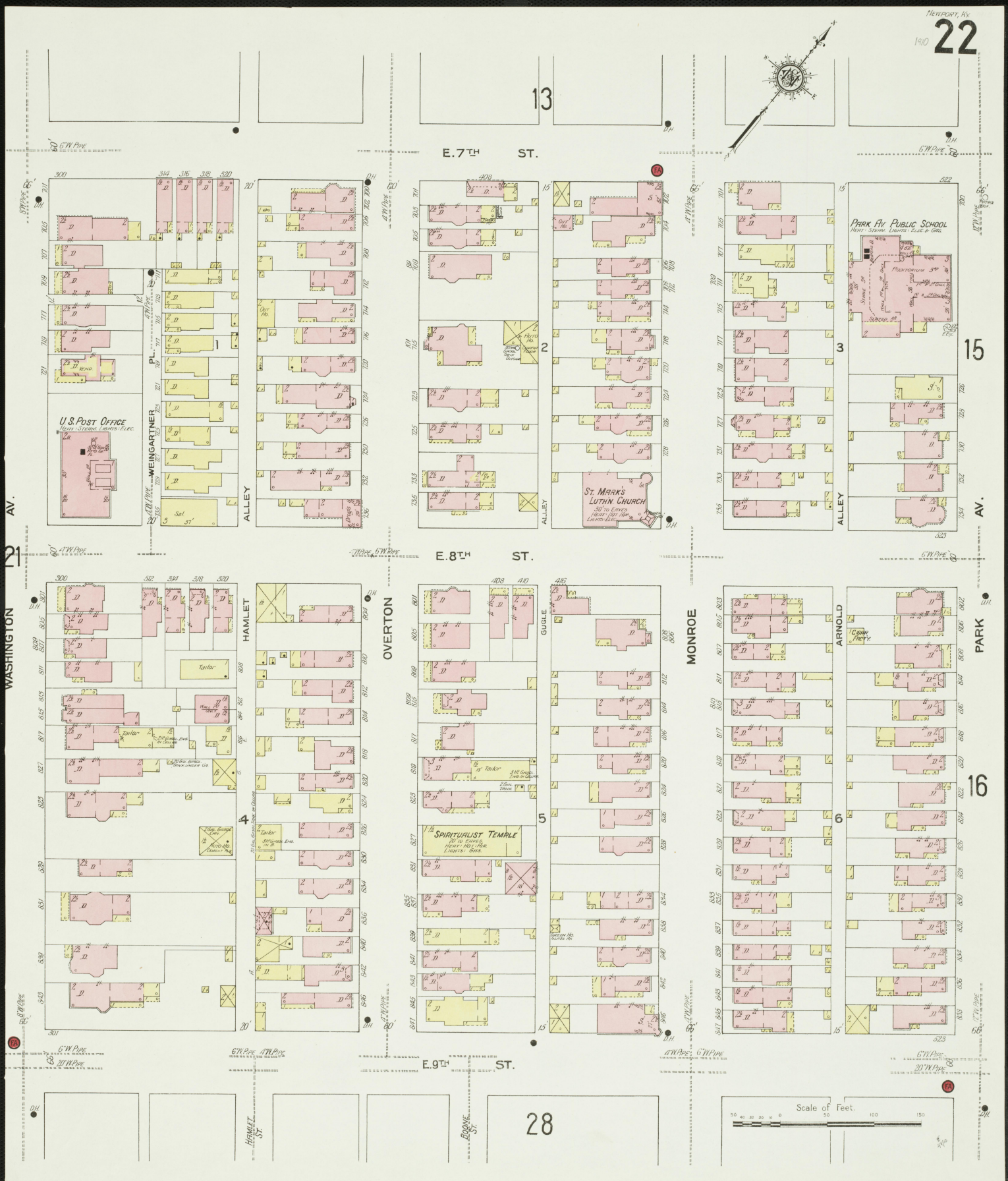
NEWPORT, KY.
1910
22
13
E. 7TH ST.
E. 8TH ST.
E. 9TH ST.
WASHINGTON AV.
WEINGARTNER PL.
ALLEY
HAMLET
OVERTON
GUGLE
MONROE
ARNOLD
PARK AV.
U.S. POST OFFICE
HEAT · STEAM. LIGHTS · ELEC.
PARK AV. PUBLIC SCHOOL
HEAT · STEAM. LIGHTS · ELEC. & GAS
ST. MARK'S LUTH. CHURCH
SPIRITUALIST TEMPLE
15
16
28
Scale of Feet.

NEWPORT, KY.
23
1910
ROLLING MILL
(Steel Colstruction)
COAL ELEVATOR
GALVANIZING
GALVANIZING
STORAGE
WARE ROOM
COAL PILE
THE NEWPORT ROLLING MILL & GLOBE IRON ROOFING CO.
(For Report See Sheet No 17.)
WARE ROOM
PRINTING ROOM
(IRON CLAD)
SHIPPING ROOM
CORRUGATING MACHINES
SHED
W. 10TH ST.
W. 9TH ST.
OFFICE
BREITH 2 ALLEY
LINDSEY
PHILLIPS 3 ALLEY
SOLAR 5 ALLEY
HODGE
HOGAN 6 ALLEY
TUXEDO GARDEN
HALL
LOWELL
BRIGHTON
WIEDEMANNS BALL PARK
GRAND STAND
THE PITTSBURG & KANAWHA COAL CO.-
DEALERS IN COAL, COKE, SAND & GRAVEL.
LOADING SHED
COAL SHED
COAL ELEVATOR
INCLINE
ELEVATED TURN ROAD
COAL PILE
WAGON SHED
W. 11TH ST.
Scale of Feet.
0
17
24
29

NEWPORT, KY.
1910
24
18
23
25
30
W. 9TH ST.
W. 10TH ST.
W. 11TH ST.
LINDSEY
HODGE
BRIGHTON
PATTERSON
ISABELLA
BREITH
PHILLIPS
SOLAR
HOGAN
ALLEY
1
2
3
4
5
6
7
8
10TH ST. PUBLIC SCHOOL
D.H.
6" W. PIPE
10" W. PIPE
4" W. PIPE
Scale of Feet.

NEWPORT, KY.
25
1910
19
W. 9TH ST.
W. 10TH ST.
W. 11TH ST.
24
26
31
LINDSEY ST.
HODGE ST.
ISABELLA
GERMAN
ALLEY
CENTRAL AV.
ANN
COLUMBIA
1
2
3
4
5
6
10" W. Pipe
6" W. Pipe
4" W. Pipe
D.H.
Scale of Feet.

Newport, Ky.
1910
26
20
27
32
W. 9TH ST.
E. 9TH ST.
W. 10TH ST.
E. 10TH ST.
W. 11TH ST.
E 11TH ST.
COLUMBIA
PUTNAM
YORK
ORCHARD
JOHN
Scale of Feet.
Turner Hall
Gymnasium
Cistern
Patrol

NEWPORT, KY.

27 AD 20

NEWPORT, KY.
1910
28
22
27
16
39
E. 9TH ST.
E. 10TH ST.
E. 11TH ST.
OVERTON ST.
KLEKAMP ALLEY
GUGLE ALLEY
CREUTZ ALLEY
BOONE
MONROE
PARK AV.
WASHINGTON AV.
ALLEY
EBERT ALLEY
BANDERMAN
HAMLET
VASTINE
FORREST
VIRGINIA ALLEY
THOMAS ALLEY
THE STANDARD OIL CO. OF KENTUCKY
THE ALHAMBRA TILE CO. INC.
WIEDEMAN'S PL.
CHESAPEAKE & OHIO R.R.
Scale of Feet.
0
50 40 30 20 10 0 50 100 150

NEWPORT, KY.
29
23
W. 11TH ST.
KENTON & CAMPBELL COUNTY BRIDGE
WAGON SHED UNDER BRIDGE
CAR BARN
FRAME & ROOF ALL IRON EXCEPT RAISED SIDELIGHT
SIDELIGHT RAISED 6'
STREET RAILWAY CO.
HUNT 2 ALLEY
CAR REPAIR SHOP
WOOD WORK
SIDELIGHTS RAISED 6'
PAINT SHOP
SIDELIGHT RAISED 6'
BL. SM.
STEEL FRAME
SIDELIGHT RAISED 6'
MACHINE & MOTOR SHOP
SOUTH COVINGTON & CINCINNATI
CONSTANT WATCHMAN. NIGHT WATCHMAN HAS 11 A.D.T. STATIONS. HOURLY ROUNDS POWER AND LIGHTS ELEC. FUEL COAL AND NATURAL GAS. 3 KYDS IN CAR BARN. F. PUMP IN BOILER HO. TWO 2" HYDS IN POWER HO. 500# 2½" HOSE AND 100# 2" HOSE. HAND GRENADES DISTRIBD IN ALL BUILDINGS.
WATER FILTER HO.
Reservoir
POWER HO.
COAL BINS
REINFORCED CONCRETE FLOOR
ROOF ALL IRON
TRANSFORMER HO.
1500 K.W.
375 K.W.
375 K.W.
425 K.W.
800 K.W.
2250 K.W.
1000 K.W.
450 K.W.
450 K.W.
THORNTON
BRIGHTON
GOSNEY 3 ALLEY
LOWELL
LOUISVILLE & NASHVILLE R.R. SIDING
BRICK BURNING SHED.
NEWPORT BRICK COAL & SUPPLY CO.
MEN ON DUTY DAY AND NIGHT. POWER STEAM. HEAT STEAM. LIGHTS LANTERNS. FUEL COAL.
AIR BRICK DRYING RACKS
STEAM BRICK DRYING SHED
BRICK MACHINE
YAGANT TO LICKING RIVER
30
W. 12TH ST.
NEWPORT FOUNDRY CO.
FOUNDRY
PATTERN STORAGE
RATTLER SHED
SAND SHED
FITZSIMMONS AV.
CHESAPEAKE & OHIO R.R.
STEEL BRIDGE
41
Scale of Feet.
50 40 30 20 10 0 50 100 150

NEWPORT, KY.
1910
30
24
W. 11TH ST.
SHANNON HOTEL
1
HUNT
ALLEY
2
THORNTON
BRIGHTON
PATTERSON
ISABELLA
TRANSFER
WAGON SHED
3
GOSNEY
ALLEY
4
29
W. 12TH ST.
31
FITZSIMMONS AV.
5
6
CHESAPEAKE & OHIO R.R.
LOUISVILLE & NASHVILLE R.R.
7
41
CLIFTON AV.
W. 13TH ST.
35
PATTERSON ST.
36
Scale of Feet.
50 40 30 20 10 0 50 100 150

31
25
30
32
36
37
W. 11TH ST.
W. 12TH ST.
W. 13TH ST.
W. 14TH ST.
ISABELLA
GERMAN
CENTRAL AV.
ANN
COLUMBIA
THORNTON ST.
HOME ST.
CHESAPEAKE & OHIO R.R.
LOUISVILLE & NASHVILLE R.R.
WOOD & STEEL VIADUCT
Carpr Shop
1
2
3
4
5
6
7
8
Scale of Feet.
50 40 30 20 10 0 50 100 150

W. 11TH ST.
E. 11TH ST.
W. 12TH ST.
E. 12TH ST.
W. 13TH ST.
E. 13TH ST.
W. 14TH ST.
E. 14TH ST.
COLUMBIA
PUTNAM
YORK
ORCHARD
JOHN
4TH DISTRICT (YORK ST.) SCHOOL
MUSIC HALL
LUMBER SHED
CHESAPEAKE & OHIO R.R. (MAIN TRACKS)
LOUISVILLE & NASHVILLE R.R. (MAIN TRACKS)
WOODEN FOOT BRIDGE
26
32
31
33
37
38
Scale of Feet.

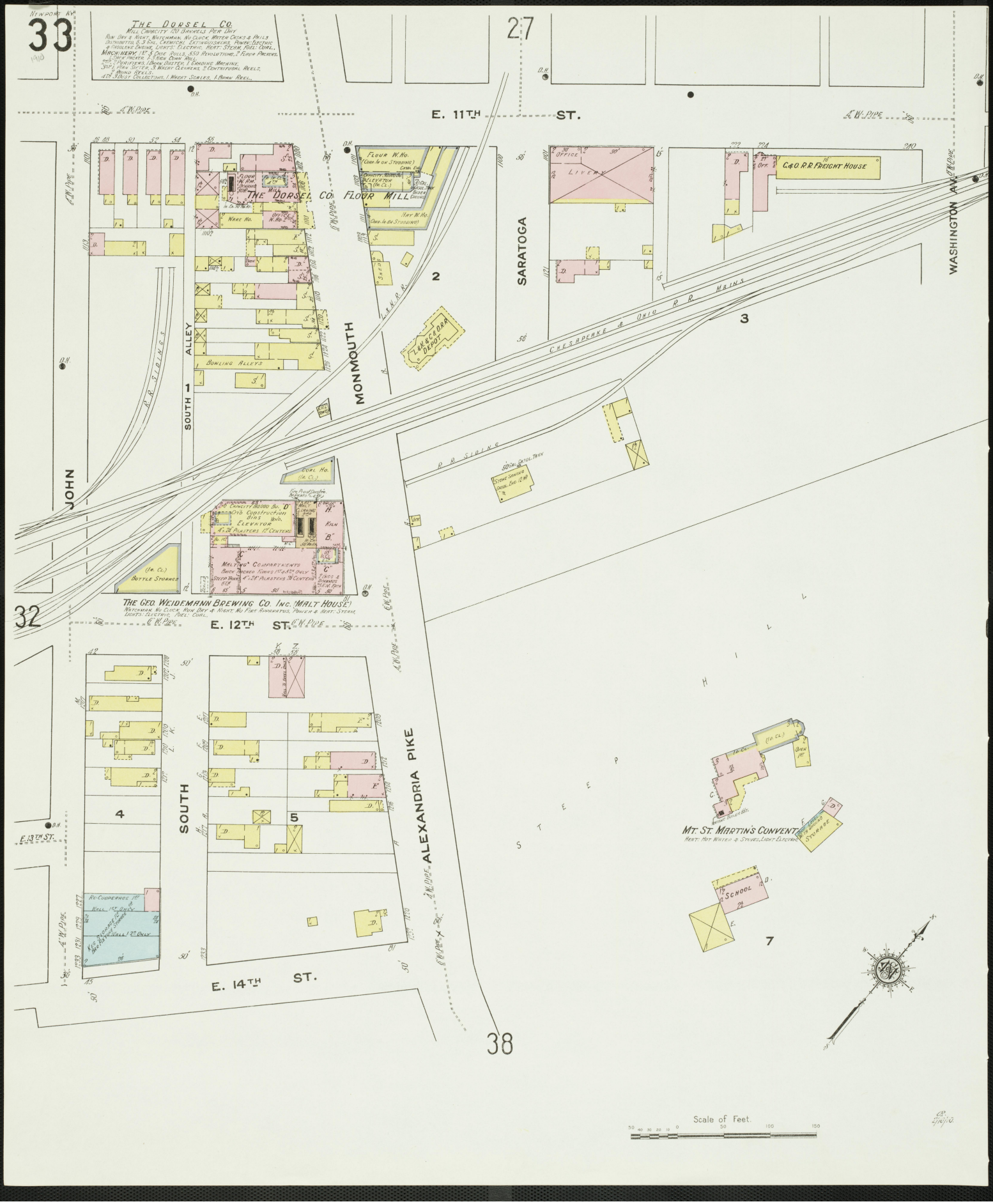
NEWPORT KY.
33
1910
THE DORSEL CO.
MILL CAPACITY 150 BARRELS PER DAY
RUN: DAY & NIGHT. WATCHMAN. NO CLOCK. WATER CREEK & PAILS.
DISTRIBUTED, 6.3 HP. ELECTRIC. EXTINGUISHERS: POWER: ELECTRIC.
& CROSLEY ENGINE. LIGHTS: ELECTRIC. HEAT: STEAM. FUEL: COAL.
MARCH HERY. 12" & 9" CHILLED ROLLS. 550 REVOLUTIONS. 2 FLOUR PACKERS.
1 SILK PACKER. 1 4 REEL DUNN ROLL.
2 SCALPERS. 1 DUNN CUTTER. 1 GRADING MACHINE.
3 PURIFIERS. 1 DUNN SIFTER. 3 WHEAT CLEANERS. 2 CENTRIFUGAL REELS.
1 BRUSH REELS.
4 & 5 DUST COLLECTORS. 1 WHEAT SCALES. 1 BRUSH REEL.
27
E. 11TH ST.
THE DORSEL CO. FLOUR MILL
FLOUR W. HO.
CORR. IRON STORAGE
CAPACITY 40000 BU.
ELEVATOR
(IN CL.)
HAY W. HO.
CORR. IRON STORAGE
OFFICE
LIVERY
C. & O. R.R. FREIGHT HOUSE
WASHINGTON AVE.
SARATOGA
MONMOUTH
SOUTH
ALLEY
1
2
3
L. & N. R.R.
CHESAPEAKE & OHIO R.R. MAINS
R.R. SIDINGS
LAKE ERIE & W. R.R. DEPOT
BOWLING ALLEYS
NAME HO.
OFF. W. HO.
COAL HO.
(IN CL.)
CAPACITY 80000 BU.
CONCRETE CRIB CONSTRUCTION
DRY KILN
WITH
ELEVATOR
BOTTLE STORAGE
MELTING COMPARTMENTS
BRICK ARCHED FIRING
STEEP ROOF
KILN
STONE SHANTY
COAL TWR.
THE GEO. WEIDEMANN BREWING CO. INC. (MALT HOUSE)
WATCHMAN. NO CLOCK. RUN: DAY & NIGHT. NO FIRE APPARATUS. POWER & HEAT: STEAM.
LIGHTS: ELECTRIC. FUEL: COAL.
32
E. 12TH ST.
JOHN
ALEXANDRIA PIKE
SOUTH
4
5
E. 13TH ST.
E. 14TH ST.
RE-CUPERHOT 1ST
WALL 1ST ONLY
WALL 1ST & 2ND
MT. ST. MARTIN'S CONVENTION
HEAT: HOT WATER & STOVES. LIGHT: ELECTRIC
SCHOOL
7
38
Scale of Feet.
50 40 30 20 10 0 50 100 150

LESLEY AV.
BONNIE
WATER WORKS ROAD
GRAND AV.
WOOD & STEEL ST. R.R. TRESTLE
4" W. PIPE
20" W. PIPE
Scale of Feet.
50 40 30 20 10 0 50 100 150
0
1
2
3
4
39

NEWPORT, KY.
35
1910
W. 30 13TH ST.
PATTERSON
HAWTHORN
HENRY
GRAND VIEW AV.
41
CLIFTON AV.
ALLEY 7
TRAPP
GRAND VIEW AV.
BIEHL
36
SHORT
SCHNEIDER AV.
42
BROADWAY
42
4TH DISTRICT PUBLIC SCHOOL
HEAT-HOT WATER-LIGHT-LAMPS
FEWLASS
OAK
Scale of Feet.

NEWPORT, KY.
1910
36
30
31
W. 13TH ST.
ISABELLA
CENTRAL AV.
31
GRAND VIEW AV.
W. 14TH ST.
1
2
3
4
5
BIEHL
SCHNEIDER AV.
HOME
OAK
FEWLASS
35
37
Scale of Feet.
CLIFTON HEIGHTS MISSION & CHAPEL
HEAT: STOVES-
LIGHT: LAMPS-

Newport Ky.
37
31
32
E. 14TH ST.
1
Campbell Co. Protestant Orphans Home.
Heat-Furnace-Light-Lamps.
E. 15TH ST.
2
Biehl St.
8
36
E. 16TH ST.
3
HOME
SCHNEIDER AV.
38
PARK AV. W.
Clifton Fire Co. Inc.
GARNET AV.
7
4
Brilliant Av.
FEWLASS
GARNET AV.
6
5
Scale of Feet.

NEWPORT KY
1910
38
32
33
E. 14TH ST.
E. 15TH ST.
E. 16TH ST.
JOHN ST.
SOUTH ST.
ALEXANDRIA PIKE
W. 4TH AV.
PARK AV.
BRILLIANT AV.
PARK AV.
HARRISON AV.
SCHNEIDER AV
37
1
2
3
4
5
6
7
8
0
4" W. PIPE
6" W. PIPE
DRY CLEANING & DYEING
VACANT
DANCE HALL
TOLL HO.
CONCRETE FLOOR
Scale of Feet.
50 40 30 20 10 0 50 100 150

39
1910
34
40
16
E. 10TH ST.
NEW PRESS BRICK & STONE CO.
RUN DAY & NIGHT - NO WATCHMAN
POWER - STEAM - HEAT - STOVES
FUEL - COAL - LIGHT - ELECTRIC - NO FIRE AIRS
STEEP HILL
BRICK ARCHED KILNS
BRICK MACHINE
HILL
1
2
3
4
5
0
ALLEY
MARZ
VINE
CENTER
PARK
AV.
WIEDEMANN'S PL.
MILLER ST.
4" W. PIPE
Scale of Feet.

NEWPORT KY
1910
40
GRAND AV.
BURNET AV.
VINE
SPRING
PARK AV.
FORREST
ELM
PROSPECT
HILL
CHESAPEAKE AV.
DISTRICT SCHOOL No 14
CHICKEN HO.
4" W. PIPE
Scale of Feet.

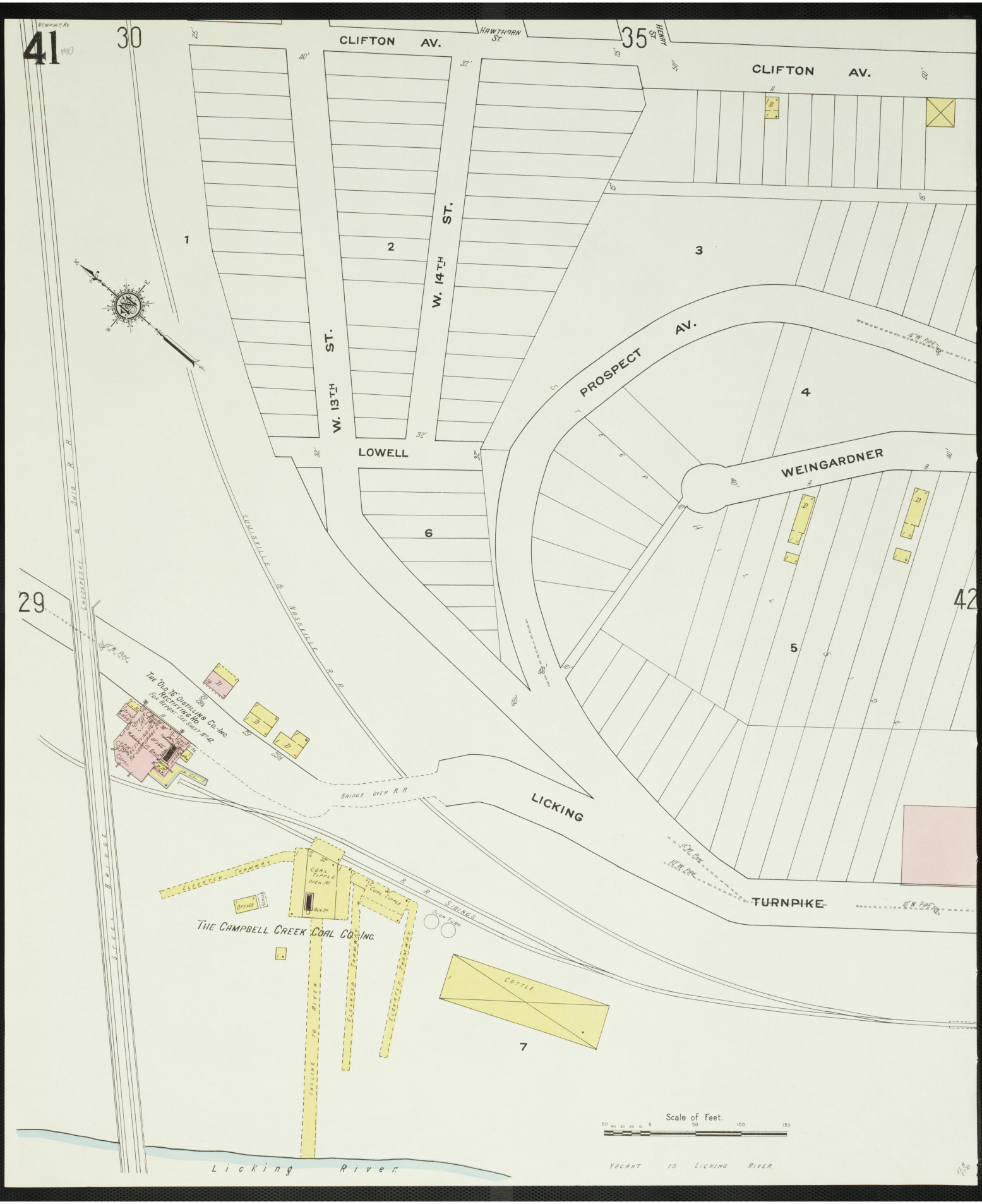
41
1910
30
35
CLIFTON AV.
HAWTHORN ST.
HIGH ST.
W. 13TH ST.
W. 14TH ST.
PROSPECT AV.
WEINGARDNER
LOWELL
LOUISVILLE & NASHVILLE R.R.
CHESAPEAKE & OHIO R.R.
29
42
1
2
3
4
5
6
7
LICKING
TURNPIKE
BRIDGE OVER R.R.
THE "OLD 76" DISTILLING CO. INC.
RECTIFYING NO.
FOR REPORT SEE SHEET W42
THE CAMPBELL CREEK COAL CO. INC.
COAL TIPPLE
OPEN CUT
ELEVATED TRAMWAY
OFFICE
R.R. SIDINGS
SLOPE TUBS
INCLINE TO RIVER
CATTLE
Licking River
Scale of Feet.
VACANT TO LICKING RIVER.

Newport, Ky
1910
42
35
GRANDVIEW AV.
TRAPP ALLEY
CLIFTON AV.
BROADWAY
PROSPECT AV.
WEINGARDNER
WEINGARDNER
ROBSON
STEEP
HILL ST.
BONDED W. HO. G.
BONDED W. HO. E.
BONDED W. HO. D.
FERMENTING HO.
DISTILLERY
LICKING TURNPIKE
43
BONDED BOTTLING HO.
ELEVATOR
LOUISVILLE & NASHVILLE R. R.
SIDING
ON POSTS
THE OLD 76 DISTILLING CO. INC.
ALSO RUN HS PEOPLES DISTILLING CO.- THE TURNER LOOKER CO.- MYERS & CO.- THE SHERBROOK DISTILLERY CO.- EMPIRE DISTILLERY CO.- SANGAMO CLUB DISTILLERY CO.- THE MAYER BROS. CO.- OTTO DURRE.- CRIGLER & CRIGLER.- M. FRIEDLANDER & BROS.- BRUNHILD DISTILLING CO.- RHOMBERG BROS. CO.- THE FRED. WATERS SONS CO.- THE M. HENOCH CO.- POYNTZ BROS.-
Registered Distillery No. 33,- 6th District, Campbell Co., Ky.-
PRODUCT BOURBON AND RYE SWEET MASH WHISKY.-
MASH CAPCY 1,502 BU. PER DAY. YIELD 140 BLS.
NIGHT AND SUNDAY WATCHMAN NO CLOCK. HEAT STEAM. LIGHTS ELEC. AND LANTERNS. FUEL COAL.- V.P. AND 50' 1½" HOSE ATTD EACH FLOOR OF DISTILLERY. 200' 2½" HOSE ATTD TO HYD. OUTSIDE OF BUILDINGS. WATER SUPPLY FROM 4" CITY MAIN AND UNION STEAM PUMP, SIZE 15" x 19" DRAWING FROM 20,000 GAL. WATER TANK. 48 BAUGER CHEMICAL EXTRACTIONS. METAL WASTE CANS IN W. HO. G. NEAR ENG.
VACANT TO LICKING RIVER
Scale of Feet.

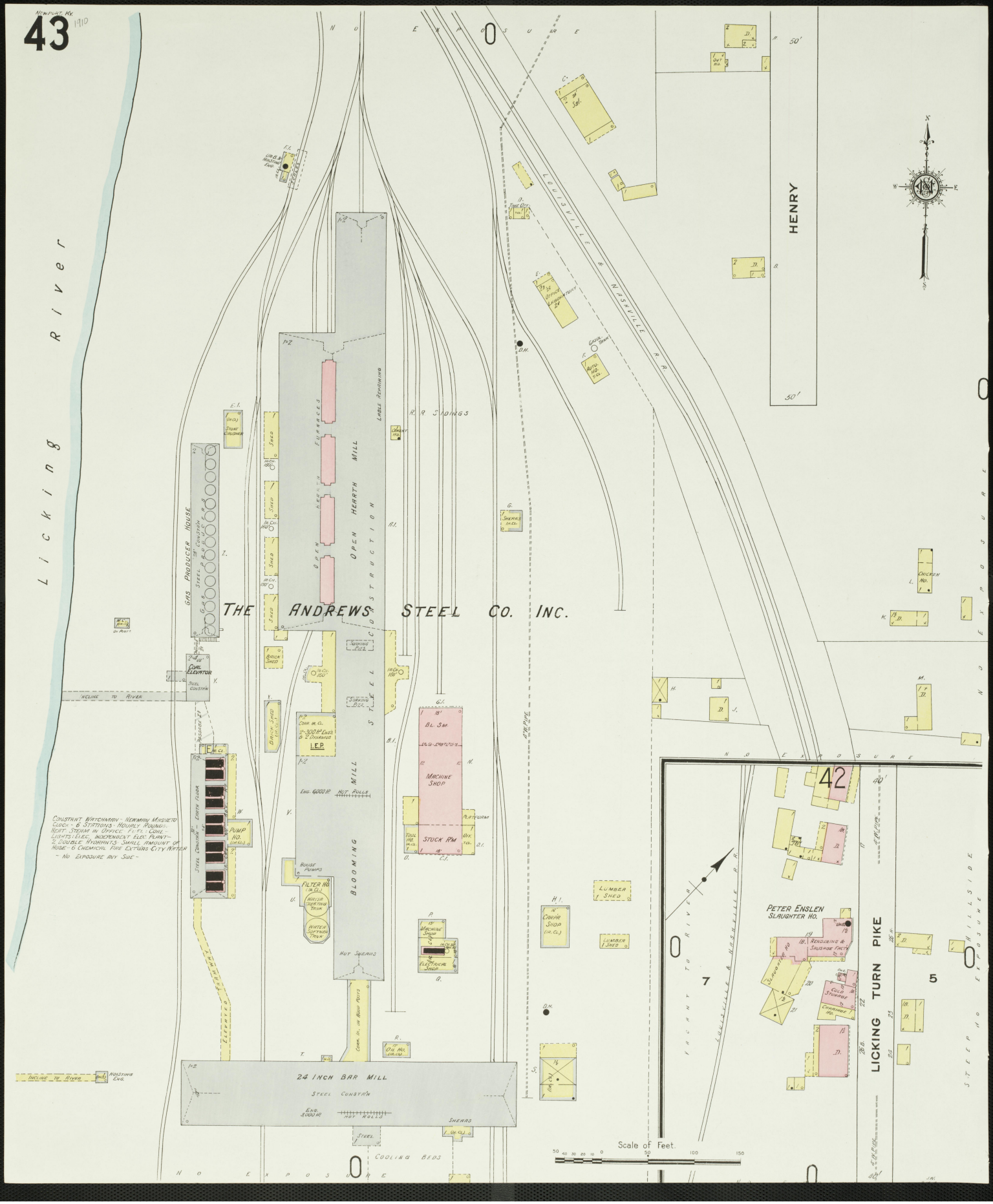

NEWPORT, KY.
43
1910
Licking River
THE ANDREWS STEEL CO. INC.
OPEN HEARTH MILL
OPEN HEARTH FURNACES
LABLE REPAIRING
STEEL CONSTRUCTION
BLOOMING MILL
GAS PRODUCER HOUSE
STEEL CONSTR'N
COAL ELEVATOR
INCLINE TO RIVER
PUMP HO.
HOUSE PUMPS
FILTER HO.
WATER SOFTENER TANK
HOT SHEARS
MACHINE SHOP
STOCK RM
BL. SM.
PLATFORM
CARP'R SHOP
LUMBER SHED
ELECTRICAL SHOP
24 INCH BAR MILL
STEEL CONSTR'N
HOT ROLLS
SHEARS
COOLING BEDS
ELEVATED TRAMWAY
HOISTING ENG.
CONSTANT WATCHMAN - NEWMAN MAGNETO CLOCK - 6 STATIONS - HOURLY ROUNDS. HEAT STEAM IN OFFICE FUEL: COAL - LIGHTS: ELEC. INDEPENDENT ELEC. PLANT - 2 DOUBLE HYDRANTS SMALL AMOUNT OF HOSE - 6 CHEMICAL FIRE EXT'GRS - CITY WATER - NO EXPOSURE ANY SIDE -
NO EXPOSURE
LOUISVILLE & NASHVILLE R.R.
HENRY
CHICKEN HO.
42
PETER ENSLEN SLAUGHTER HO.
RENDERING & SAUSAGE FACT'Y
COLD STORAGE
CHAMPAGE HO.
LICKING TURN PIKE
VACANT TO RIVER
HILLSIDE
STEEP NO EXPOSURE
7
5
Scale of Feet.

BELLEVUE

45

66'

FAIRFIELD AV.

E. 1ST ST.

Ohio River

H. SPINKS, BASE BALL GROUNDS

8

5

BOARD FENCE 10'

BOARD FENCE 8'

FENCE 8'

BOWLING ALLEY

CORPORATION LINE BETWEEN BELLEVUE & NEWPORT

ST. JOSEPH'S ORPHAN ASYLUM

HEAT - FURNACE - LIGHTS: COAL OIL LAMPS -
HAND ENGINE & 150 FT. HOSE -

CHAPEL

ORPHAN ASYLUM

SCHOOL BLDG

CISTERN

AT COLD SPRINGS
Located 6 Miles S.E. of Newport
NO EXPOSURE ANY SIDE

CAMPBELL COUNTY INFIRMARY

HEAT: HOT WATER - LIGHTS: LAMPS -
16 STEMPLE FIRE EXTGRS

AT COLD SPRINGS
Located 6 Miles S.E. of Newport
NO EXPOSURE ANY SIDE

ST. JOSEPH'S R.C. CHURCH
HEAT: FURNACE LIGHTS: LAMPS 14 10 EXTGRS

ST. JOSEPH'S R.C. SCHOOL

ALEXANDRIA PIKE

80'

Scale of Feet.

50 40 30 20 10 0 50 100 150

6

NEWPORT, KY.
45 1910 BELLEVUE
FRONT ST.
49
50
PROSPECT ST.
LAFAYETTE AV.
4" W. PIPE
8" W. PIPE
Bowling Alley
Plumbing
POLICE & FIRE DEPT.
OFFICE
BELLEVUE TOWN HALL
BELLEVUE FIRE DEPT.
BERRY AV.
RENSFORD
HALLAM
ALLEY
FAIRFIELD AV.
ROSS AV.
PATCHEN AV.
S. PATROL
Ohio River
THE P & K. COAL ELEVATOR.
ELEVATED TRAMWAY TO RIVER
ELEVATED TRAMWAY
COAL
BLEACHERS.
BASE BALL GRAND STAND.
BOARD FENCE
Scale of Feet.
1
2
3
4
5
8
44
46

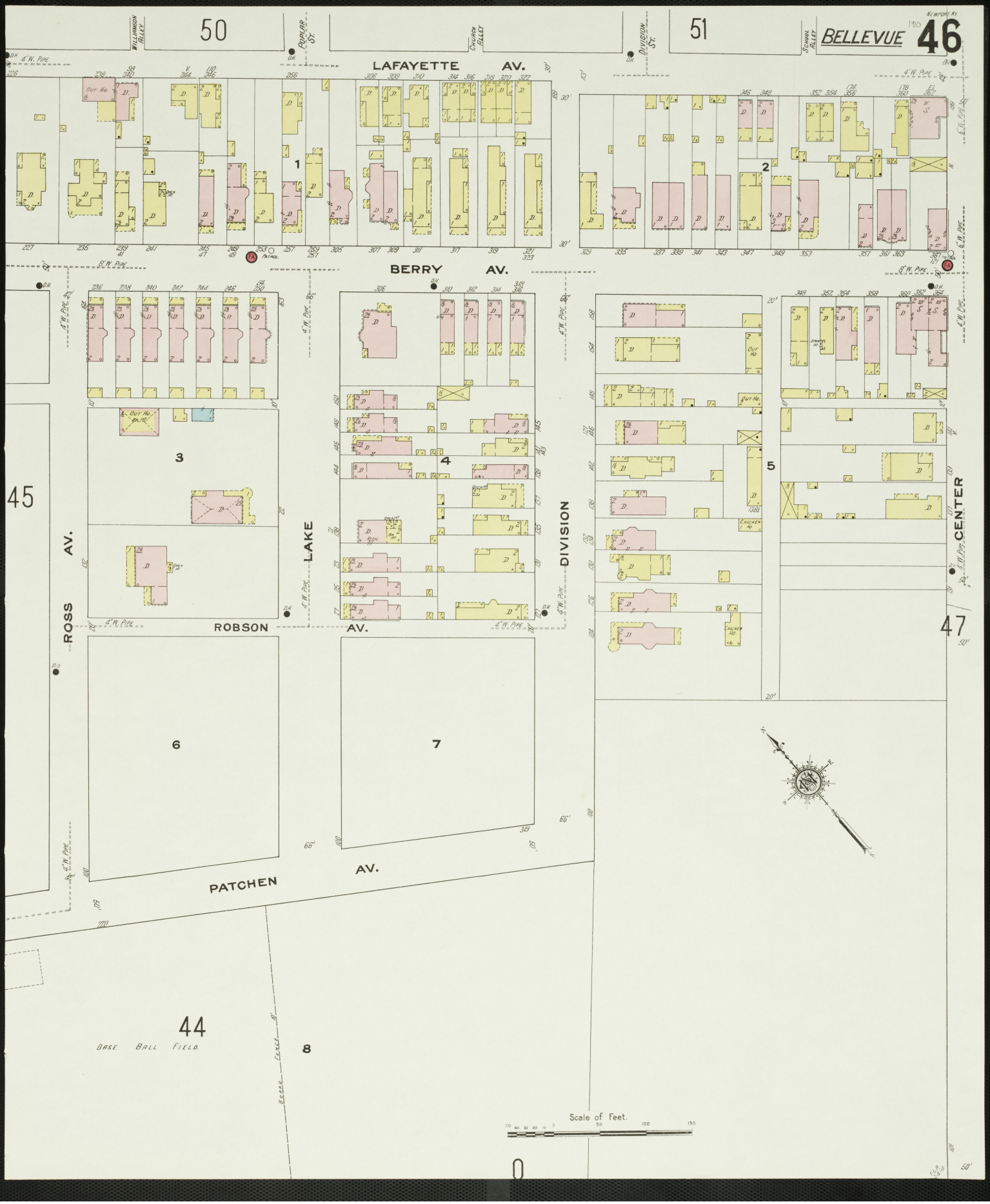
NEWPORT KY.
1910
BELLEVUE
46
50
51
45
47
44
LAFAYETTE AV.
BERRY AV.
ROSS AV.
LAKE
DIVISION
CENTER
ROBSON AV.
PATCHEN AV.
POPLAR ST.
CHURCH ALLEY
DIVISION ST.
SCHOOL ALLEY
WILLIAMSON ALLEY
BASE BALL FIELD
Scale of Feet.

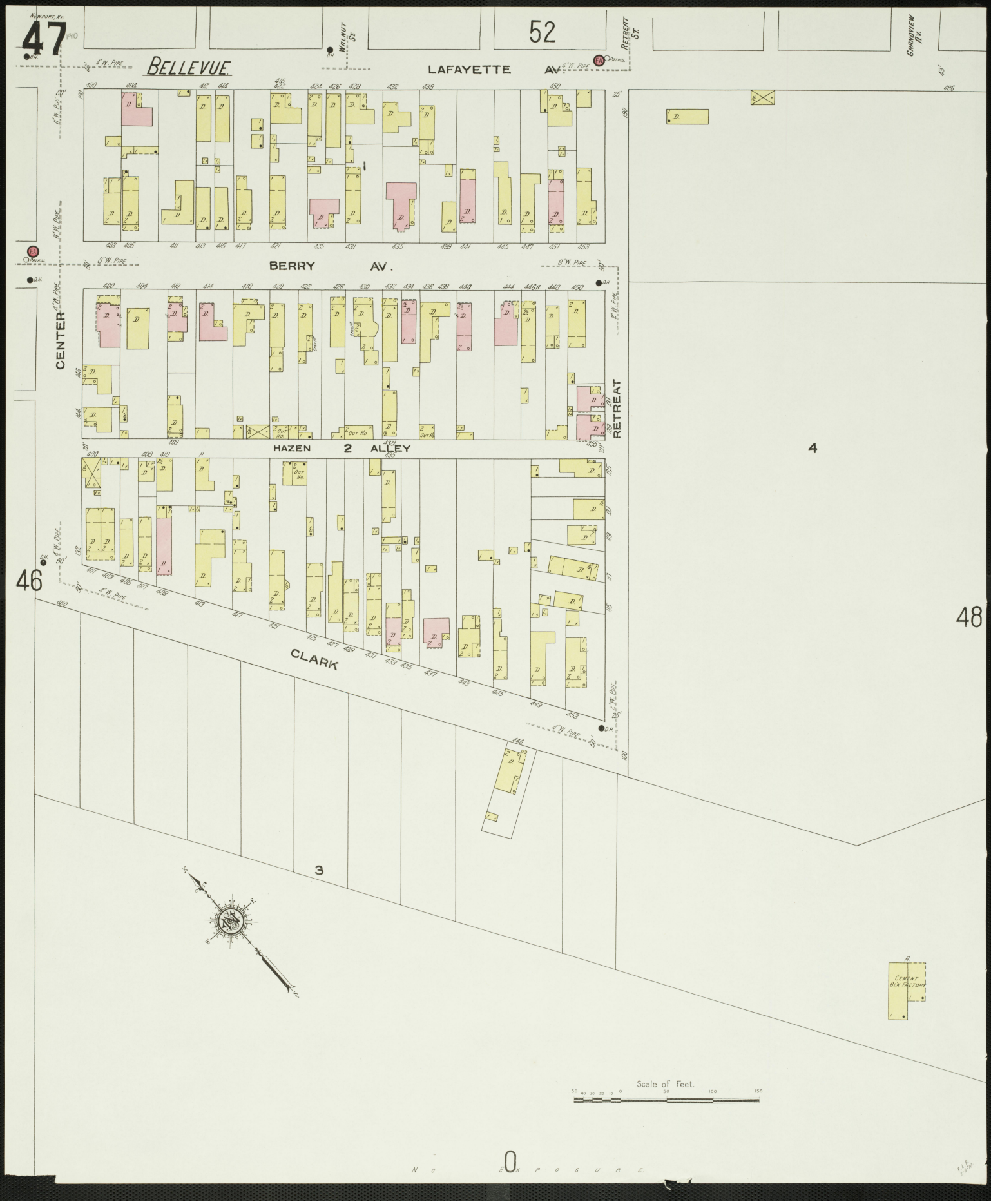
NEWPORT, KY.
47
52
BELLEVUE
WALNUT ST.
RETREAT ST.
GRANDVIEW AV.
LAFAYETTE AV.
BERRY AV.
CENTER
RETREAT
HAZEN 2 ALLEY
CLARK
46
48
4
3
CEMENT BLK FACTORY
Scale of Feet.
50 40 30 20 10 0 50 100 150
NO EXPOSURE.

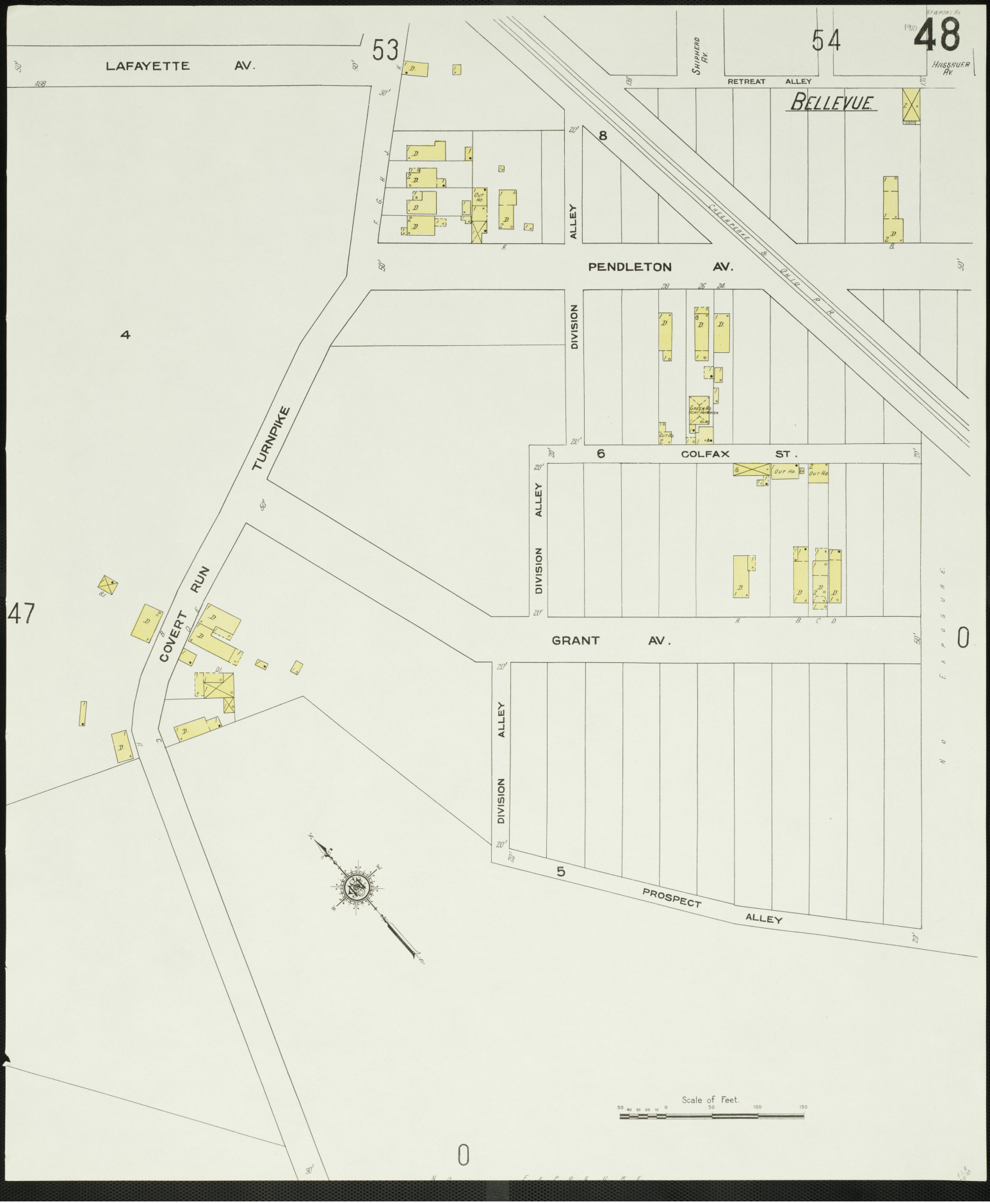
NEWPORT, KY.
1910
48
53
54
LAFAYETTE AV.
SHEPHERD AV.
RETREAT ALLEY
HEGGAUER AV.
BELLEVUE.
8
ALLEY
CHESAPEAKE & OHIO R.R.
PENDLETON AV.
DIVISION
4
TURNPIKE
6
COLFAX ST.
DIVISION ALLEY
COVERT RUN
47
GRANT AV.
DIVISION ALLEY
5
PROSPECT ALLEY
NO EXPOSURE
Scale of Feet.
50 40 30 20 10 0 50 100 150

NEWPORT KY

49

BELLEVUE

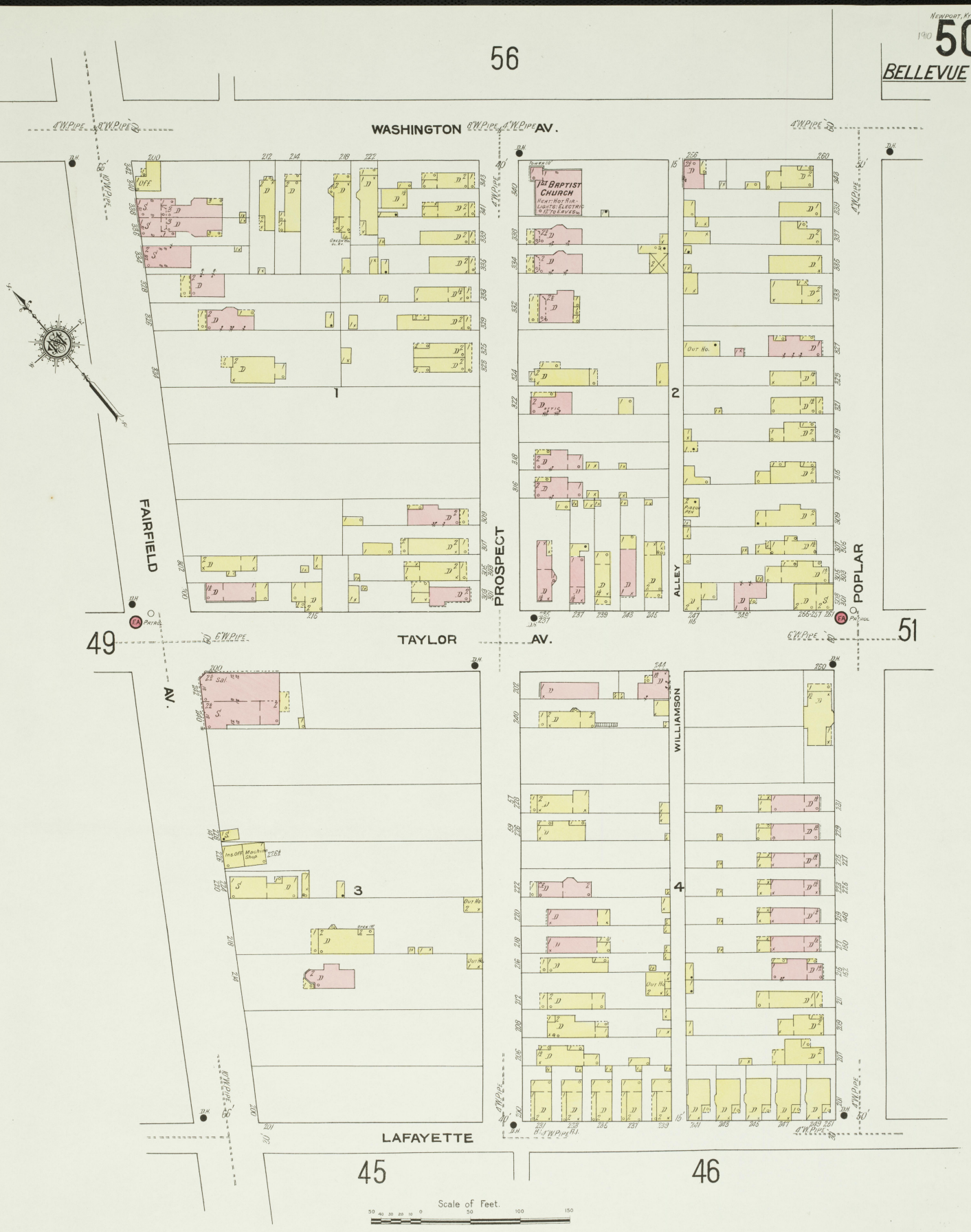
56
WASHINGTON AV.
6"W.PIPE
4"W.PIPE
1ST BAPTIST CHURCH
HEAT-HOT AIR-
LIGHTS-ELECTRIC
12"TO EAVES
FAIRFIELD
PROSPECT
ALLEY
POPLAR
TAYLOR AV.
49
51
1 AV.
WILLIAMSON
LAFAYETTE
45
46
1
2
3
4
Scale of Feet.

NEWPORT, KY.

51

1910

BELLEVUE

57

WASHINGTON AV.

50

TAYLOR AV.

52

LAFAYETTE AV.

46

POPLAR

CHURCH

DIVISION

SCHOOL

CENTER

ALLEY

ALLEY

PAROCHIAL SCHOOL
HEAT: STOVES - LIGHT: GAS

ST. ANTHONY CHURCH
HEAT: STEAM - LIGHTS: ELEC. - 28 TO EAVES

SACRED HEART PAROCHIAL SCHOOL
HEAT: STEAM - LIGHTS: GAS AND ELEC.

SACRED HEART CHURCH
HEAT: STEAM - LIGHTS: GAS AND ELEC. - 70 TO EAVES

PAROCHIAL SCHOOL

CALVARY M.E. CHURCH
HEAT: STOVES - LIGHTS: GAS (From Plans)

COLONY BUILDING
HEAT: STOVES - LIGHTS: GAS

CENTER ST. PUBLIC SCHOOL
HEAT: HOT AIR - NO LIGHTS

Scale of Feet.

NEWPORT, KY.
1910
52
BELLEVUE
58
WASHINGTON AV.
BELLEVUE HIGH SCHOOL
TRINITY LUTH'N CHURCH
Bowling Alley
Sal.
C. & O. R. R.
R.R. DEPOT
ALLEY
TAYLOR AV.
LAFAYETTE AV.
CENTER
SMITH
WALNUT
DIMMICK
RETREAT
GRAND VIEW AV.
1
2
3
4
5
6
51
53
47
Scale of Feet.

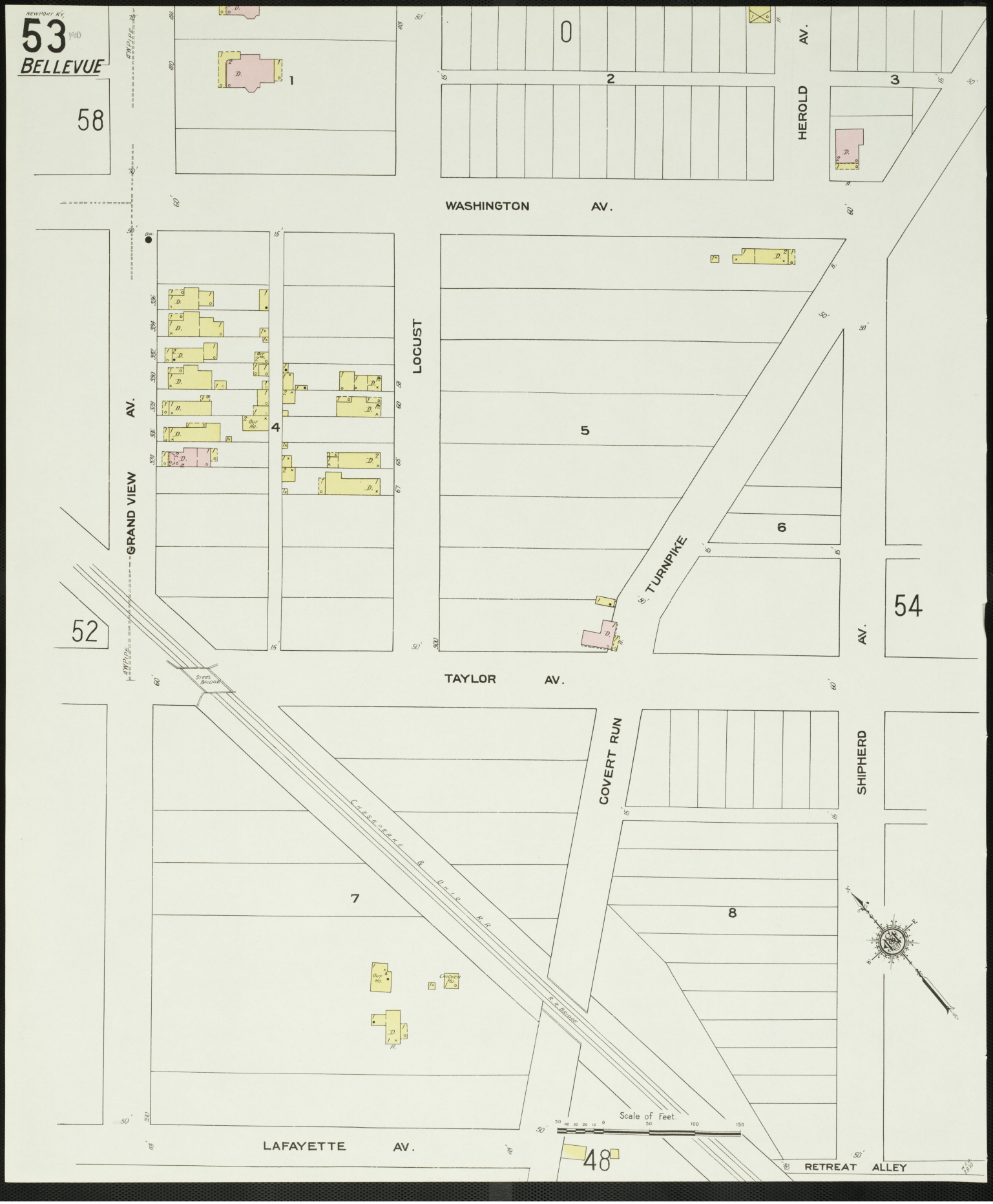
NEWPORT KY.
53
BELLEVUE
58
WASHINGTON AV.
HEROLD AV.
LOCUST
GRAND VIEW AV.
TURNPIKE
TAYLOR AV.
52
54
COVERT RUN
SHIPHERD AV.
CHESAPEAKE & OHIO R.R.
R.R. BRIDGE
STEEL BRIDGE
Scale of Feet.
LAFAYETTE AV.
48
RETREAT ALLEY

NEWPORT, KY.
1910
54
BELLEVUE
COVERT RUN TURNPIKE
WASHINGTON AV.
0
53
48
0
0
1
2
3
4
5
6
7
8
SHIPHERD AV.
HASSAUER AV.
ANSPAUCH AV.
SMYRL AV.
TAYLOR AV.
RETREAT ALLEY
Scale of Feet.

NEWPORT, KY.
55
1910
BELLEVUE
59
FOURTH AV.
FIFTH AV.
SIXTH AV.
O'FALLON AV.
DORNAS BATHING BEACH.
CRESCENT CLUB
SOUTH 1 ALLEY
VAN VOAST AV.
GOULD 2 ALLEY
WARD AV.
FAIRFIELD AV.
FRONT
QUEEN CITY BATHING BEACH.
PRINTERS 3 ALLEY
FOOTE AV.
GAS 4 ALLEY
WASHINGTON AV.
FRONT ST
UNION ST
Ohio River
Scale of Feet.
49

NEWPORT, KY.
1910
56
67
SIXTH AV.
EIGHTH AV.
NINTH AV.
O'FALLON AV.
BELLEVUE
LIVERY
BAKE OVEN
Bank
1
VAN VOAST AV.
GOULD 2 ALLEY
FAIRFIELD AV.
55
WARD AV.
57
POPLAR
CEMENT BLK
PELUEGER 3 ALLEY
FOOTE AV.
1ST GERMAN EVANGL PROTESTANT ST. JOHN'S CHURCH
KENNEDY 4 ALLEY
Office
WASHINGTON AV.
Scale of Feet.
50
PROSPECT ST.
WILLIAMSON AL.

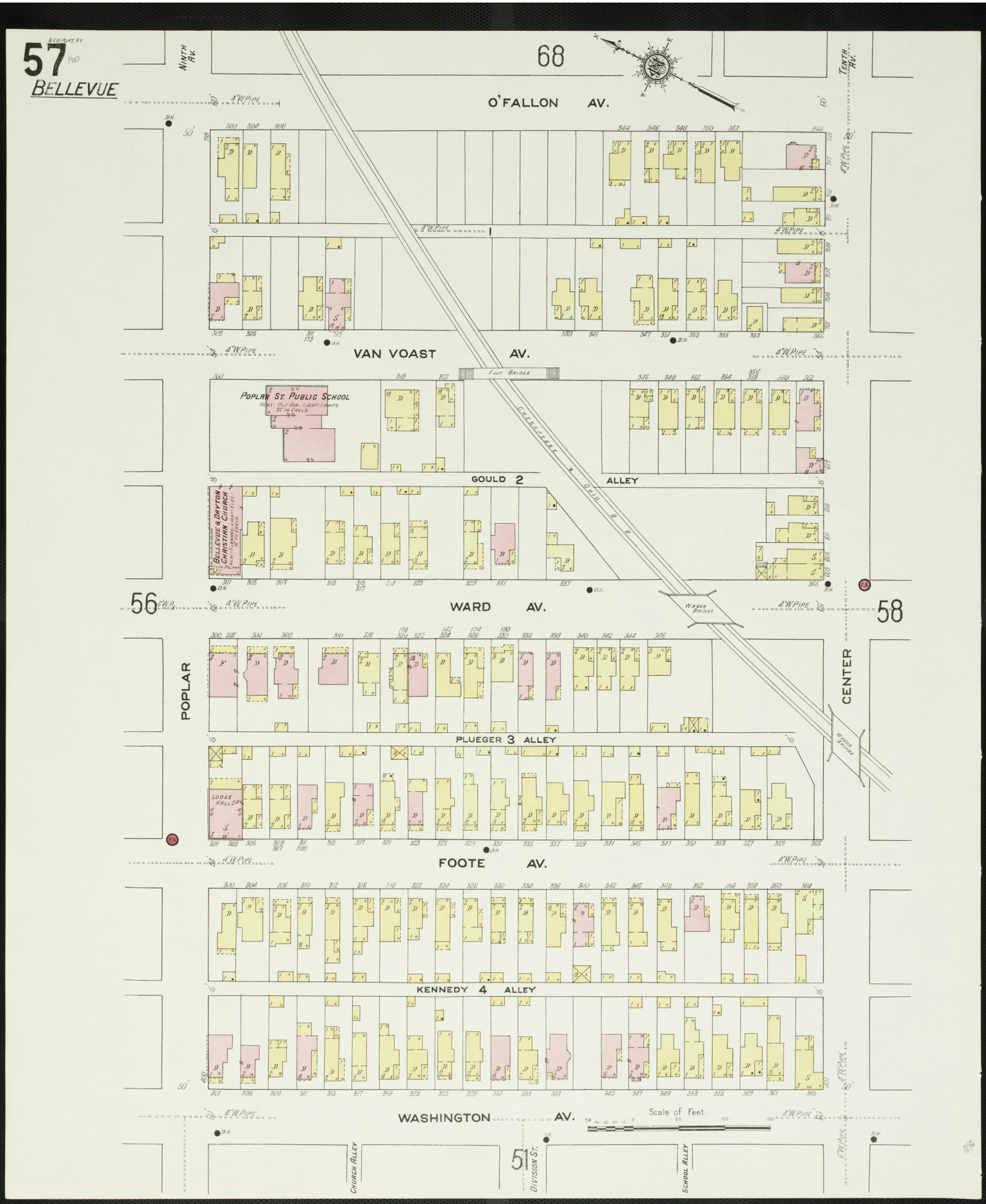
NEWPORT, KY.
57
1910
BELLEVUE
NINTH AV.
TENTH AV.
68
O'FALLON AV.
4" W. PIPE
VAN VOAST AV.
POPLAR ST. PUBLIC SCHOOL
HEAT: HOT AIR - LIGHT: LAMPS
32 TO CLASS
FOOT BRIDGE
CINCINNATI, N. O. & T. P. R.
GOULD 2 ALLEY
BELLEVUE & DAYTON CHRISTIAN CHURCH
56
58
WARD AV.
WAGON BRIDGE
POPLAR
CENTER
PLUEGER 3 ALLEY
LODGE HALL
FOOTE AV.
KENNEDY 4 ALLEY
WASHINGTON AV.
Scale of Feet.
CHURCH ALLEY
51
DIVISION ST.
SCHOOL ALLEY
D.H.

BELLEVUE
NEWPORT KY.
1910
58
68
0
O'FALLON AV.
VAN VOAST AV.
WARD AV.
FOOTE AV.
WASHINGTON AV.
GRAND VIEW AV.
FUHRMAN AV.
CENTER
TENTH AV.
GOULD ALLEY
PLUEGER 5 ALLEY
KENNEDY 6 ALLEY
SMITH ALLEY
WALNUT ST.
DIMMICK ALLEY
RETREAT ST.
WAGON BRIDGE
VACANT FACTORY
Bowling Alley
Tin Shop
CHESAPEAKE & OHIO R.R.
4"W.PIPE
6"W.PIPE
8"W.PIPE
Scale of Feet.
57
52
53

NEWPORT KY.
59
DAYTON
1910
NO EXPOSURE TO OHIO RIVER
MANHATTAN BATHING BEACH
0
2ND AV.
3RD AV.
4TH AV. NOT OPENED
5TH AV.
6TH AV.
O' FALLON
WALNUT
VINE
4" W. PIPE
8" W. PIPE
55
60
67
Scale of Feet.

DAYTON
60
0
1
2
3
4
5
6
7
8
9
2ND AV.
3RD AV.
4TH AV.
5TH AV.
6TH AV.
VINE
TERRACE
MC KINNEY
59
61
69
4TH AV.
5TH AV.
4" W. PIPE
8" W. PIPE
D.H.
PRIVATE
Scale of Feet.

61
DAYTON
62
0
1ST AV.
2ND AV.
3RD AV.
4TH AV.
5TH AV.
6TH AV.
7
8
9
10
1
2
3
4
5
6
60
62
70
McKINNEY
DAYTON AV.
BERRY
60 ft wide
TOWER M.E. CHURCH
ST. JOHN'S PARISH HO
BAPTIST CHURCH
MOVING PICTURES
PUBLIC HALL
Scale of Feet.

DAYTON
62
1910
1ST AV.
2ND AV.
3RD AV.
4TH AV.
5TH AV.
JACKSON
BERRY
DAYTON AV.
1ST AV.
2ND AV.
3RD AV.
4TH AV.
CLAY ST.
ANSCHUTZ & SONS
MFRS. PIANO ACTS
DANCING PAVILION
VACANT TO RIVER
ST. BERNARDS R.C. CHURCH
Scale of Feet.
63
61
71

NEWPORT, KY. 1910
63 DAYTON
62
1ST AV.
2ND AV.
3RD AV.
4TH AV.
5TH AV.
JACKSON
CLAY
MAIN
64
71
4" W. PIPE
6" W. PIPE
Tenements
Coal Yard
Tile Shed
WADSWORTH WATCH CASE CO.
THE HARVARD PIANO CO. INC.
1ST DISTRICT PUBLIC SCHOOL
MFRS. WATCH CASES
Scale of Feet.

1940 NEWPORT, KY.

DAYTON 64

NEWPORT, KY.

65

(1910)

DAYTON

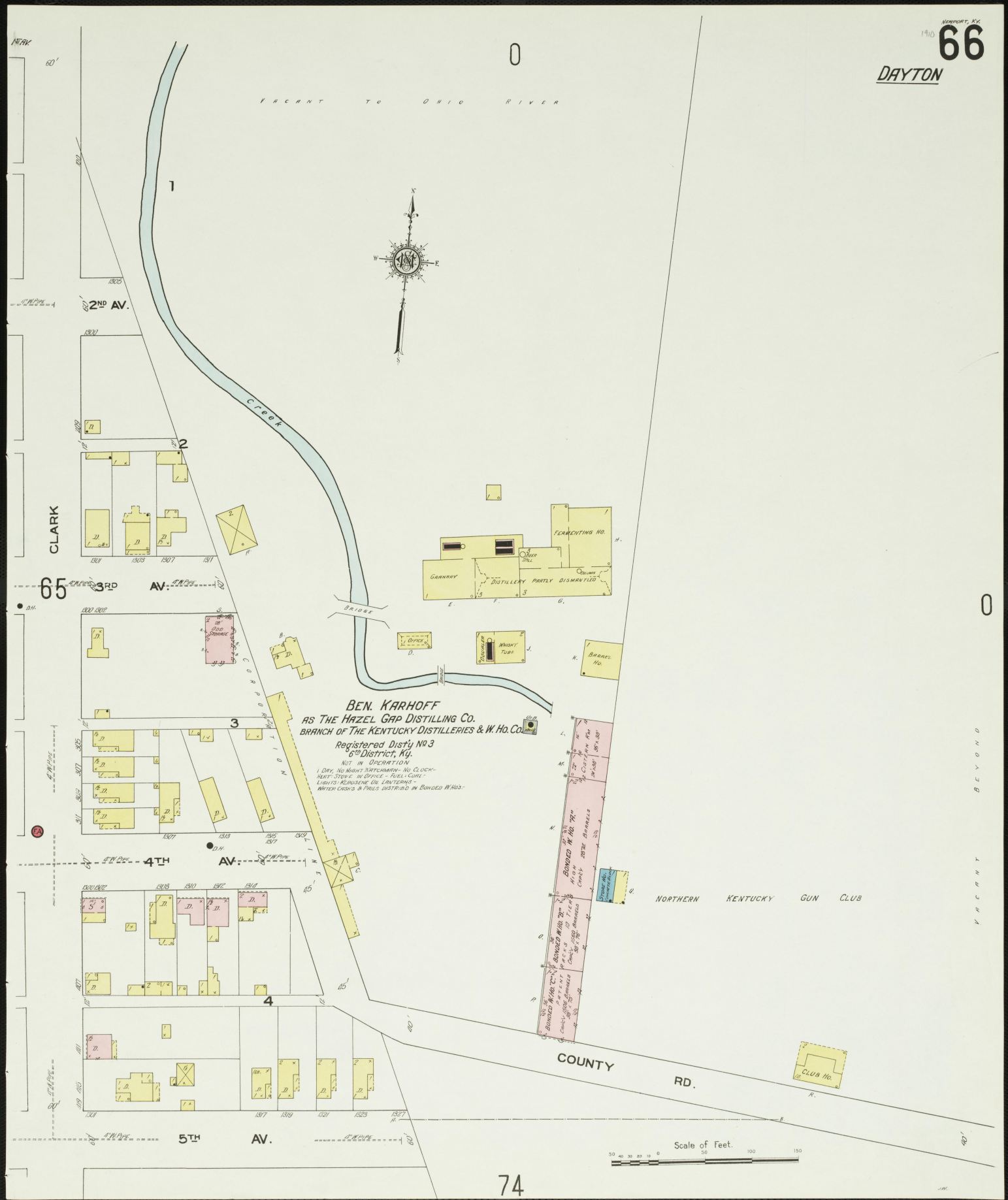
NEWPORT, KY.
1910
66
DAYTON
VACANT TO OHIO RIVER
Creek
BRIDGE
CLARK
2ND AV.
3RD AV.
4TH AV.
5TH AV.
65
74
0
0
1
2
3
4
FERMENTING HO.
GRANARY
DISTILLERY PARTLY DISMANTLED
BEER STILL
COLUMN
OFFICE
WHISKY TUBS
BARREL HO.
BEN. KARHOFF
AS THE HAZEL GAP DISTILLING CO.
BRANCH OF THE KENTUCKY DISTILLERIES & W. HO. CO.
Registered Dist'y No 3
6th District, Ky.
NOT IN OPERATION
1 DAY, NO NIGHT WATCHMAN - NO CLOCK -
HEAT: STOVE IN OFFICE - FUEL: COAL -
LIGHTS: KEROSENE OIL LANTERNS -
WATER CASKS & PAILS DISTRIB'D IN BONDED W. HO'S -
CORPORATION LINE
NORTHERN KENTUCKY GUN CLUB
VACANT BEYOND
COUNTY RD.
CLUB HO.
Scale of Feet.
50 40 30 20 10 0 50 100 150

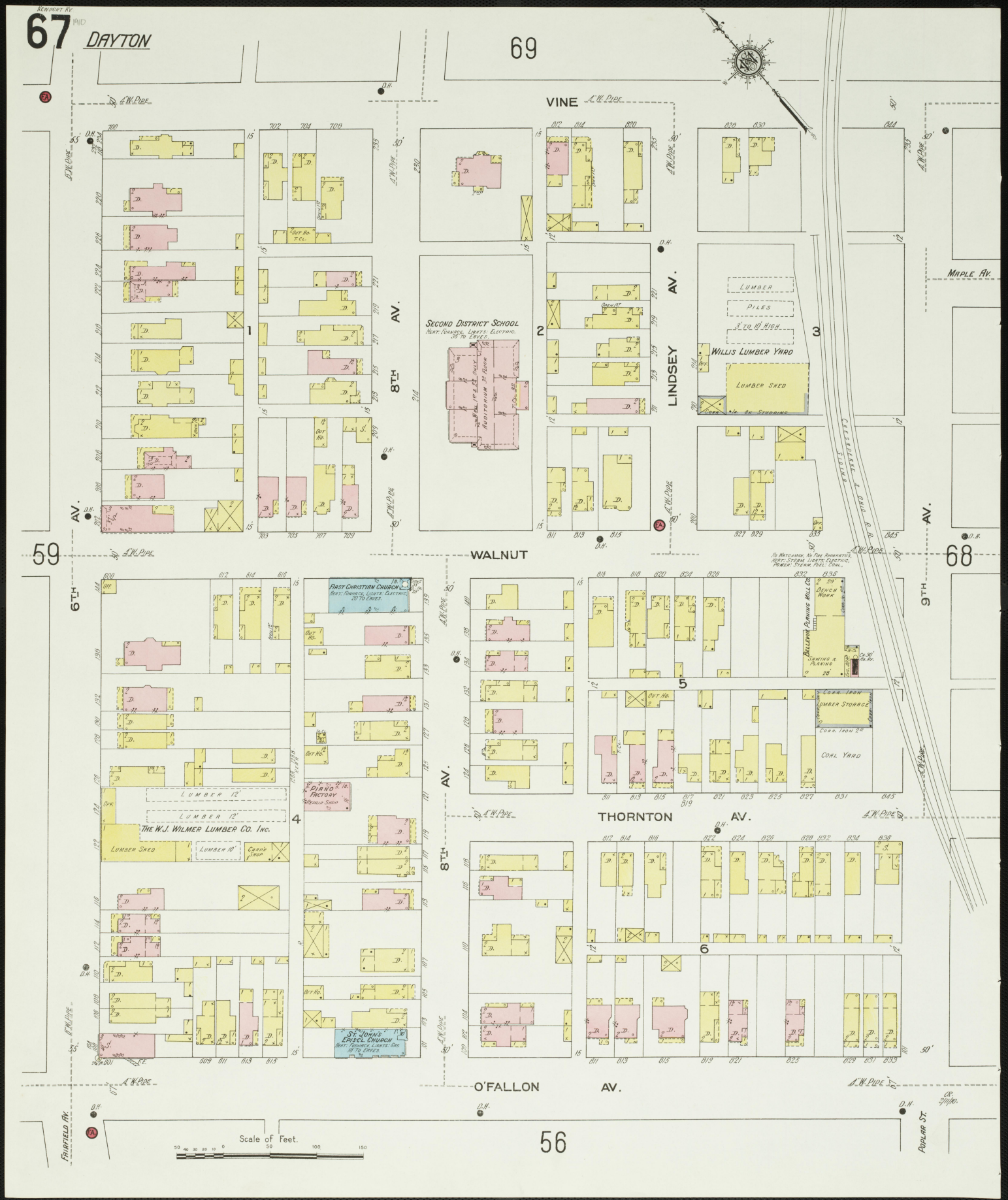
NEWPORT KY.
67
DAYTON
69
VINE
WALNUT
THORNTON AV.
O'FALLON AV.
59
68
56
6TH
8TH
9TH
AV.
LINDSEY
MAPLE AV.
FRIFIELD AV.
POPLAR ST.
SECOND DISTRICT SCHOOL
WILLIS LUMBER YARD
LUMBER SHED
LUMBER
PILES
3' TO 10' HIGH
THE W.J. WILMER LUMBER CO. INC.
FIRST CHRISTIAN CHURCH
ST. JOHNS' EPISCL. CHURCH
PIANO FACTORY
BELLEVUE PLANING MILL CO.
CORR. IRON LUMBER STORAGE
COAL YARD
Scale of Feet.

NEWPORT KY.
1910
DAYTON
68
69
0
NINTH AV.
VINE
MAPLE AV.
WALNUT
THORNTON AV.
O'FALLON AV.
9TH AV.
10TH AV.
67
0
57
58
COAL YARD
POPLAR ST.
CENTER ST.
Scale of Feet.

60
DAYTON
6TH AV.
ROSE ALLEY
8TH AV.
FIRST PRESBYN CHURCH
BLUE GRASS LAUNDRY
67
VINE
REAR VINE ST.
TERRACE AV.
SPRING
McKINNEY
70
CHESAPEAKE & OHIO R.R.
9TH AV.
68
CIGAR FACTORY
TENTH ST.
Scale of Feet.

DAYTON
70
61
6TH AV.
7TH AV.
8TH AV.
9TH AV.
DAYTON AV.
McKINNEY AV.
BERRY AV.
69
71
DAYTON HIGH SCHOOL
HIGH
HILLSIDE
CHESAPEAKE & OHIO R.R.
MAIN ST.
Scale of Feet.
1
2
3
4
5
6
7
8
9

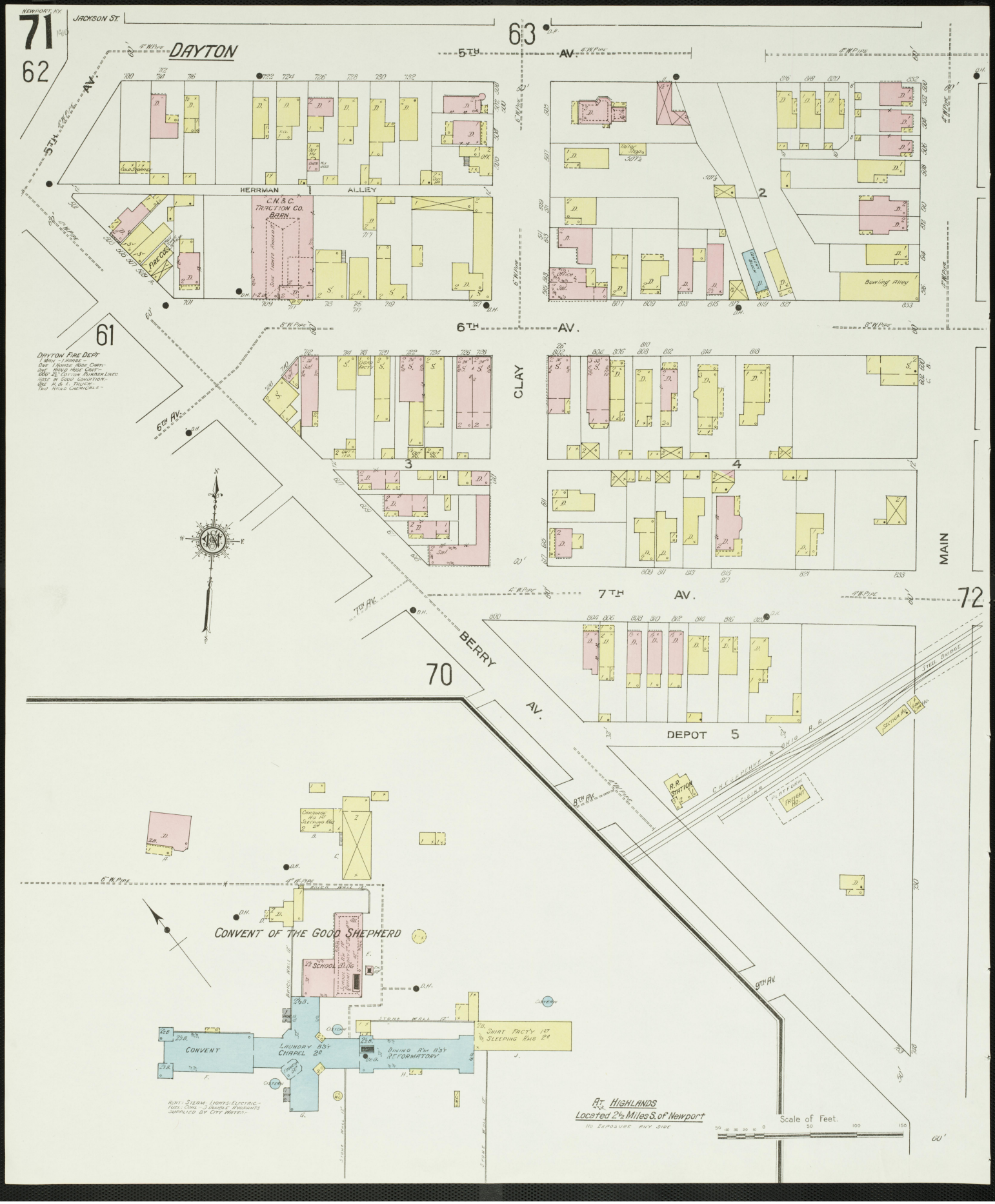
NEWPORT, KY.
71
JACKSON ST.
DAYTON
62
63
5TH AV.
HERRMAN ALLEY
C.N.&C. TRACTION CO. BARN
FIRE CO.
Bowling Alley
61
DAYTON FIRE DEPT
6TH AV.
CLAY
MAIN
7TH AV.
72
BERRY AV.
70
DEPOT 5
R.R. STATION
CHESAPEAKE & OHIO R.R.
STEEL BRIDGE
8TH AV.
9TH AV.
CONVENT OF THE GOOD SHEPHERD
SCHOOL BLDG
CONVENT
LAUNDRY B'S'T CHAPEL 2D
DINING R'M B'S'T REFORMATORY
SHIRT FACT'Y 1ST SLEEPING R'MS 2D
AT HIGHLANDS
Located 2½ Miles S. of Newport
NO EXPOSURE ANY SIDE
Scale of Feet.

64
72
1910
5TH AV.
DAYTON
6TH AV.
7TH AV.
MAIN
BOONE
KENTON
71
73
CHESAPEAKE & OHIO R.R.
STEEL BRIDGE
BERRY PK.
1
2
3
4
5
6
Scale of Feet.
0

NEWPORT, KY. 1910
73
DAYTON
65
5TH AV.
6TH AV.
7TH AV.
KENTON
BENHAM
CLARK
72
74
0
CHESAPEAKE & OHIO R.R.
ELEVATED CROSSING
4" W. PIPE
1
2
3
4
5
6
HILLSIDE
CITY LIMITS
Scale of Feet.

1910 NEWPORT, KY.

74

DAYTON

66

COUNTY ROAD B

5TH AV.

6TH AV.

7TH AV.

CHESAPEAKE & OHIO R.R.

HILLSIDE

CITY LIMITS

CLARK

73

1

2

3

Scale of Feet.

50 40 30 20 10 0 50 100 150

NEWPORT KY.

75

1910

SOUTHGATE

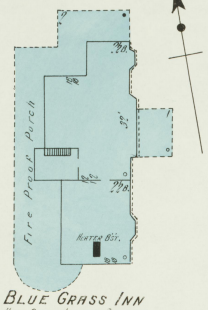

BLUE GRASS INN
HEAT STEAM, LIGHTS: ELECTRIC.



No Exposure

BEECH

ASH

SOUTH

RIDGEWAY AV.

WALNUT

TOWN

CENTER

ORIGINAL

MAPLE

CHERRY

CENTER

Scale of Feet.

No Exposure Beyond

76

76
SOUTHGATE
ALEXANDRIA PIKE
RIDGEWAY AV.
ELM
WALNUT
SHALER
CHERRY
CENTER
EVERGREEN AV.
ORCHARD
SOUTHGATE PUBLIC SCHOOL
SOUTHGATE M.E. CHURCH
CINCINNATI & SOUTH COVINGTON ST. R.R. RIGHT OF WAY
ORIGINAL TOWN
HEIDLEBERG HOTEL
BOWLING ALLEY
Scale of Feet.

NEWPORT, KY.
77
1910
HIGHLAND DISTRICT
TAYLOR AV.
RIDGEWAY AV.
WILSON ROAD
OHIO AV.
VERMONT AV.
RIDGEWAY AV.
SUBDIVN
RIDGEWAY
Scale of Feet.

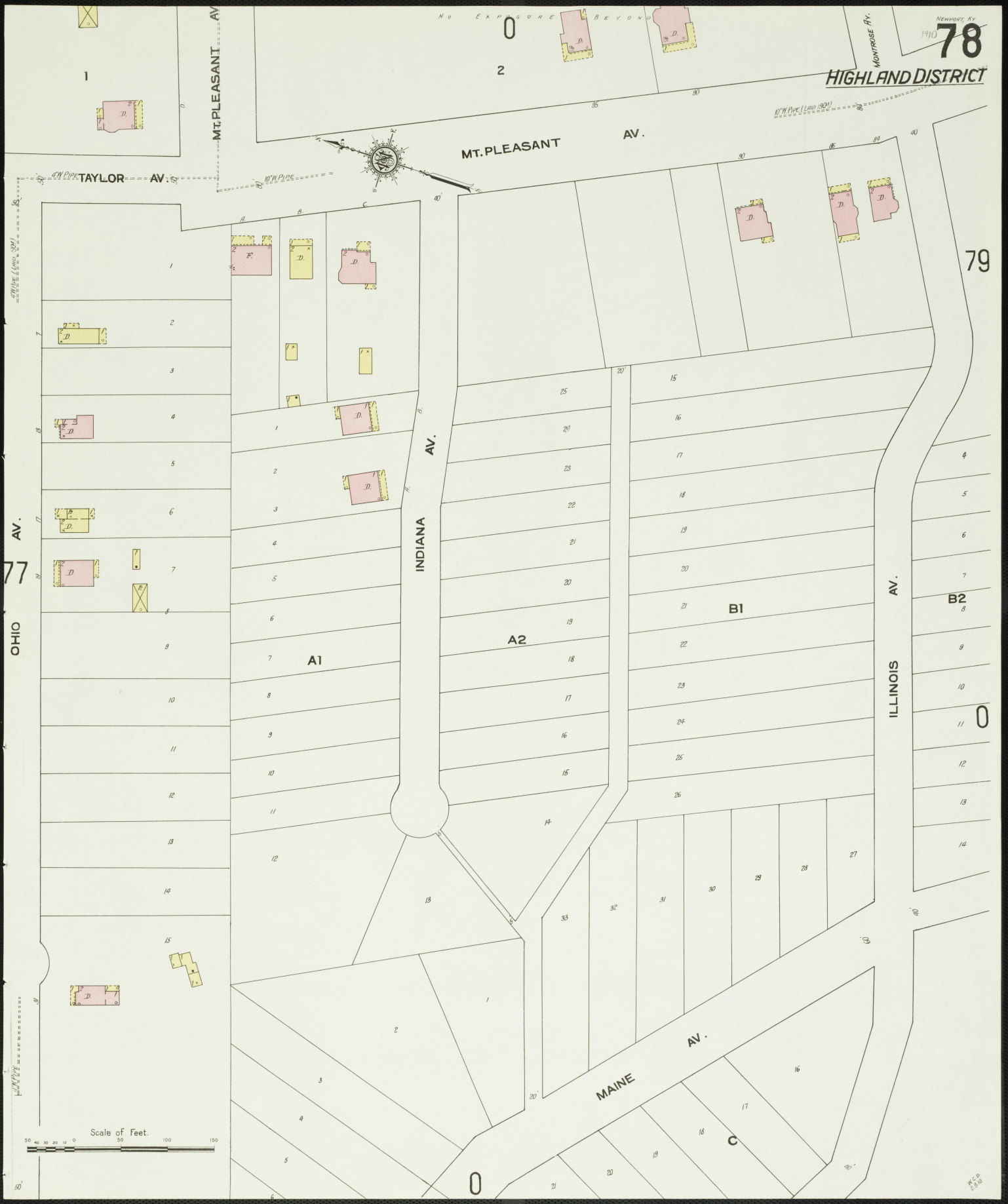
NEWPORT, KY.
1910
78
HIGHLAND DISTRICT
MT. PLEASANT AV.
TAYLOR AV.
MONTROSE AV.
INDIANA AV.
ILLINOIS AV.
MAINE AV.
OHIO AV.
77
79
A1
A2
B1
B2
C
0
Scale of Feet.

NEWPORT KY.
79
HIGHLAND DISTRICT
MONTROSE AV.
ORINOCO AV.
BLUE GRASS AV.
SUB-DIV. N.
INVERNESS PLAT "A"
CINCINNATI & FORT THOMAS STREET CAR RIGHT OF WAY
HIGHLAND METHODIST CHURCH
MT. PLEASANT AV.
BRICK BURNING SHED
PLAT OF SUB-DIVN. AS MADE BY F. S. PULLITT
ELMWOOD AV.
FORREST AV.
ILLINOIS AV.
HIGHLANDS GERMAN LUTH'N CHURCH
Scale of Feet.

Newport Ky.
1910
80
HIGHLAND DISTRICT
SUB-DIV'N.
EVEN'S
STREET
MILLERS LANE
MT. PLEASANT AV.
HIGHLAND DISTRICT CENTRAL SCHOOL
Heat Furnace, Lights: Electric
Not Opened
MASONIC TEMPLE
Heat, Furnace, Lights: Elec.
ALLEN WALK
DRIVE
HIGHLAND STATION BELL TEL.
WOODLAWN
HIGHLAND AV.
SUB-DIV'N. OF HAFER TRACT
Scale of Feet.

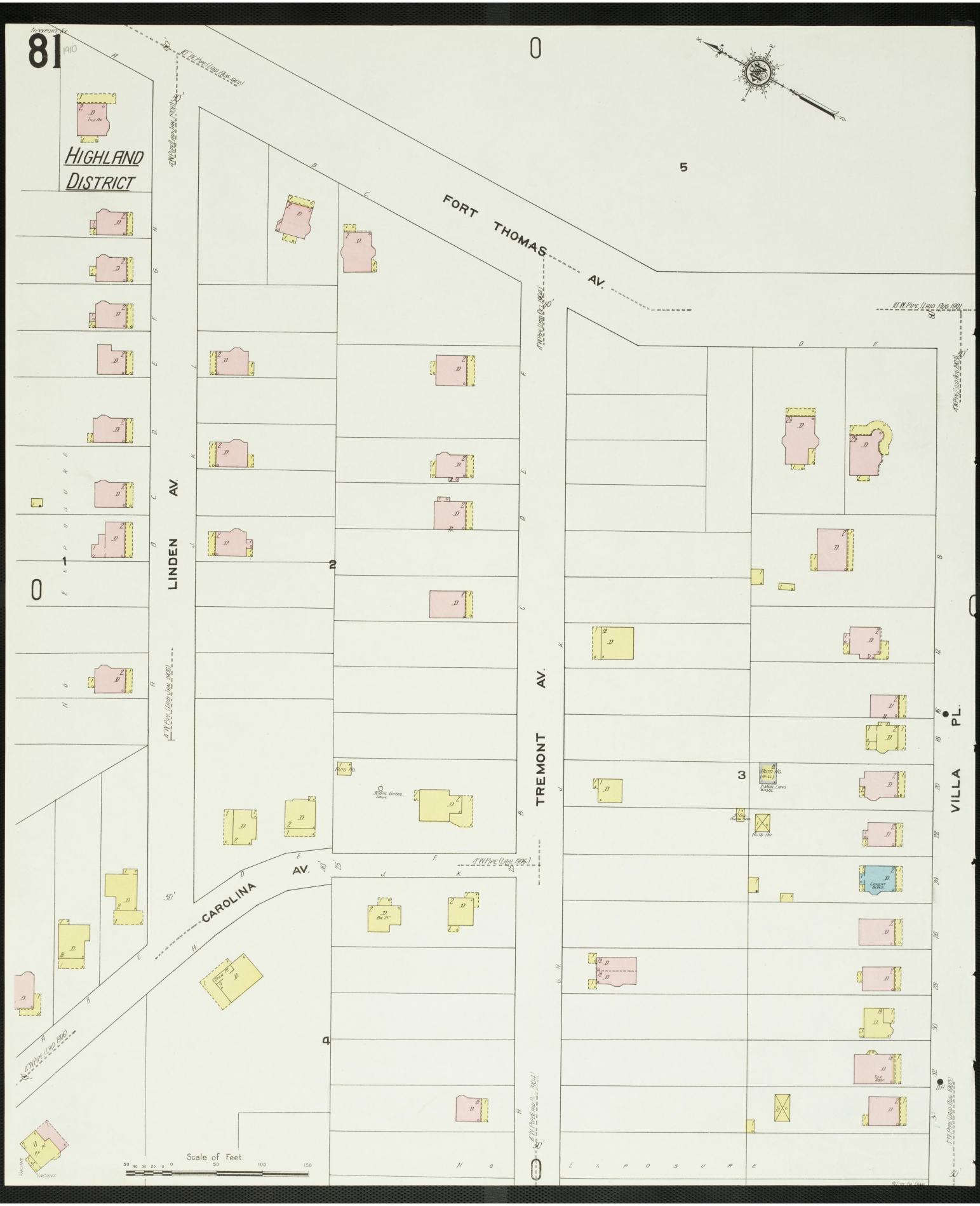
81
1910
HIGHLAND DISTRICT
FORT THOMAS AV.
LINDEN AV.
TREMONT AV.
CAROLINA AV.
VILLA PL.
Scale of Feet.
50 40 30 20 10 0 50 100 150
EXPOSURE
EXPOSURE

NEWPORT, KY.
1910
82
82
HIGHLAND DISTRICT
FORT THOMAS AV.
ROSSMORE AV.
WIERIC AV.
FORT THOMAS AV.
RESERVOIR AV.
GRAND AV.
OAK AV.
GRAND VIEW AV.
COVINGTON RESERVOIR BEYOND
HIGHLAND DISTRICT FIRE DEPT.
GRAND AV. SCHOOL (HIGHLAND DISTRICT)
ROAD HO.
LIVERY
Scale of Feet.

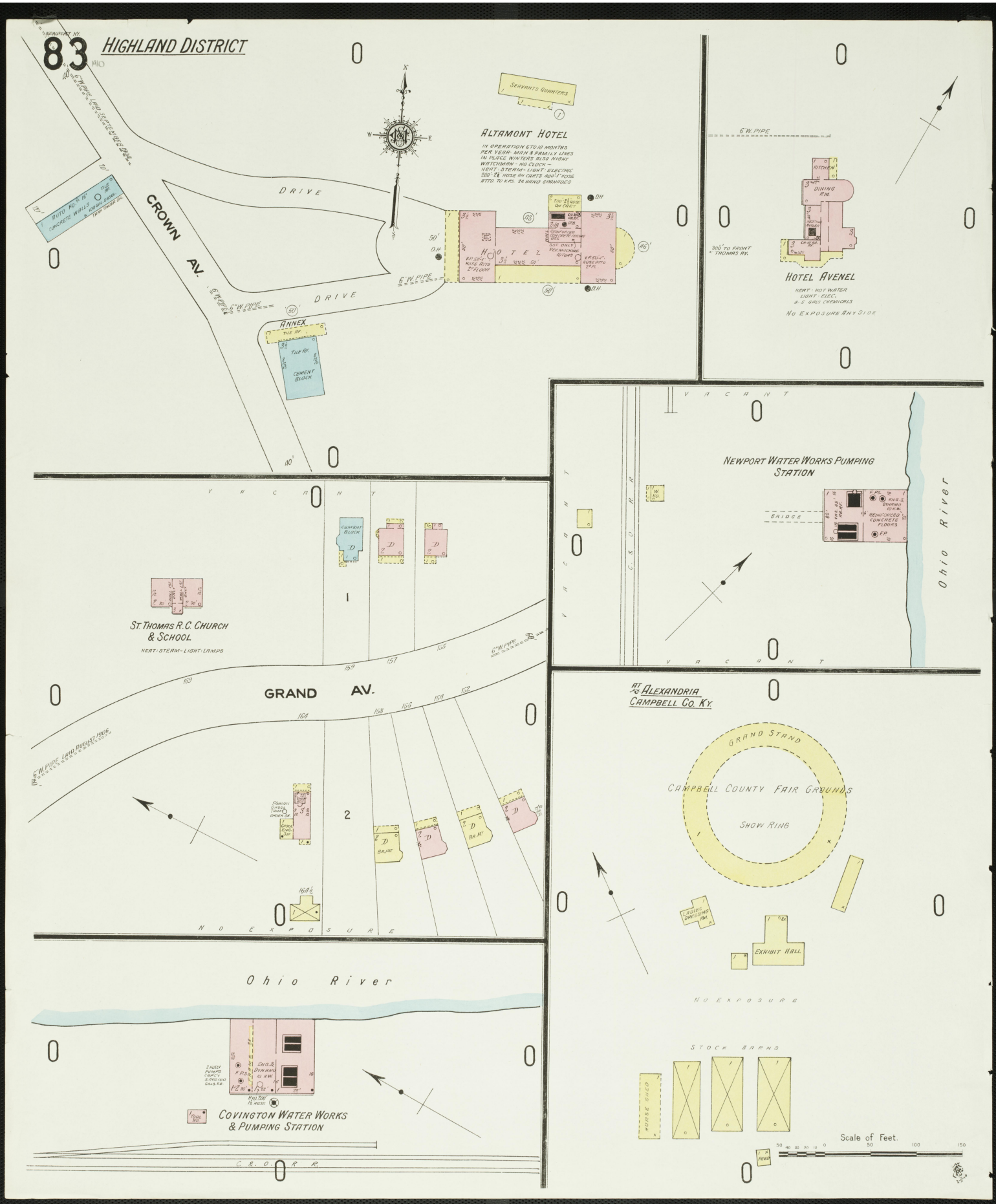

83
HIGHLAND DISTRICT
NEWPORT KY.
SERVANTS QUARTERS
ALTAMONT HOTEL
IN OPERATION 6 TO 10 MONTHS PER YEAR. MAN & FAMILY LIVES IN PLACE WINTERS ALSO NIGHT WATCHMAN - NO CLOCK - HEAT: STEAM - LIGHT: ELECTRIC 200' 2½" HOSE ON CARTS 400' 1" HOSE ATTD. TO V.P.S. 24 HAND GRANADES
CROWN AV.
DRIVE
HOTEL
ANNEX
TILE RF.
CEMENT BLOCK
6" W. PIPE
HOTEL AVENEL
HEAT: HOT WATER LIGHT: ELEC. 4-5 GALS CHEMICALS
NO EXPOSURE ANY SIDE
KITCHEN
DINING RM.
300' TO FRONT THOMAS AV.
NEWPORT WATER WORKS PUMPING STATION
BRIDGE
REINFORCED CONCRETE FLOORS
Ohio River
VACANT
ST. THOMAS R.C. CHURCH & SCHOOL
HEAT: STEAM - LIGHT: LAMPS
GRAND AV.
6" W. PIPE LAID AUGUST 1906
NO EXPOSURE
AT ALEXANDRIA CAMPBELL CO. KY.
GRAND STAND
CAMPBELL COUNTY FAIR GROUNDS
SHOW RING
LADIES DRESSING RM.
EXHIBIT HALL
STOCK BARNS
HORSE SHED
FEED
Scale of Feet.
COVINGTON WATER WORKS & PUMPING STATION
C. & O. R. R.

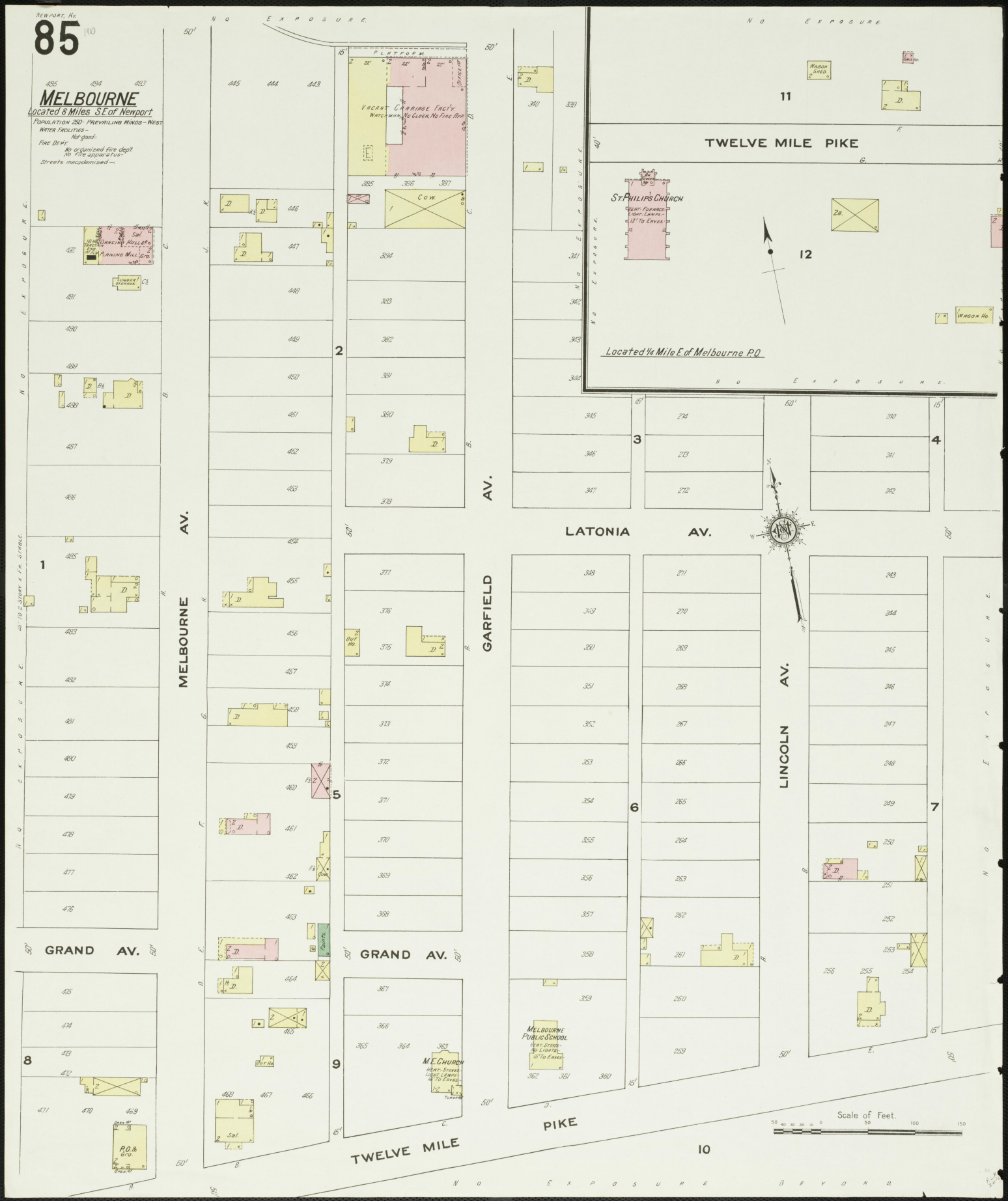

NEWPORT, KY.
85
MELBOURNE
Located 8 Miles S.E. of Newport
POPULATION 250- PREVAILING WINDS - WEST
WATER FACILITIES -
Not good -
FIRE DEPT.
No organized fire dept.
No fire apparatus -
Streets macadamized -
NO EXPOSURE
PLATFORM
VACANT CARRIAGE FACT'Y
WATCHMAN, NO CLOCK, NO FIRE APP.
COW
DANCING HALL
PLANING MILL
LUMBER STORAGE
MELBOURNE AV.
GARFIELD AV.
LATONIA AV.
LINCOLN AV.
GRAND AV.
TWELVE MILE PIKE
ST. PHILIP'S CHURCH
HEAT: FURNACE
LIGHT: LAMPS
13' TO EAVES
WAGON SHED
WAGON HO.
Located 1/4 Mile E. of Melbourne P.O.
MELBOURNE PUBLIC SCHOOL
HEAT: STOVES
NO LIGHTS
15' TO EAVES
M.E. CHURCH
HEAT: STOVES
LIGHT: LAMPS
14' TO EAVES
P.O. & Gro.
Scale of Feet.
NO EXPOSURE BEYOND

NEWPORT, KY.
1910
86
CALIFORNIA
Located 16 Miles S.E. of Newport
POPULATION 300-PREVAILING WINDS-WEST
WATER FACILITIES- Not good
FIRE DEPT.
No organized dept.
No fire apparatus
Streets macadamized
FRONT
JEFFERSON
MADISON
NELSON
JACKSON
WASHINGTON
UNION
No Exposure to Ohio River
No Exposure Beyond
K. of P. Lodge Hall
Heat. Stoves.
Christian Church
Masonic Hall
Northern M.E. Church
Southern M.E. Church
John McRris Saw & Grist Mill
California Creamery Co.
COUNTY ROAD
Chesapeake & Ohio R.R.
Siding
Scale of Feet.
Located 1/4 Mile S.E. of California P.O.