INSURANCE MAPS
OF

# Louisville

KENTUCKY

VOLUME ONE

PUBLISHED BY THE

SANBORN MAP COMPANY

11 Broadway, New York

SCALE 50 FT. TO AN INCH

1905

COPYRIGHT 1905, BY THE SANBORN MAP CO.

TRIPLICATE
Map Div.
NOV 7
Library of Congress

(Vol 1) ADDED
LOUISVILLE, KY.

INSURANCE MAPS OF

# Louisville

KENTUCKY

VOLUME TWO

PUBLISHED BY THE

SANBORN MAP COMPANY

11 Broadway, New York

SCALE 50 FT. TO AN INCH

1905

COPYRIGHT 1905, BY THE SANBORN MAP CO.

LIBRARY OF CONGRESS
Two Copies Received
JAN 1906
Copy 1905
XXC. No.
460
TRIPLICATE

Map Division
JAN 1906
Library of Congress
TRIPLICATE

(VOL. 2) ADDED
LOUISVILLE, KY.

INSURANCE MAPS
OF

# LOUISVILLE

KENTUCKY

VOLUME FOUR

PUBLISHED BY THE

SANBORN MAP COMPANY

11 Broadway, New York

SCALE 50 FT. TO AN INCH.

1905

COPYRIGHT 1905, BY THE SANBORN MAP CO.

Map Division
MAR 29 1906
Library of Congress

VOL. 4

INSURANCE MAPS
OF

# Louisville

KENTUCKY

VOLUME FIVE

PUBLISHED BY THE

SANBORN MAP COMPANY

11 Broadway, New York

SCALE 50 FT. TO AN INCH

1905

COPYRIGHT 1905, BY THE SANBORN MAP CO.

Map Division
MAY 29 1906
Library of Congress

VOL. 5

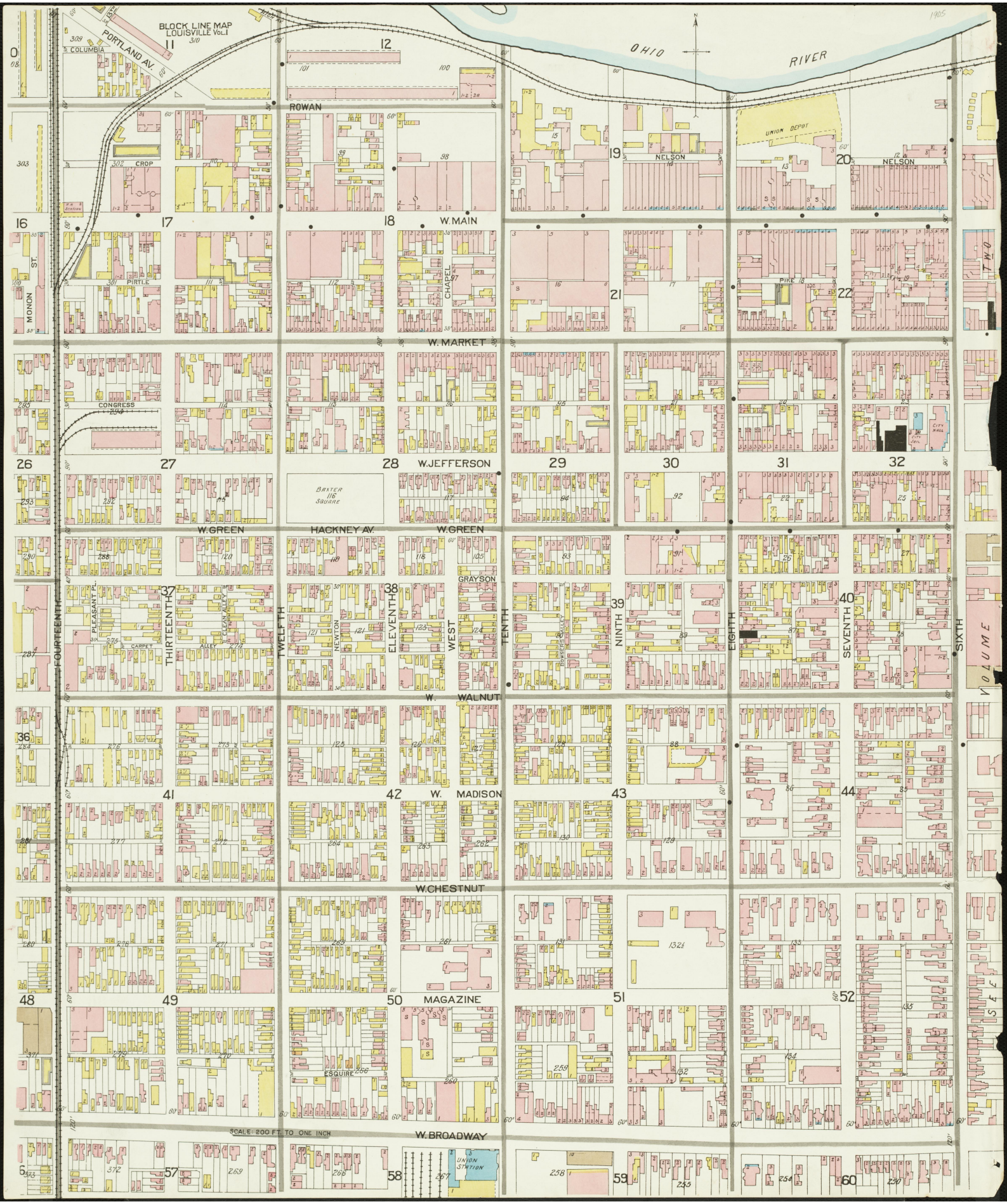
BLOCK LINE MAP
LOUISVILLE Vol.I
PORTLAND AV.
COLUMBIA
ROWAN
OHIO RIVER
UNION DEPOT
NELSON
W. MAIN
MONON ST.
PIRTLE
CHAPEL
W. MARKET
CONGRESS
PIKE
CITY HALL
W. JEFFERSON
BAXTER 16 SQUARE
W. GREEN
HACKNEY AV.
GRAYSON
FOURTEENTH
THIRTEENTH
TWELFTH
ELEVENTH
TENTH
NINTH
EIGHTH
SEVENTH
SIXTH
PLEASANT PL.
CARPET ALLEY
NEWTON
W. WALNUT
W. MADISON
W. CHESTNUT
MAGAZINE
ESQUIRE
W. BROADWAY
UNION STATION
SCALE - 200 FT. TO ONE INCH
VOLUME

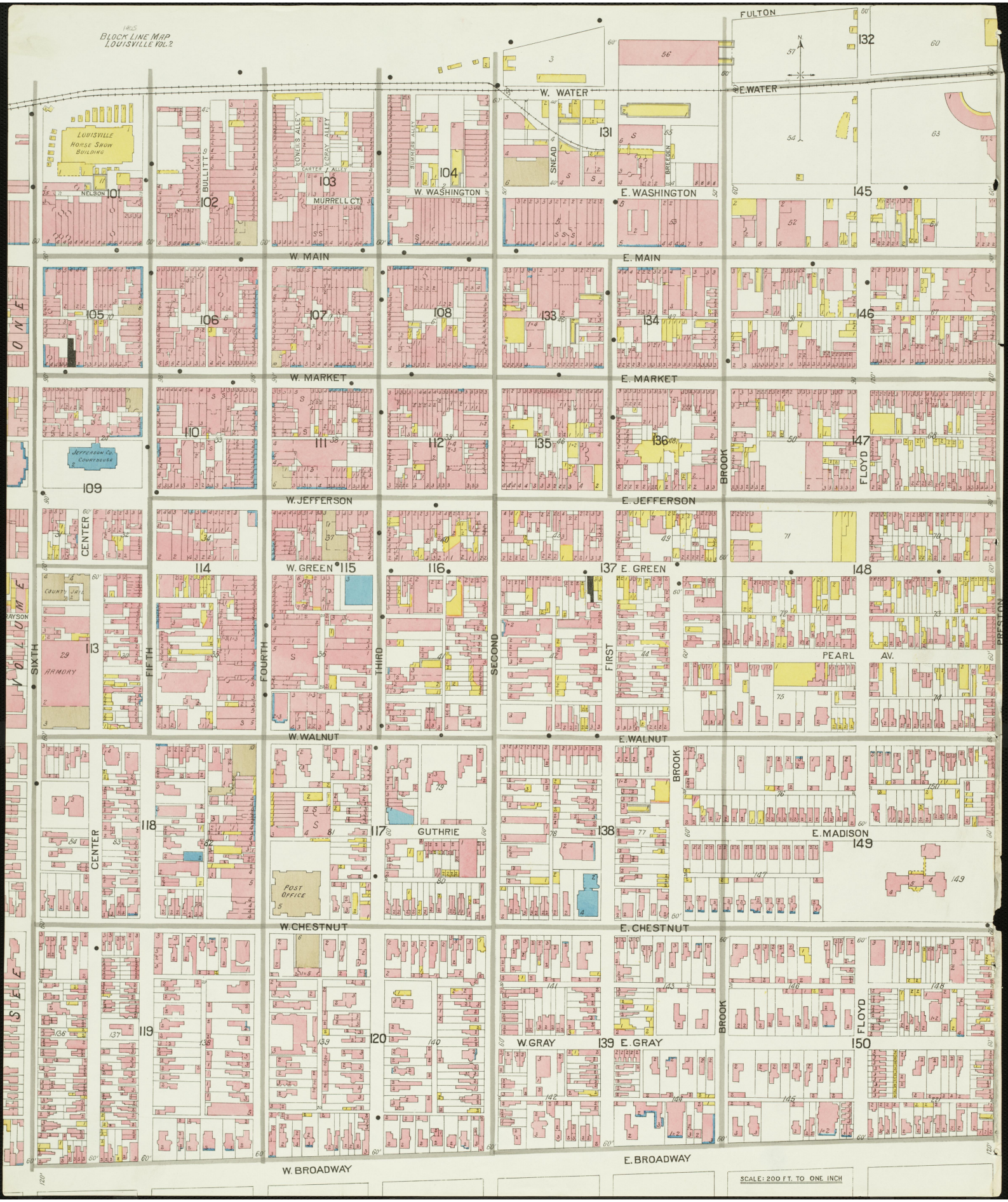
1905
BLOCK LINE MAP
LOUISVILLE VOL. 2
LOUISVILLE HORSE SHOW BUILDING
NELSON
BULLITT
O'NEILL'S ALLEY
CARTER ALLEY
GRAY ALLEY
MURRELL CT.
SIMMERS ALLEY
W. WATER
SNEAD
BREEDEN
FULTON
E. WATER
W. WASHINGTON
E. WASHINGTON
W. MAIN
E. MAIN
W. MARKET
E. MARKET
JEFFERSON CO. COURTHOUSE
W. JEFFERSON
E. JEFFERSON
BROOK
FLOYD
CENTER
W. GREEN
E. GREEN
COUNTY JAIL
ARMORY
SIXTH
FIFTH
FOURTH
THIRD
SECOND
FIRST
PEARL
AV.
PRESTON
W. WALNUT
E. WALNUT
GUTHRIE
POST OFFICE
E. MADISON
W. CHESTNUT
E. CHESTNUT
W. GRAY
E. GRAY
W. BROADWAY
E. BROADWAY
SCALE: 200 FT. TO ONE INCH

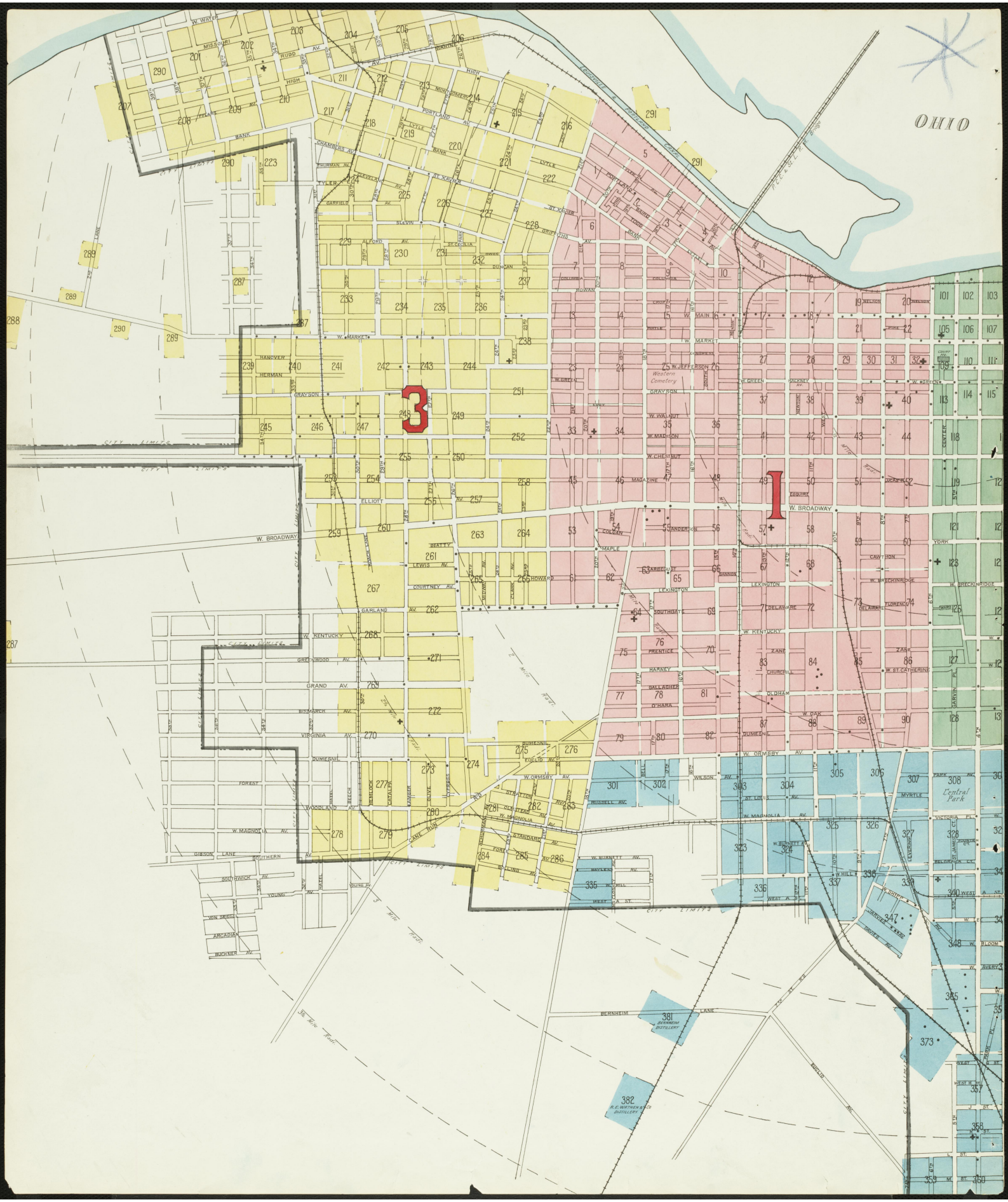
OHIO
Western Cemetery
Central Park
BERNHEIM DISTILLERY
R.E. WATHEN & CO DISTILLERY
CITY LIMITS
W. BROADWAY
W. MAIN
W. MARKET
W. JEFFERSON
W. GREEN
GRAYSON
W. WALNUT
W. MADISON
W. CHESTNUT
MAGAZINE
ELLIOTT
BEATTY
LEWIS
COURTNEY
GARLAND
W. KENTUCKY
GREENWOOD
GRAND
BISMARCK
VIRGINIA
DUMESNIL
FOREST
WOODLAND
W. MAGNOLIA
GIBSON LANE
SOUTHERN
SOUTHWICK
YOUNG
ARCADIA
BUCKNER
BERNHEIM LANE
LEXINGTON
SOUTHGATE
DELAWARE
ZANE
CHURCHILL
OLDHAM
W. OAK
W. ORMSBY
WILSON
ST. LOUIS
W. MAGNOLIA
W. BURNETT
W. HILL
W. SHIPP
JARVIS
DAVIES
W. BLOOM
W. AVERY
CAWTHON
W. BRECKINRIDGE
YORK
W. ST. CATHERINE
MYRTLE
PARK
VICTORIA
BELGRAVIA
CENTER
GARVIN
HANOVER
HERMAN
ALFORD
ST. CECILIA
DUNCAN
COLUMBIA
ROWAN
CROPE
PIKE
NELSON
HIGH
MONTGOMERY
PORTLAND
LYTLE
BANK
CHAMBERS
THURMAN
TYLER
GARFIELD
SLEVIN
ST. XAVIER
GRIFFITHS
MISSOURI
RUDD
MARINE
PELANE
LOUISVILLE & PORTLAND CANAL
P.C.C. & St. L. R.R. Bridge
2 Mile Radi.
3 Mile Radi.
3½ Mile Radi.
381
382
3
1

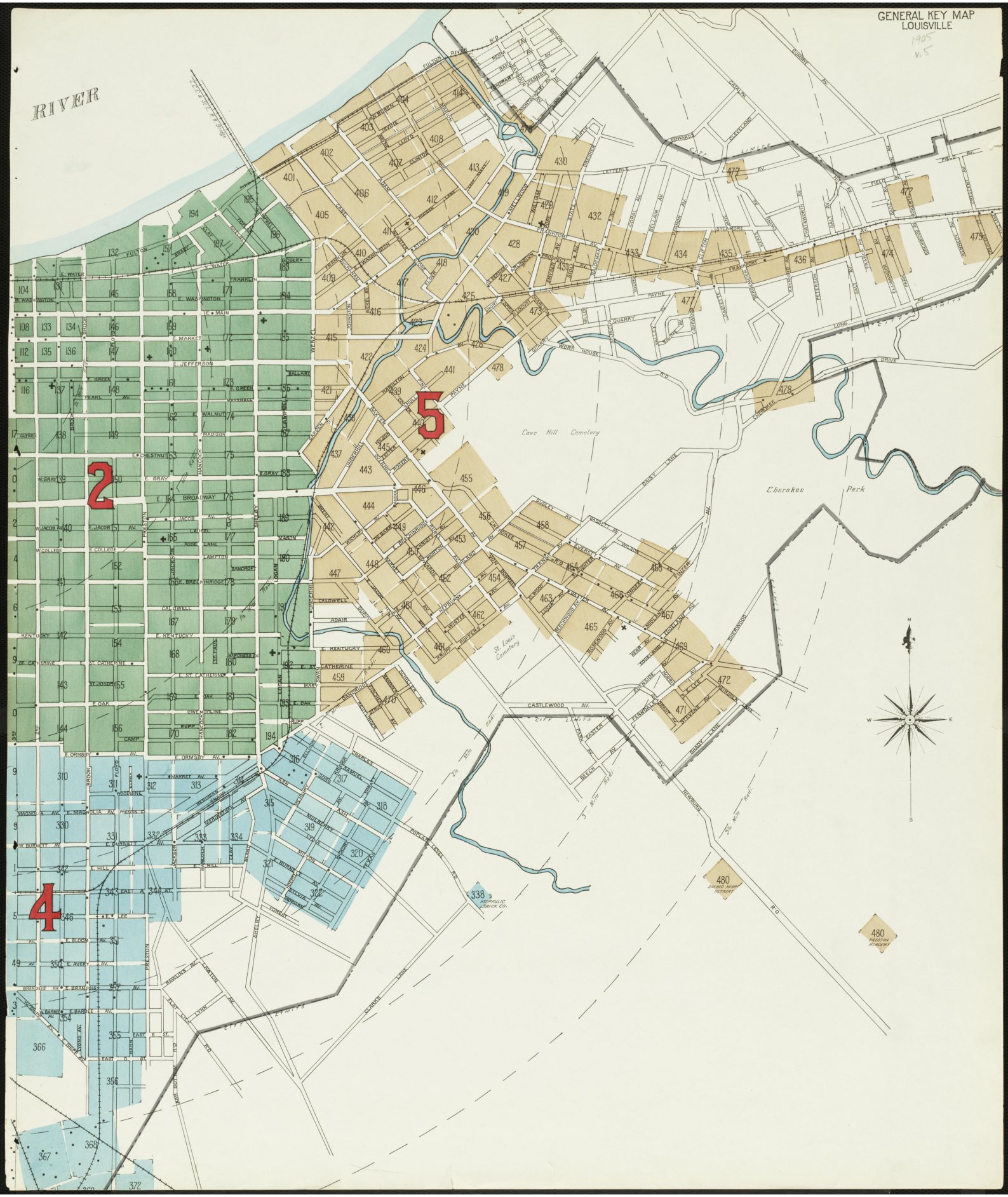
GENERAL KEY MAP
LOUISVILLE
1905
v.5
RIVER
Cave Hill Cemetery
Cherokee Park
St. Louis Cemetery
2
4
5
CITY LIMITS
CASTLEWOOD AV.
E. WASHINGTON
E. MAIN
E. MARKET
E. JEFFERSON
E. WALNUT
E. MADISON
E. CHESTNUT
E. GRAY
E. BROADWAY
E. JACOB
E. COLLEGE
E. BRECKINRIDGE
E. KENTUCKY
E. ST. CATHERINE
E. OAK
E. ORMSBY
E. MAGNOLIA
E. BURNETT
E. HILL
E. LEE
E. BLOOM
E. AVERY
E. BRANDEIS
E. BARBEE
E. BRECKINRIDGE
CALDWELL
ADAIR
MARY
SHELBY
PRESTON
LOGAN
HANCOCK
FRANKLIN
WENZEL
SYCAMORE
FRANKFORT
PAYNE
QUARRY
WORK HOUSE
LONG
DRIVE
CHEROKEE
DAISY LANE
SHERWOOD
NEWBURG
SHADY LANE
CLARKS LANE
POPLAR LEVEL RD
FLAT LICK RD
ASH BOTTOM RD
FULTON RIVER RD
2½ Mile Road
3 Mile Road
3½ Mile Road
338 HYDRAULIC BRICK CO.
480 SACRED HEART RETREAT
480 PRESTON ACADEMY

# INDEX.



NOTE.—Alleys are parallel to and adjoining streets of same name. As house numbers are coincident such alley names are omitted from this index.

## STREETS.


A

Anderson ..... 1500-1551 56
" ..... 1600-1751 55
Arbegust ..... 1500-1551 66
" ..... 1600-1651 65
" ..... 1700-1775 63

B

Bannon ..... 1800-1951 67
" ..... 1400-1451 66
Breckenridge, W ..... 600-751 74
" ..... 800-851 73
Broadway, W ..... 600-750 *50
" ..... 601-751 *52
" ..... 800-950 *59
" ..... 801-955 *51
" ..... 1600-1150 *58
" ..... 1001-1151 *50
" ..... 1300-1350 *57
" ..... 1201-1351 *49
" ..... 1400-1350 *56
" ..... 1401-1551 *48
" ..... 1601-1732 *55
" ..... 1601-1751 *47
" ..... 1734-1950 *54
" ..... 1801-1951 *46
" ..... 1952-2151 *45
" ..... 2002-2151 *53

C

Cawthon ..... 700-751 60
" ..... 800-851 59
Chapel ..... 300-351 18
Chestnut, W ..... 600-750 *32
" ..... 601-751 *44
" ..... 800-950 *50
" ..... 801-951 *43
" ..... 1000-1150 *50
" ..... 1001-1151 *42
" ..... 1200-1350 *49
" ..... 1201-1351 *41
" ..... 1400-1551 48
" ..... 1600-1751 47
" ..... 1800-1926 *46
" ..... 1801-1967 *34
" ..... 1928-2150 *45
" ..... 1969-2151 *33
Churchill ..... 1100-1151 84
" ..... 1200-1251 83
" ..... 1400-1450 *69
" ..... 1401-1451 *70
Colgan ..... 54
Columbia ..... 1300-1351 11
" ..... 1400-1511 10
" ..... 1600-1751 9
" ..... 1800-1951 8
" ..... 2000-2175 7
Congress ..... 600-651 32
" ..... 700-735 31
" ..... 800-851 30
" ..... 900-951 29
" ..... 1000-1151 28
" ..... 1200-1251 27
" ..... 1400-1551 26
" ..... 1600-1751 25
" ..... 1800-1951 24
" ..... 2000-2151 23
Cottage Alley ..... 1100-1151 58
" ..... 1300-1351 57
Cottage Row Alley ..... 57
Crop ..... 1200-1351 17
" ..... 1400-1551 16
" ..... 1600-1751 15
" ..... 1800-1951 14
" ..... 2000-2151 13

D

Delaware ..... 800-951 73
" ..... 1100-1151 72
" ..... 1200-1351 71
Dumesnil ..... 700-789 90
" ..... 790-955 89
" ..... 1000-1151 88
" ..... 1200-1351 87
" ..... 1400-1565 86
" ..... 1600-1750 85
" ..... 1700-1775 79
Duncan ..... 1600-1751 9
" ..... 1800-1955 8
" ..... 2000-2151 7

E

Eddy ..... 1600-1751 35
" ..... 1800-1940 *34
" ..... 1801-1939 *33
" ..... 1941-2151 *23
" ..... 1942-2150 *33
Eighteenth ..... 1-50 5
" ..... 100-150 *2
" ..... 101-151 *3
" ..... 200-255 3
" ..... 300-450 *8
" ..... 301-451 *9
" ..... 500-650 *14
" ..... 501-651 *13
" ..... 700-916 *24
" ..... 701-851 *25
" ..... 901-1113 *34
" ..... 918-1150 *24
" ..... 1115-1351 *47
" ..... 1200-1350 *46
" ..... 1400-1465 54
" ..... 1500-1620 *62
" ..... 1501-1565 *63
" ..... 1600-1751 *64
" ..... 1801-1951 *78
" ..... 2001-2251 *77
" ..... 2301-2451 *79
Eighth ..... 100-150 *19
" ..... 101-151 *4
" ..... 200-250 *21
" ..... 201-251 *22
" ..... 300-450 *30
" ..... 301-451 *31
" ..... 500-650 *39
" ..... 501-651 *40
" ..... 700-850 *43
" ..... 701-775 *44
" ..... 801-1051 *52
" ..... 900-1050 *51
" ..... 1100-1214 *59
" ..... 1101-1219 *60
" ..... 1216-1450 *73
" ..... 1221-1451 *74
" ..... 1500-1650 *85
" ..... 1501-1751 *86
" ..... 1700-1750 *89
" ..... 1801-1851 *90

Eleventh ..... 200-351 17
" ..... 400-481 28
" ..... 560-675 38
" ..... 600-851 43
" ..... 900-1051 50
" ..... 1100-1151 58
" ..... 1200-1265 68
" ..... 1300-1351 73
" ..... 1600-1651 84
" ..... 1900-2051 88
Esquire ..... 90

F

Fifteenth ..... 100-120 *4
" ..... 101-199 *10
" ..... 200-251 10
" ..... 300-451 16
" ..... 500-699 22
" ..... 700-712 *36
" ..... 701-711 26
" ..... 713-914 36
" ..... 915-1150 48
" ..... 1200-1265 56
" ..... 1300-1378 66
(duplicate numbers) 1300-1322 *56
" ..... 1400-1551 69
" ..... 1600-1751 70
" ..... 1800-2051 81
" ..... 2100-2251 83
Florence Pl ..... 74
Fourteenth ..... 100-150 *10
" ..... 101-151 *11
" ..... 200-350 *16
" ..... 201-351 *17
" ..... 400-650 *26
" ..... 401-551 *27
" ..... 601-751 *37
" ..... 700-910 *36
" ..... 801-951 *41
" ..... 915-1150 *48
" ..... 1001-1151 *49
" ..... 1202-1270 *56
" ..... 1201-1261 *57
" ..... 1306-1360 *66
" ..... 1301-1365 *67
" ..... 1400-1550 *69
" ..... 1401-1551 *71
" ..... 2001-2251 *87
" ..... 2100-2250 *82

G

Gallagher ..... 1500-1565 81
" ..... 1600-1675 78
" ..... 1700-1755 77
Garland Av ..... 1401-1951 *62
" ..... 2001-2151 *61
Gilligan ..... 2001-2117 6
Grayson ..... 600-751 40
" ..... 800-851 39
" ..... 1000-1151 38
" ..... 1200-1351 37
" ..... 1400-1550 *26
" ..... 1401-1551 *26
" ..... 1600-1750 *25
" ..... 1601-1751 *25
" ..... 1800-1935 24
" ..... 1936-2151 23
Green, W ..... 600-750 *40
" ..... 601-751 *32
" ..... 701-765 *31
" ..... 800-950 *39
" ..... 801-965 *30
" ..... 901-951 *29
" ..... 1000-1050 *28
" ..... 1001-1051 *28
" ..... 1200-1350 *37
" ..... 1201-1351 *27
" ..... 1401-1551 26
" ..... 1800-1940 *8
" ..... 1941-2150 23
Griffiths Av ..... 1800-1950 *8
" ..... 1801-2151 *6
" ..... 2000-2150 *7

H

Hackney Av ..... 1100-1150 *38
" ..... 1101-1151 *28
Harney ..... 1500-1550 *70
" ..... 1501-1555 *70
" ..... 1600-1650 *78
" ..... 1601-1675 *76
" ..... 1700-1770 *77
" ..... 1701-1775 *75
High Av ..... 1200-1351 11
" ..... 1400-1477 4
" ..... 1478-1750 *3
" ..... 1701-1999 *5
" ..... 1800-1925 *1
" ..... 1934-1984 *1
Howard ..... 1800-1951 62
" ..... 2100-2151 61

J

Jefferson, W ..... 600-675 32
" ..... 700-765 31
" ..... 800-851 30
" ..... 900-959 29
" ..... 1000-1151 28
" ..... 1200-1351 27
" ..... 1400-1551 26
" ..... 1600-1751 25
" ..... 1800-1931 24
" ..... 1932-1950 *23
" ..... 2000-2151 23

K

Kendall ..... 1900-1951 53
Kentucky, W ..... 600-750 *86
" ..... 601-751 *74
" ..... 800-950 *81
" ..... 801-951 *73
" ..... 1000-1150 *84
" ..... 1001-1151 *83
" ..... 1200-1350 *83
" ..... 1201-1351 *71
" ..... 1400-1570 *70
" ..... 1401-1575 *69
" ..... 1600-1699 76
" ..... 1700-1722 *76
" ..... 1701-1775 *64
" ..... 1734-1760 *75
King ..... 100-165 2

L

Lexington ..... 1000-1150 *73
" ..... 1001-1151 *68
" ..... 1200-1350 *71
" ..... 1201-1351 *67
" ..... 1400-1560 *69
" ..... 1401-1551 *66
" ..... 1600-1651 65
" ..... 1700-1760 *64
" ..... 1701-1775 *63
Lucas Pl ..... 52

Lytle ..... 1400-1451 19
" ..... 1500-1542 *10
" ..... 1501-1595 *4
" ..... 1544-1594 *9
" ..... 2000-2065 1

M

Madison, W ..... 600-951 42
" " ..... 1000-1151 43
" " ..... 1200-1351 41
" " ..... 1400-1551 36
" " ..... 1600-1751 35
" " ..... 1800-1933 34
" " ..... 1934-2151 33
Magazine ..... 800-951 51
" ..... 1000-1151 50
" ..... 1200-1351 49
" ..... 1400-1551 48
" ..... 1600-1751 47
" ..... 1800-1933 46
" ..... 1934-2151 45
Main, W ..... 600-770 *22
" ..... 601-751 *20
" ..... 800-950 *21
" ..... 801-951 *19
" ..... 1000-1151 18
" ..... 1200-1351 17
" ..... 1400-1551 16
" ..... 1600-1751 15
" ..... 1800-1951 14
" ..... 2000-2151 13
Maple ..... 1000-1150 *68
" ..... 1001-1151 *58
" ..... 1200-1350 *67
" ..... 1201-1351 *57
" ..... 1400-1550 *66
" ..... 1401-1551 *56
" ..... 1600-1650 *65
" ..... 1601-1727 *55
" ..... 1701-1760 *63
" ..... 1728-1851 *54
" ..... 1800-1950 *62
" ..... 2000-2150 *61
" ..... 2001-2151 *53
Market, W ..... 600-660 *32
" ..... 661-765 *31
" ..... 760-799 *21
" ..... 800-860 *30
" ..... 801-955 *21
" ..... 900-950 *29
" ..... 1000-1150 *28
" ..... 1001-1151 *18
" ..... 1200-1350 *27
" ..... 1201-1351 *17
" ..... 1400-1550 *26
" ..... 1401-1551 *16
" ..... 1600-1750 *25
" ..... 1601-1751 *15
" ..... 1800-1950 *24
" ..... 1801-1951 *14
" ..... 2000-2150 *23
" ..... 2001-2151 *13

N

Nelson ..... 600-751 20
" ..... 800-851 19
Newton ..... 600-651 38
Nineteenth ..... 100-265 2
" ..... 300-319 6
" ..... 320-451 8
" ..... 500-651 14
" ..... 700-915 24
" ..... 917-1150 34
" ..... 1200-1351 46
" ..... 1500-1551 54
(duplicate numbers) 1500-1551 62
Ninth ..... 100-151 19
" ..... 200-251 *21
" ..... 300-450 *29
" ..... 301-451 *30
" ..... 500-651 39
" ..... 700-851 43
" ..... 900-1051 51
" ..... 1100-1311 59
" ..... 1312-1451 73
" ..... 1500-1551 85
" ..... 1800-2151 89

O

Oak, W ..... 600-751 90
" ..... 800-951 89
" ..... 1000-1151 88
" ..... 1200-1351 87
" ..... 1400-1551 86
" ..... 1401-1555 *81
" ..... 1600-1720 *80
" ..... 1601-1665 78
" ..... 1701-1765 *77
" ..... 1721-1764 *81
O'Hara ..... 1500-1551 81
" ..... 1600-1675 78
" ..... 1700-1775 77
Oldham ..... 700-750 *90
" ..... 701-755 *89
" ..... 800-950 *89
" ..... 801-951 *85
" ..... 1000-1150 *83
" ..... 1001-1151 *84
" ..... 1200-1350 *87
" ..... 1201-1355 *83
" ..... 1400-1451 81
Ormsby Av, W ..... 600-660 *20
" " ..... 737-951 *89
" " ..... 1001-1151 *89
" " ..... 1201-1351 *87
" " ..... 1401-1565 *82
" " ..... 1601-1651 *80
" " ..... 1683-1799 *79
Owen ..... 1700-1751 81
" ..... 1800-1951 8

P

Pike ..... 23
Pirtle ..... 1200-1351 17
" ..... 1400-1551 16
" ..... 1600-1751 15
" ..... 1800-1951 14
" ..... 2000-2151 13
Pleasant Pl ..... 37
Portland Av ..... 1800-1951 11
" " ..... 1400-1419 10
" " ..... 1421-1499 *4
" " ..... 1500-1698 *3
" " ..... 1700-1716 *3
" " ..... 1701-1715 *4
" " ..... 1717-1809 3
" " ..... 1801-1819 *2
" " ..... 1802-1818 *2
" " ..... 1820-1925 2
" " ..... 1927-1984 1
Prentice ..... 1500-1561 79
" ..... 1600-1675 76
" ..... 1700-1751 75

R

Rowan ..... 1000-1150 *18
" ..... 1001-1079 *12
" ..... 1200-1350 *17
" ..... 1201-1351 *11
" ..... 1400-1550 *16
" ..... 1401-1551 *10
" ..... 1600-1750 *15
" ..... 1601-1751 *9
" ..... 1800-1950 *14
" ..... 1801-1951 *8
" ..... 2000-2150 *13
" ..... 2001-2151 *7

S

St. Catherine, W ..... 600-751 86
" " ..... 800-851 85
St. Xavier ..... 2000-2123 6
Seventeenth ..... 1-51 *4
" ..... 2-50 *5
" ..... 100-199 3
" ..... 200-350 *3
" ..... 201-225 *4
" ..... 227-251 *5
" ..... 300-351 9
" ..... 400-551 15
" ..... 500-751 25
" ..... 800-1017 35
" ..... 1018-1351 47
" ..... 1300-1465 55
(duplicate num'rs) 1450-1550 *64
" " ..... 1401-1451 *65
" " ..... 1501-1651 *65
" ..... 1550-1650 *63
" ..... 1501-1957 *76
" ..... 1800-1950 *76
" ..... 2000-2250 *77
" ..... 2001-2251 *78
" ..... 2300-2451 80
Seventh ..... 100-151 20
" ..... 200-253 22
" ..... 300-449 *93
" ..... 301-451 *32
" ..... 500-651 40
" ..... 700-775 44
" ..... 800-899 52
" ..... 900-949 *52
" ..... 901-1029 *60
" ..... 1000-1214 *70
" ..... 1041-1175 *74
" ..... 1201-1477 *86
" ..... 1216-1394 *74
" ..... 1400-1650 *86
" ..... 1429-1441 *90
(duplicate numbers) 1871-1459 *90
" " ..... 1760-1950 *90
Short ..... 7
Sixteenth ..... 100-155 4
" ..... 200-299 *9
" ..... 201-221 *10
" ..... 300-450 *15
" ..... 301-451 *14
" ..... 500-650 *25
" ..... 501-651 *24
" ..... 700-916 *35
" ..... 701-911 *36
" ..... 913-1119 *48
" ..... 918-1150 *47
" ..... 1200-1350 *55
" ..... 1201-1351 *56
" ..... 1400-1462 *65
" ..... 1401-1959 *66
(duplicate numbers) 1401-1551 *69
" ..... 1500-1710 *76
" ..... 1601-1751 *70
" ..... 1800-2050 *78
" ..... 1801-2051 *81
" ..... 2100-2250 *80
" ..... 2101-2251 *82
Sixth ..... 100-150 *20
" ..... 200-250 *22
" ..... 300-450 *32
" ..... 500-650 *40
" ..... 501-651 *39
" ..... 700-880 *52
" ..... 900-1034 *60
" ..... 1036-1169 *74
" ..... 1200-1476 *86
" ..... 1428-1468 *93
South ..... 26
Southgate ..... 1400-1560 69
" ..... 1600-1650 *76
" ..... 1601-1651 *65
" ..... 1700-1775 64

T

Tenth ..... 2-50 *12
" ..... 100-250 *14
" ..... 101-175 *19
" ..... 201-251 *21
" ..... 300-450 *28
" ..... 301-451 *29
" ..... 500-650 *38
" ..... 501-651 *39
" ..... 700-850 *42
" ..... 701-851 *43
" ..... 900-1050 *50
" ..... 901-1051 *51
" ..... 1100-1150 *58
" ..... 1101-1239 *59
" ..... 1200-1360 *65
" ..... 1241-1381 *73
" ..... 1301-1380 *72
" ..... 1400-1562 *84
" ..... 1401-1563 *85
" ..... 2001-2151 *89
Thirteenth ..... 100-150 11
" ..... 300-351 17
" ..... 400-551 27
" ..... 500-751 37
" ..... 700-851 41
" ..... 901-1051 49
" ..... 1100-1151 57
" ..... 1300-1451 71
" ..... 2100-2151 87
Todd ..... 1700-1820 3
" ..... 1821-1920 2
Twelfth ..... 100-150 *11
" ..... 101-151 *12
" ..... 200-350 *17
" ..... 201-351 *18
" ..... 400-550 *27
" ..... 401-551 *28
" ..... 600-750 *37
" ..... 601-751 *38
" ..... 800-950 *41
" ..... 801-951 *42
" ..... 1000-1150 *49
" ..... 1001-1151 *50
Twelfth ..... 1200-1260 *57
" ..... 1201-1261 *58
" ..... 1400-1360 *67
" ..... 1301-1365 *68
" ..... 1400-1550 *71
" ..... 1401-1551 *72
" ..... 1600-1850 *83
" ..... 1601-1851 *84
" ..... 1900-2150 *87
" ..... 1901-2151 *88
Twentieth ..... 100-150 *1
" ..... 101-151 *2
" ..... 200-351 6
" ..... 400-550 *7
" ..... 401-551 *8
" ..... 600-750 *13
" ..... 601-751 *14
" ..... 800-850 *23
" ..... 801-851 *24
" ..... 900-1019 23
" ..... 1020-1351 33
" ..... 1300-1451 45
" ..... 1500-1560 *53
" ..... 1501-1561 *54
" ..... 1600-1750 *61
" ..... 1601-1751 *62
Twenty-first ..... 100-335 6
" ..... 200-335 6
" ..... 400-551 7
" ..... 900-751 13
" ..... 800-1119 23
" ..... 1120-1351 33
" ..... 1400-1551 45
" ..... 1600-1655 53
" ..... 1700-1851 61
Twenty-second ..... 401-451 *6
" ..... 501-651 *7
" ..... 635-751 *13
" ..... 801-1013 *23
" ..... 1015-1351 *33
" ..... 1201-1451 *45
" ..... 1501-1555 *53
" ..... 1601-1751 *61
Tyler Av ..... 1600-1649 4
" ..... 1650-1751 3
" ..... 1800-1925 2
" ..... 1926-2041 1

W

Walnut, W ..... 600-750 *44
" ..... 601-755 *40
" ..... 800-950 *43
" ..... 801-955 *39
" ..... 1000-1150 *42
" ..... 1001-1151 *38
" ..... 1200-1350 *47
" ..... 1201-1351 *37
" ..... 1400-1551 35
" ..... 1600-1751 34
" ..... 1800-1953 33
" ..... 1954-2153 63
West ..... 600-651 38
" ..... 700-851 42

Y

York ..... 600-751 60
" ..... 800-851 59

Z

Zane ..... 600-751 86
" ..... 800-851 85
" ..... 1000-1151 84
" ..... 1200-1251 83


## SPECIALS.


A

Adams Express Co., Stables ..... 31
American Oak Leather Co. ..... 38
" Seeding Machine Co. ..... 39
" Tobacco Co. Plug Tob. Fcty. ..... 5
" " " Warehouses ..... 13 & 14
Anderson Bros., Planing Mill ..... 66
Armory ..... 44
Asbury Chapel, A. M. E. Church ..... 39
Associated Reformed Presby. Church ..... 4
Avery, B. P., Plow Manufacturer ..... 10, 16 & 17

B

B. & O. S. W. R. R. Freight Depot ..... 16
Bannon, P., Sewer Pipe Co ..... 67
Beck's Slaughter House ..... 64
Bell & Cogeshall Co. Box Factory ..... 66
" " " Lumber Yard ..... 65
Belmont Distillery ..... 63
Bennett Furniture Co ..... 34
Best Gum Co ..... 13
Bertile, M. B. & Co., Hay Wareh. & Rl. ..... 10
Blatz & Krebs Stone Co ..... 41
Bridgeford & Co., Mnfrs. Stoves, &c ..... 42
Bridges, C. A. & Co., Tobacco ..... 15, 17 & 21
Bridges, Smith & Co., Paint Mill ..... 59
Broadway A. M. E. Zion Church ..... 45
" M. E. Church ..... 45
Buckner, J. M. Jr. & Co., Tobacco ..... 18
Byrne & Speed, Coal Docks ..... 11

C

California Colored School ..... 78
" Pig Syrup Co ..... 71
" White School ..... 78
Callahan & Sons, Elevator ..... 71
Campbell & Cummings Co., Tobacco ..... 38
Carter Dry Goods Co ..... 103-333
Case, J. I., Threshing Mach. Wareh ..... 17
Centennial Olive Baptist Church ..... 70
Central Christian Church (Colored) ..... 37
" Coal & Iron Co.'s Coal Yard ..... 69
" Colored High School ..... 51
" Consumers Co. Senn & Ackerman Brewery ..... 15
" Tobacco Warehouse ..... 18
Chestnut St. Baptist Church ..... 61
" " M. E. " ..... 61
Christian Church Orphan's Home ..... 30
Church of Our Merciful Savior ..... 33
Citizen Warehouse & Transfer Co ..... 37
City Hall ..... 32
Colgan's Chewing Gum Factory ..... 32
Columbia Steam Laundry ..... 61
Comstock, L. H. & Bro., Lumber Yd ..... 1
Conner, Chas. H. & Co., Roof Materials ..... 63
Conrad Flats ..... 67
" Shoe Co ..... 73
" Tanning Co ..... 72
Convent of the Good Shepherd ..... 55
Cook Benev. Insti.—Old Ladies Home ..... 86
Cook, Frank S. & Co., Lumber Yard ..... 16
Cooper's Flats ..... 28
Covenant Presbyterian Church ..... 24
Crown Mills ..... 48
Crystal Steam Laundry ..... 43
Cumberland Tel. & Tel. Co. Who. No. 1 ..... 87

D

Diebold, John & Sons, Stone Works ..... 66
Dodd, C. P. & Co., Hay & Grain ..... 70
Drummond, The Mfg. Co., Machinery ..... 17
Duncan St. Public School ..... 9

E

Eclipse Bail Park ..... 74
Edinger, Henry Co., Elevator ..... 49
Eighth St. Colored School ..... 85
Emmanuel Baptist Church ..... 30
Eureka Elevator ..... 49
Excelsior Storage Warehouse ..... 3

F

Farmers Tobacco Warehouse ..... 18
Fifteenth St. Brewery ..... 81
Fire Department, Engine Co. No. 17 ..... 64
" " " House No. 4 ..... 15
" " Fire Co. No. 3 ..... 32
" " " No. 8 ..... 67
" " " No. 12 ..... 33
" " H. & L. Co. No. 1 ..... 46
" " " No. 5 ..... 32
Fisher-Leaf Co., Stove Mfg ..... 4
Fullenlove, H. S., Lumber Yard ..... 66
Fulton, Conway & Co., Wagon Spokes ..... 60

G

Gallaway Lumber Co ..... 59
Gathright, R. D. & Co., Mill & Elev ..... 4
German Methodist Deaconess Home & Hospital ..... 44
Globe Tanning Co ..... 89
Good Shepherd Baptist Church ..... 85
Goodwin Preserving Co ..... 30
Graf, Webb Iron Mfg. Co ..... 47
Graham, S. P., Lumber Yard ..... 21
Grainger & Co., Iron Works ..... 19
Grant, T. W., Tob. Warehouse No. 4 ..... 17
Green St. Christian Church ..... 27
Grocers' Biscuit Co ..... 59
Grower's Tobacco Warehouse ..... 18

H

Harbison & Gathright, Harness and Saddle Factory ..... 20
Harbison & Gathright, Horse Col. Fac ..... 22
Hirsch Bros. & Co., Pickle Fac ..... 26
Home for the Aged ..... 50
" Tobacco Warehouse ..... 21
" " Co ..... 19
Hope Rescue Mission ..... 30
Hotel Victoria ..... 51
Howard Shirt Co ..... 44
Huber, Geo. P., 15th St. Brewery ..... 81
Hughes, W. J. & Son, Lumber Y ..... 56 & 57
Hunt, M. A., Bed Springs ..... 47
Hyatt, John J. Clothing Co ..... 10

I

Illinois Cent. R. R. Freight House ..... 12
" " Rd. Ho. & Shops ..... 87
Immaculate Conception Church ..... 29
Implement Transfer Co ..... 42

J

Jackman, E. N., Laundry ..... 61
Jefferson St. M. E. Church ..... 24

K

Keek, A. E. & Co., Tobacco Extract ..... 18
Kentucky Drill Co ..... 30 & 39
" Malt & Grain Co ..... 67
" Planing Mill ..... 51
" Public Elevator Co ..... 81
" Stove Co ..... 69
" Tobacco Product Co ..... 50 & 59
" " Warehouse ..... 21
Knox Presbyterian Church ..... 43
Koehler, Henry & Co., Lumber Yd ..... 49 & 73
Koop, A. & Son, Furniture Factory ..... 33
Kopp, Wm., Furniture Factory ..... 13

L

Lampton, Crane & Ramey Co., Paints ..... 4
Lexington St. Brewery ..... 64
Liederkranz Home Association ..... 40
Little Sisters of the Poor, Home for the Aged ..... 50
Louisville Bed Spring Co ..... 18
" Bridge & Iron Co ..... 84 & 88
" Christ Bible School ..... 8
" Cider & Vinegar Works ..... 5
" City Railway Co. Barn No. 8 ..... 17
" Elevator Co ..... 60
" Fertilizer Co ..... 4
" Gas Co., Pumping Station ..... 90
" H. & M. St. L. R. R. Frt. Hou. ..... 12
" Hotel ..... 22
" Laundry ..... 40
" Lead & Color Co ..... 68
" Light Co. Electric Sta ..... 48
" " Rowan & 10th St. Station ..... 12
" & Nashville R. R. Office & Freight Depot ..... 59
" & Nashville Shops & Yd. ..... 72 & 73
" Plate Ice Co ..... 35
" Public Warehouse Co ..... 67
" Ry. Co. Barn No. 3 ..... 54
" " Car Repair Shops ..... 25
" " 18th & Walnut St. Barn ..... 34
" " Sprinkling Car Barn ..... 36
" Spice Mills ..... 18
" Stock Yards ..... 71
" Tin & Stove Co ..... 19 & 47
" Tobacco Wareho. Co. ..... 18, 19 & 21
" Towel Supply Co ..... 38
" Transfer Co. Stables ..... 39
" Varnish Co ..... 66
Lyndale Distillery ..... 62
Lytle St. School ..... 1

M

McElroy Shannon Spg. Bed Mfg. Co ..... 20
Madison St. School ..... 85
Malt Wheat Biscuit Co ..... 45
Mathews, W. S. & Son Co., Tob. ..... 13 & 17
Meiers Tobacco Warehouse ..... 18
Melek, Theo., Lexington St Brewery ..... 64
Mengle Box Co., Factory ..... 88
" North Lumber Yard ..... 72
" " Warehouse & L. Yd ..... 84
Merchants Refrigerating Co ..... 40
Mitchell, Jos., Boiler Yard ..... 17
" Thos. " Works ..... 15
Monon Freight Depot ..... 16
Moody, G. E. & Co., Ky. Planing Mill ..... 51
Murray, Bailey & Co., Laundry ..... 31

N

Nall & Williams Tobacco Co ..... 73
National Biscuit Co ..... 21
" Casket Co ..... 50
" Foundry & Machine Co ..... 16
" Ice & Cold Storage Co ..... 19
" Lead Co ..... 19
New Arlington Hotel ..... 18
New Phoenix Storage Co ..... 21
New York & Falls City Laundry ..... 32
Ninth Street Baptist Church ..... 81
" " Variety Foundry ..... 29
" " Warehouse No. 2 ..... 21
Normandy Hotel ..... 20
Northern Lake Ice Co ..... 4

O

O. O. F. Temple ..... 44

P

Pabst Brewing Co. Depot ..... 27
Palmer & Harding, Upholsterers ..... 3
Parsacush Co., The ..... 74
Peaslee-Gaulbert Co. Warehouses ..... 10
Pentecostal Publishing Co ..... 34
People's Tobacco Warehouse ..... 21
Peter & Burghard Stone Co ..... 67
Pickett Tobacco Warehouse ..... 23
P., C., C. & St. L. R. Frt. Depots ..... 11 & 27
" " " Pass. Station ..... 17
Planters Tobacco Warehouse ..... 18
Plymouth Congregational Church ..... 47
Price & Lucas Cider & Vinegar Co ..... 4
Pyne, Harry B. & Co., Auto. Rep. Shop ..... 17
" " " Machinery ..... 18
" Wm. T., Mill & Supply Co ..... 17

Q

Quinn Chapel A. M. E. Church ..... 39

R

Reed, J. V. & Co., Mfrs Tin Tags ..... 18
Reeder, J. T., Sheet Iron Works ..... 14
Reformer's Hall ..... 43
Reilly, J. J. Mfg. Co., Machinery ..... 17
Richards, Albert J., Carriage Factory ..... 32
Ryan, John. J. & Co., Sash, Door & Blind Factory ..... 26

S

Sacred Heart Church and School ..... 47
St. Augustines K. C. Church & School ..... 48
St. Bertrands R. C. Ch., Sch. & Conv ..... 86
St. James A. M. E. Church ..... 48
St. Johns Episcopal Church ..... 28
St. Lukes German Evangelical Church ..... 24
St. Marys R. C. School ..... 39
St. Patricks R. C. Church & School ..... 17
St. Peters German Evangelical Ch ..... 27
St. Peters R. C. Church & School ..... 76
St. Williams R. C. Church ..... 87
Salem German Reformed Church ..... 75
Schlitz Beer Depot ..... 63
Schroeder & Mitchell, Tobacco ..... 35
Schuff, W. & Co., Tannery ..... 68
Scottish Rite Cathedral ..... 40
Second Evangelical Lutheran Church ..... 23
" German M. E. Church ..... 23
Seelbach's Old Inn ..... 22
Selliger, Max & Co., Distillery ..... 62
Semonin & Gilbert, Tobacco ..... 18
Senn & Ackerman Brewery ..... 15
Seventh Av. Hotel ..... 19
Seventh Day Adventist Church ..... 44
Southern Planing Mill ..... 66
" R. R. Freight Depots ..... 11
" Seed Co ..... 4
Southgate Baptist Church ..... 69
Spalding, P. E., Steam Laundry ..... 67
Speed, J. B. & Co., Salt Warehouse ..... 14
Star Laundry ..... 30
State Tobacco Warehouse ..... 19
State University of Kentucky (Col'd) ..... 86
Stephens, R. L. & Sons, Shoe Fcty ..... 18
Sterling Paint & Color Co ..... 4
Stiglitz, C. S. & Sons, Foundry ..... 29
Stone Tobacco Warehouse ..... 19
Stratton & Terstegge Co., Tinware ..... 10

T

Tabb, C. S., Storage Warehouse ..... 10
Tenth Ward School ..... 37
Third Christian Church ..... 47
" Presbyterian Church ..... 47
Thirteenth St. Public School ..... 67
Turner Bros., Tobacco ..... 19
Turner, Day & Woolworth H'dle Co. ..... 89 & 90
Twelfth St. M. E. Church ..... 27

U

Union Depot ..... 20
" Station ..... 58
" Ice Cream Co ..... 40
United Laundry No. 1, 2 & 3 ..... 18
" Laundry Co., Louisville Branch ..... 40
" States Cast Iron Pipe & Fdy. Co ..... 19
" " Water Factory ..... 14
University of Louisville ..... 51

V

Verhoeff, H. & Co., Grain Elevator ..... 68
Vogel Bros. Shoe Co ..... 21
Voss Mantel Co ..... 65

W

Walton, C. J. & Son, Boiler Mfrs ..... 17
Waverly Hotel ..... 40
Wedekind-Hallenberg Tanning Co ..... 63
Weikel P. Chair Co ..... 59 & 60
Western Colored School ..... 48
Western Tanning Co ..... 66
White Mills Distillery Co ..... 62
Whiteside Biscuit Co ..... 66
Wiedeman Brewing Co. Depot ..... 36
Will, J. P. Co., Planing Mill ..... 2

Y

Youngs Chapel A. M. E. Church ..... 70

Z

Zion P. E. Church ..... 34


* STAR INDICATES ONLY ONE SIDE OF STREET SHOWN.

# INDEX.



NOTE—Alleys are parallel to and adjoining streets of same name. As house numbers are coincident such alley names are omitted from this index.


B

Ballard....900-951 186
Bancroft....700-757 178
Baroness Av....700-758 180
Barret Av.... *188
Bertrand Alley.... 127
Brady....500-549 157
Breckenridge, East....100-129 141
" " " ....200-350 *153
" " " ....301-351 *152
" " " ....460-561 166
" " " ....600-763 178
" " " ....800-957 *191
" " " ....901-951 *190
" West....100-123 141
" " ....300-334 *126
" " ....301-335 *124
" " ....400-559 *130
" " ....401-531 *123
Breeden....100-127 131
Broadway, East....100-126 *140
" " ....101-127 *139
" " ....200-253 *134
" " ....201-341 *150
" " ....400-559 164
" " ....600-757 176
" " ....800-928 *189
" " ....801-929 *188
" West....100-126 *140
" " ....101-124 *139
" " ....201-324 *122
" " ....201-325 *120
" " ....400-546 *121
" " ....401-547 *119
Brook....100-138 *131
" ....100-159 *143
" ....200-252 *134
" ....201-253 *146
" ....300-348 *136
" ....301-349 *147
" ....400-429 *137
" ....401-429 *148
" ....500-551 157
" ....600-655 138
" ....700-832 *129
" ....1025-1341 *150
" ....1100-1340 *140
" ....1101-1241 *151
" ....1200-1440 *141
" ....1301-1541 *152
" ....1401-1503 *137
" ....1502-1642 *142
" ....1525-1639 *154
" ....1700-1740 *143
" ....1701-1839 *155
" ....1800-1932 *144
" ....1901-1965 *156
Bullitt....101-174 102

C

Caldwell....100-132 *142
" ....101-183 *141
" ....200-389 153
" ....400-569 *167
" ....401-561 *166
" ....600-766 *179
" ....601-767 *178
" ....800-951 191
Camp....700-351 166
" ....400-559 170
" ....600-759 182
Campbell....100-145 195
" ....200-253 196
" ....254-299 183
" ....300-421 184
" ....400-559 185
" ....700-734 *186
" ....701-735 *185
" ....800-999 186
" ....1000-1030 *187
" ....1001-1031 *186
" ....1100-1232 187
" (duplicate numbers) 1200-1232 188
" ....1301-1501 189
" ....1400-1432 *189
" ....1401-1433 *188
" ....1502-1532 188
Carter Alley.... 103
Center....400-445 109
" ....500-569 118
" ....600-678 118
" ....700-797 132
Chestnut, East....100-124 *139
" " ....101-125 *138
" " ....200-342 *150
" " ....203-343 *149
" " ....400-559 163
" " ....800-751 175
" " ....801-924 *188
" " ....801-925 *187
" West....100-128 *139
" " ....101-129 *138
" " ....200-342 *120
" " ....201-343 *117
" " ....400-525 *119
" " ....401-559 *118
Clay....100-171 197
" ....172-321 171
" ....400-551 172
" ....600-719 173
" ....720-843 174
" ....900-1047 175
" ....1100-1243 176
" ....1300-1337 177
" ....1600-1755 178
" ....1800-1859 179
" ....1900-1987 180
" ....2000-2123 181
" ....2124-2223 182
Coke....700-745 178
College, East....100-128 *141
" " ....201-159 *140
" " ....300-350 *152
" " ....201-341 *151
" West....100-140 *141
" " ....101-133 *140
Conrad....400-451 167
Court Place.... 109
Curran.... 122

D

Dandridge....901-923 *194
" ....935-949 *193

E

Elm....800-938 *196
" ....801-937 *195

F

Fifth....100-168 *101
" ....101-169 *102
" ....200-256 *105
" ....201-257 *106
" ....300-408 *109
" ....301-359 *110
" ....301-561 *114
" ....500-560 *113
" ....601-669 118
" ....700-781 119
" ....800-847 121
" ....901-955 123
" ....1000-1069 125
" ....1100-1151 127
First....100-149 131
" ....200-294 *133
" ....201-235 *134
" ....300-346 *135
" ....301-347 *136
" ....400-559 137
" ....600-655 138
" ....700-895 139
" ....900-1027 140
" ....1100-1227 141
" ....1226-1399 142
" ....1400-1460 *143
" ....1401-1461 *142
" ....1500-1556 *144
" ....1601-1659 *143
" ....1701-1771 *144
Floyd....100-123 152
" ....124-291 145
" ....300-359 146
" ....360-395 147
" ....500-747 148
" (duplicate numbers)....700-743 149
" ....800-899 149
" ....900-1033 150
" ....1100-1241 151
" ....1300-1341 152
" ....1400-1525 153
" ....1526-1649 154
" ....1700-1899 155
" ....1901-1956 156
" ....2001-2021 *156
Fourth....100-188 *102
" ....101-189 *103
" ....200-260 *106
" ....201-261 *107
" ....300-363 *110
" ....301-363 *111
" ....400-559 *114
" ....401-591 *113
" ....600-660 *117
" ....601-667 *117
" ....700-768 *119
" ....761-769 *120
" ....800-846 *121
" ....801-847 *122
" ....900-950 *125
" ....901-951 *124
" ....1000-1034 *123
" ....1001-1059 *126
" ....1100-1220 *127
" ....1101-1223 *129
" ....1222-1340 *128
" ....1225-1341 *130
Franklin....500-549 158
" ....600-731 171
" ....700-795 *184
" ....801-949 *183
Fulton....200-341 102
" ....400-447 107
" ....500-533 *157
" ....501-561 *194
" ....600-724 *197
" ....800-935 195

G

Garden....940-973 *187
Garvin Place....1200-1411 127
" ....1412-1545 128
Geiger....900-963 188
Glenn Alley....400-551 166
Goss Av....801-823 *194
Gray, East....100-129 139
" " ....200-339 150
" " ....400-561 *164
" " ....401-561 *163
" " ....600-752 *176
" " ....601-751 *175
" " ....800-941 188
" " ....900-1033 189
Green, East....100-215 137
" " ....216-561 148
" " ....562-575 161
" " ....600-781 173
" " ....601-965 186
" West....100-141 137
" " ....200-353 116
" " ....300-354 115
" " ....400-457 114
" " ....401-551 *110
" " ....500-542 *112
" " ....501-561 *105
Guthrie....200-239 117
Gwendoline....400-559 *170
" ....401-561 *169
" ....600-762 *182
" ....601-763 *181

H

Hancock....100-166 *107
" ....167-197 *108
" ....168-266 *108
" ....169-331 *171
" ....400-429 *167
" ....401-555 *172
" ....500-550 *160
" ....600-720 *161
" ....601-721 *178
" ....722-850 *162
" ....723-851 *174
" ....900-1000 *163
" ....901-1001 *175
" ....1100-1250 *164
" ....1101-1251 *176
" ....1300-1358 *165
" ....1301-1357 *177
" ....1600-1700 *166
" ....1601-1757 *178
" ....1758-1850 *167
" ....1801-1851 *179
" ....1900-1940 *168
" ....1901-1941 *180
" ....1941-2101 *181
" ....1942-2000 *169
" ....2022-2100 *170
" ....2123-2223 *182

J

Jackson....100-159 157
" ....200-261 158
" ....300-351 159
" ....400-559 160
" ....500-621 161
" ....623-745 162
" ....800-951 163
" ....1000-1161 164
" ....1200-1431 165
" ....1600-1651 166
" ....1700-1751 167
" ....1800-1861 168
" ....1900-2021 169
" ....2023-2123 170
" No numbers.... *194
Jacob Av., East....100-129 150
" ....200-341 151
" ....400-559 *165
" ....401-561 *164
" ....600-746 *177
" ....601-747 *176
" ....801-948 189
" ....1001-1033 *189
" West....100-133 140
Jefferson, East....100-158 *137
" " ....101-159 *136
" " ....200-290 *148
" " ....201-291 *147
" " ....400-580 *161
" " ....401-581 *160
" " ....600-780 *173
" " ....601-781 *172
" " ....800-958 *186
" " ....801-959 *185
Jefferson, West....100-170 *127
" " ....101-171 *126
" " ....200-268 *116
" " ....201-269 *115
" " ....300-368 *115
" " ....301-369 *114
" " ....400-456 *114
" " ....401-457 *110
" " ....500-553 109

K

Keller, see E. Gray.
Kentucky, East....100-133 142
" " ....200-359 154
" " ....400-558 *168
" " ....401-559 *167
" " ....600-758 *180
" " ....601-759 *179
" " ....800-959 *192
" " ....801-831 *191
" " ....900-943 193
" " ....944-956 *192
" West....100-133 142
" " ....200-333 154
" " ....201-333 *126
" " ....400-539 *127
" " ....401-531 *125

L

Lampton....400-558 *166
" ....401-559 *165
" ....600-766 *178
" ....601-767 *177
" ....800-951 *190
Laurel....400-561 165
" ....600-751 *184
Logan....1400-1529 189
" ....1600-1737 190
" ....1800-1936 191
" ....1937-2140 192
" ....2141-2334 193
" ....2401-2424 194
" ....2426-2440 *194

M

Madison, East....200-215 138
" " ....214-343 149
" " ....400-558 163
" " ....401-559 *162
" " ....600-758 *175
" " ....601-759 *174
" " ....800-959 187
Main, East....100-162 *130
" " ....101-163 *131
" " ....200-374 *146
" " ....201-375 *145
" " ....400-560 *159
" " ....401-561 *158
" " ....600-780 *172
" " ....601-781 *171
" " ....800-960 *183
" " ....801-961 *184
" West....100-153 *129
" " ....101-155 *131
" " ....200-360 *108
" " ....201-361 *104
" " ....300-352 *107
" " ....301-353 *103
" " ....400-456 *106
" " ....401-457 *102
" " ....500-546 *101
" " ....501-547 *101
Market, East....100-150 *136
" " ....101-151 *134
" " ....200-396 *147
" " ....201-397 *146
" " ....400-568 *160
" " ....401-561 *159
" " ....600-783 *173
" " ....800-981 185
" West....100-148 *133
" " ....101-149 *132
" " ....200-346 *112
" " ....201-347 *108
" " ....300-348 *111
" " ....301-349 *107
" " ....400-459 *113
" " ....401-451 *106
" " ....500-550 *109
" " ....501-551 *105
Marshall....400-560 *162
" ....401-561 *161
" ....600-758 *174
" ....601-759 *173
" ....800-961 186
" ....900-950 *193
" ....901-951 *192
Mary....800-948 *190
Mason....800-948 *190
" ....801-949 *189
Mill....100-147 *135
" ....200-380 *136
Murrell Court.... 103

N

Nelson.... 101

O

Oak, East....100-130 *144
" " ....101-131 *143
" " ....2/0-350 *156
" " ....301-351 *155
" " ....400-561 169
" " ....600-763 181
" " ....800-959 *193
" West....100-132 *142
" " ....101-133 *141
" " ....300-353 *130
" " ....400-527 128
O'Neil's Alley....
Ormsby Av., East....101-185 *144
" " ....201-351 *156
" " ....301-559 *159
" " ....400-458 *147
" " ....401-459 *160
" " ....500-564 *163
" " ....501-625 *161
" " ....627-737 *162
" " ....701-751 *173
" " ....801-951 *163
" West....100-139 *143
" " ....101-1149 *164
" " ....1100-1256 *151
" " ....1201-1341 *152
" " ....1300-1360 *152
" " ....1400-1523 *153
" " ....1501-1649 *166
" " ....1524-1640 *154
" " ....1700-1760 *155
" " ....1701-1761 *167
" " ....1800-1930 *156
" " ....1801-1859 *168
" " ....1901-2015 *169
" " ....2017-2123 *170

R

Rose Lane....400-561 165
" ....600-757 177
Rupp....400-549 170
" ....600-751 182
" ....800-936 *194
" ....801-937 *193
Russell Alley....600-655 178

S

St. Catherine, East....100-133 *143
" " ....101-133 *142
" " ....200-350 *155
" " ....201-351 *154
" " ....400-558 *169
" " ....401-559 *168
" " ....600-762 *181
" " ....601-763 *180
" " ....800-955 192
" West....100-132 *143
" " ....101-133 *142
" " ....200-331 129
" " ....400-525 127
St. Charles Place.... 103
St. Joseph....300-351 155
St. Paul....1900-1977 180
Second....100-180 *108
" ....101-181 *131
" ....200-348 *109
" ....201-349 *103
" ....300-366 *112
" ....301-367 *135
" ....400-568 *116
" ....401-569 *137
" ....600-656 *137
" ....601-657 *138
" ....700-768 *139
" ....761-769 *139
" ....800-832 *122
" ....801-833 *140
" ....900-942 *124
" ....901-1055 *125
" ....1000-1062 *126
" ....1067-1127 *142
" ....1100-1232 *139
" ....1201-1289 *143
" ....1234-1300 *140
" ....1301-1353 *144
Shelby....100-164 *197
" ....101-165 *193
" ....145-165 *196
" ....167-193 *183
" ....166-320 *171
" ....501-319 *184
" ....400-558 *172
" ....401-559 *185
" ....600-774 *173
" ....601-759 *186
" ....716-840 *174
" ....801-929 *187
" ....900-1050 *175
" ....1001-1129 *188
" ....1100-1232 *176
" ....1201-1329 *189
" ....1234-1430 *177
" ....1401-1525 *190
" ....1500-1636 *178
" ....1601-1670 *191
" ....1638-1688 *179
" ....1700-1786 *180
" ....1701-1827 *194
" ....1800-1918 *181
" ....1829-1955 *195
" ....1916-2024 *182
" ....1957-1969 *194
Sixth....101-157 *101
" ....201-247 *105
" ....301-429 *109
" ....501-569 *115
" ....601-657 *118
" ....701-785 *119
" ....801-843 *121
" ....901-961 *120
" ....1001-1069 *125
" ....1101-1169 *127
" ....1171-1441 *128
Snead....100-139 131
Speckert Av....700-743 179
Spurrier.... *187
Stein Court....300-351 156
Summers Alley, West.... 104
Swan....2100-2154 *192
" ....2200-2210 *183

T

Third....100-168 *103
" ....101-169 *104
" ....200-356 *107
" ....201-357 *106
" ....300-356 *111
" ....301-357 *112
" ....400-564 *115
" ....401-565 *116
" ....600-681 117
" ....700-761 120
" ....800-949 122
" ....900-951 124
" ....1000-1081 126
" ....1100-1239 129
" ....1230-1330 *130
Underhill....1500-1540 *190
" ....1600-1678 *191
" ....1680-1698 *192

W

Walnut, East....101-217 *137
" " ....200-212 *138
" " ....214-342 *149
" " ....219-341 *148
" " ....400-559 162
" " ....600-757 174
" " ....800-958 *187
" " ....801-959 *186
" West....100-136 *138
" " ....101-137 *137
" " ....200-342 *117
" " ....201-341 *116
" " ....400-540 *117
" " ....401-457 *114
" " ....501-545 *113
Ward....500-545 125
Washington, East....100-149 131
" " ....200-345 145
" " ....600-751 171
" " ....800-951 184
" West....100-135 131
" " ....201-343 *104
" " ....300-355 *103
Wenzel....100-224 *183
" ....200-420 *184
" ....500-640 *185
" ....700-999 *186
" ....1000-1100 *187

Y

York....200-334 *124
" ....201-335 *122
" ....400-556 *123
" ....401-557 *121

Z

Zane....500-553 197


## SPECIALS.


A

Adams Express Co.... 110
Ahrens & Ott Mnfg. Co., Plumber's Supplies.... 103
Alcazar Flats.... 109
All Saints Chapel (Episcopal).... 106
American Chicle Co.... 186
American Cigar Co., Hummel & Vogt Branch.... 164 & 165
American Clothing Co.... 165
" " Express Co.... 110
" " Machine Co.... 159
" " National Bank Bldg.... *187
" " Skirt Co.... 115
" " Steel & Wire Co., W. Ho.... 194
American Tobacco Co., John Finzer & Bros. Branch.... 164 & 165
American Tobacco Co., Weissinger Br.
Armory for Jefferson County, Ky.... 113
Armour & Co., Wholesale Meats.... 145
Avenue Theatre.... 114

B

B. P. O. E. Club House.... 117
Baby's Lunch Room Laundry.... 138
Bacon, J. & Sons, Dry Goods.... 111
" " Stable & W. Ho.... 159
Balke & Co., Iron Works.... 172
Ballard & Ballard Co., Flour Mills & Elevator.... 189
Becker, Emil, Furniture Factory.... 166
Belknap Hardware & Mnfg. Co.... 131 & 133
Bestul & Pickett, Cement Houses.... 156
Blatz, Val., Paint & Varnish Co.... 186
Board of Trade Bldg.... 103
Bornwasser, Louis P., Packer.... 183
Bortman, John & Sons, Lumber Yard.... 188
Bosler, Nic., Hotel.... 140
Bowles Market.... 148
Bradas & Gheens, Candy Factory.... 193
Bradley & Gilbert, Stationery & Print.... 115
Bray Clothing Co., The.... 101
Breckinridge St. Normal M. E. Ch.... 178
Brinly-Hardy Co., Agr. Impl's.... 146
Broadway Baptist Church.... 139
" Christian " .... 161
" M. E. " .... 150
Broderick, John, Wagon Shop.... 159
Bryant & Stratton Business College.... 137
Buckingham Theatre.... 113
Buckner, J. M. Jr., & Co., Tobacco.... 161
Buster & Co., Mammoth Livery.... 186
Business Women's Club.... 114
Byrne & Speed Coal Co.... 103 & 132

C

Calvary Baptist Church.... 121
" Church.... 187
" P. E. Church.... 195
Calvin Flats, The.... 165
Capital Hotel.... 146
Capitol Laundry, E. R. Schmitt, Prop.... 173
Case, J. M., Mill Mnfg. Co.... 132
Cathedral of the Assumption.... 114
Catholic Woman's Club.... 142
Central Christian Church.... 161
" Consumers Co.... 161
Central Consumers Co., Schaefer-Meyer Branch.... 190
Children of Jacob Synagogue.... 161
Christ Church Cathedral (Episcopal).
Christian Church Widows & Orphans Home.... 151
Christian Observer, The.... 115
" & Missionary Alliance Home.... 119
Church of Christ.... 182
" St. Mary Magdalene (R. C.) 182
" The Messiah (Unitarian).... 124
City Garbage Incinerator.... 168
City of Louisville Public Hospital.... 144
Clapp, B. F., Ammonia Co.... 158
Clare Flats, The.... 107
Clay St. Brew. Co., J. E. & F. Walter, Prop's.... 174
" C., C., C. & St. Louis R. C. & O. R. R. Round House & Repair Shop.... 145
Colored M. E. Church of the South.... 113
Columbia Building.... 109
Congregation Adas Jeshurum.... 197
" Adath Israel.... 161
" Job Printing Co.... 138
Courier Journal Bldg.... 107
" Job Printing Co.... 159
Crescent Steam Laundry.... 159
Crow Laundry Co.... 146
Crutcher Bros., Stable.... 144
Cumberland Presbyterian Church.... 144

D

Dierson Bros., Otto Brewery.... 161
Dixon, J., Brown & Co., Sash & Door Factory.... 159
Duffey, Thos. & Co., Trunk Factory.. 102

E

East Baptist Church.... 163
Eastern Colored School.... 166
Eckert Hotel.... 105
Eighth Ward School.... 118
Eitel & Cassebohn Co., Cigar Fac.... 172
Enterprise Hotel.... 147
Evang. Ass., First St. Church.... 115
Evening Post, The.... 116
Ewald Iron Co.... 197

F

Falls City Woolen Mills.... 154
Farmers Home Hotel Co.... 160
" " Journal.... 115
Fehr, Frank, Brewing Co.... 161
" " Stables.... 162
Fern Cliff Distilling Co., Schwab Bros. Prop's.... 190
Fetter, Geo. C., Printing Co.... 106
Fidelity Trust Bldg.... 105
Fifth Avenue Hotel.... 119
" District Police Station.... 181
" Street Baptist Church (Colored).. 118
" Ward School.... 118
Finzer, John, & Bros., Branch American Tobacco Co.... 164 & 165
Fire Dept., Engine Co. No. 1.... 169
" " " 3.... 185
" " " 7.... 123
" " " 9.... 165
" " " 14.... 192
" H. & T. " 2.... 172
First Christian Church.... 179
" Church of Christ Scientist.... 119
" District Police Station.... 172
" English Lutheran Church.... 164
" German Baptist " .... 176
" M. E. " .... 160
" Presbyterian " .... 121
Fourth Avenue Hotel.... 107
" Methodist Church.... 129
" Presbyterian " .... 129
Fourth Presbyterian Church.... 129
" Ward School.... 122
Franklin Printing Co., The.... 172
" Street Baptist Church.... 184
Frauchtknecht, Henry, Grain Elev.... 171
Fulton School (Lower).... 197

G

Galt House.... 101
Gardeners & Farmers Market Co.... 148
Germantown Brewery, Otto Redle, Pro. 194
" School.... 150
Grace Episcopal Church.... 150
Gray St. Infirmary.... 150
" School.... 139

H

Haldeman General Storage W. Ho.... 115
Hancock Christian Church.... 174
Hegan Mantel Co.... 117
Herndon-Carter Co., Produce.... 103
Hettiger & Hauck, Union Brewery.... 189
Hillerich, J. F., & Son, Base Ball Bat Factory.... 163
Hillerich, J. F., & Son, Wood Working Shop.... 133
Hinshaw-Markham Co., Contractors.... 148
Hoffman, Ahlers & Co., Coppersmiths. 171
Holcomb Mission.... 137
Home for Friendless Women.... 127
" Laundry Co.... 109
Hope Worsted Co., Yarn Mill.... 192
Hopkins Theatre.... 113
Horch, Fred., Dye Works.... 138
Hospital College of Medicine.... 150
Hughes, E. L. Co., Lumber.... 145
Hummel & Vogt, Branch American Cigar Co.... 164 & 165
Hyman Pickle Co.... 148

I

Illinois Central R. R., Freight Depot. 131
" Life Bldg.... 106
Imman Ice Co.... 163
Immanuel Baptist Church.... 181
I. O. O. F. Bldg. (Old).... 135
" Hall.... 116
Interurban Shop (Prospect Line).... 137

J

Jackson St. M. E. Church (Colored).... 161
Jacob St. Tabernacle, A. M. E. Zions Church.... 165
Jacobson, Peter, Safe & Table Fac.... 191
Jefferson County Court Ho. & Annex. 109
" Jail.... 113
" Market Storage Co.... 147
Jeffersonville & So. Ind. Trac. Co., Offices & Car Barn.... 115
Jellico & Laurel Coal Co.... 153
Jewish Hospital.... 142
Jones, Paul, Wholesale Liquors.... 134

K

Kaufman-Straus Co., Dry Goods.... 115
Keller Bldg.... 102
Kentucky Dental Mnfg. Co.... 120
" Industrial Home Shelter.... 178
" Lithographing Co.... 172
" Paper Box Co.... 102
" Refining Co., Cotton Seed Oil Tanks.... 182
Kentucky School of Medicine.... 118
" St. School.... 142
" Title Bldg.... 109
Kentucky University Medical Dep't & Broadway Infirmary.... 139
Kentucky Wall Plaster Co.... 131
Kenyon Bldg.... 103
Killgore & Stilz, Wagon Fac.... 104
Kirby's 5 & 10c Store.... 119
Klee, Colman & Co., Bottling Works.. 139
Krieger & Miller's Saddle Fac.... 103

L

Lampton Baptist Church (Colored).... 163
Laub Bros., Trunk Fac.... 114
Lausberg & Macke, Church Furniture. 114
Levering Gymnasium, S. B. T. Sem.... 121
Lewis, J. C. & Co., Dry Goods.... 114
Lichtfield, F. & Son, Green Houses.... 103
Little Flock Baptist Church.... 168
Logan Street Baptist Church, The.... 192
Long, Jas. & J. Co., R. R. Paints.... 172
Looms, George, Carriage Fac.... 135
Lotts & Frey Planing Mill Co.... 150
Louisville Anzeiger.... 115
" Baptist Orphans Home.... 142
" Charity Organization.... 148
Louisville & Cincinnati Packet Co., Wharf Boat.... 103
Louisville City Hospital.... 149
Louisville City Railway Co., Storage & Power House.... 189
Louisville College of Dentistry.... 139
" " Pharmacy.... 139
" Courier Journal.... 150
" & Evansville Wharf Boat.... 102
" Free Public Library.... 103
" Gas Co.... 150
" " Offices.... 106
" Herald.... 106
" Home Telephone Co., The.. 178
" Horse Show Bldg.... 139
" Ice Co.... 183
" Male High School.... 138
" Medical College.... 131
Louisville & Nashville R. R. Offices.
Louisville & Nashville R. R. C., L. & L. Div., Pass. Depot & Frt. Ho.... 131
Louisville National Medical College.. 137
" Ornamental Glass Co.... 118
" Pillow Case Co.... 146
" Public Library (New Bldg.). 103
" " Warehouse Co.... 131
" Salvage Corps.... 118
" Settlement Home.... 186
" & So. Ind. Trac. Co. Termin. 115
Louisville Store Fix. Works, Meyer & Rath, Prop's.... 186
Louisville Table Co.... 165
" Times, The.... 115
" Water Wks., Off. & W. Ho. 176
" " Mills.... 197
Lower Fulton Public School.... 197

M

Macauley's Theatre.... 115
McFerrin Memorial Baptist Church.... 190
McKnight, W. H. & Sons Co., Carpets & Furniture.... 114
Main St. Colored School.... 145
Mansfield, R. & Son, Store Fixtures.... 145
Manuel Training High School.... 137
Marcus Lindser Memorial M. E. Ch.... 184
Market House.... 114
Martin, H. N. & Co., Tobacco Wks.... 165
Masonic Bldg.... 120
Mayer, Fred., Horse Collar Fac.... 148
Mebler & Eckstenkemper Lumber Co. 186
Merchants Refrigerating Co.... 148
Methodist Orphans Home.... 123
Metropolitan Life Ins. Bldg.... 118
Meyer & Rath, Louisville Store Fix. Works.... 186
Mission House.... 165
Monsarrat School, The.... 191
Monifort, Henry, Barret Home for Working Girls.... 119
Morton, Jno. P. & Co., Printers & Stationers.... 106
Mount Olive Baptist Ch. (Colored).... 148
Muscroft, W. H. & Co., Contractors.... 138

N

Neighborhood House Kindergarten School.... 137
Nevitt Hotel.... 105
New Athletic Club.... 127
New York Rail S. B. T. Sem.... 121
" Store.... 106
Newsboy's Home.... 115
Normal School.... 178
Norton Bldg.... 110
" Hall S. B. T. Sem.... 121
Norton, John N., The, Memorial Infirmary.... 180
Nunemachter, F. C., Printing & Stationery.... 106

O

Ohio Falls Dye & Finishing Works.... 174
" " Oil & Gasolene Deliv. Co.. 193
Ohio River Saw Mill Co.... 194
" " Lumber Yd.... 195
O. K. Laundry Co.... 185
" Stove & Range Co.... 108
Old Volunteer Fire Dept. Historical Association.... 137
O'Neil Coal & Coke Co.... 102
" " Coal Tipple.... 194
Otto Brewery, Dierson Bros., Props.... 161

P

Pacific Coal Co.... 132
Peaslee & Gaulbert Co., Whol. Paints, etc.... 102
Pennypacker, Chas. W., Cigar Box Factory.... 172
Peter, Joseph H. & Co., Stone Wks.... 188
Peter & Melcher, Stone Works.... 193
Peter-Neat-Richardson Co., Pharmaceutical Chemists.... 104
Pfaffinger & Co., Packers.... 185
Phoenix Brewery Pump House.... 186
Pilcher, Henry, Sons, Pipe Organ Fac. 190
Pilcher, J. V. Mnfg. Co., Buttons & Pencil Holders.... 175
P., C., C. & St. Louis & C. & O. R. R. Freight Depot.... 158
Pohl, Edw., Iron Works.... 173
Pope Sanitarium.... 138
Presbyterian Theological Sem. of Ky.. 139
Presentation Academy, R. C.... 124
Protestant Episcopal Orphans Home... 151

R

Raidt, Frank, Milling Co.... 189
Rausch & Ruger, Slaughter House.... 183
Redle, Otto, Germantown Brewery.... 194
Reformed Zions Church.... 164
Robinson, Norton & Co., Whol. D. G.... 161
Robinson, J. M., Norton & Co., Tiger Shirt Factory.... 169
Robinson, Peter & Co., Wholesale Drugs, etc.... 105
Rossmore Flats, The.... 109
Ruby Carriage Co.... 133
Rufers Hotel.... 100
Ryan-Hampton Tobacco Co.... 152

S

St. Andrew's Prot. Epis. Church.... 142
St. Boniface R. C. Church, School & Convent.... 161
St. Helena Flats.... 120
St. John's Evang. German Church & School.... 172
St. John's R. C. Church & School.... 174
St. Joseph's Infirmary.... 120
St. Louis R. C. Church.... 114
St. Martin's R. C. Church & School.... 188
St. Matthaeus Evangelische Kirche.... 180
St. Michael's R. C. Church.... 186
St. Nicholas House.... 109
St. Paul's English Lutheran Church.... 141
St. Paul's German Lutheran Church.... 161
" R. C. Church & School.... 168
St. Vincent A. Paule R. C. Church & School.... 193
St. Xaviers College.... 140
Salvation Army Hotel.... 135
Sanitary Milk Co.... 128
Schaefer Meyer Brew. Co., Branch of Central Consumers Co.... 190
Schaefer-Meyer Brew. Co., Pump Ho.... 165
Schwab Bros., Fern Cliff Distillery Co. 190
Second Baptist Church (Colored).... 143
" Presbyterian Church.... 169
" Ward School.... 185
Seelbach's Hotel.... 118
Sengel, Philip, Cooper Shop.... 190
Senning's European Hotel.... 116
Shady Side Park.... 168
Shakespeare Court, High School Athletic Ground.... 153
Shelby St. Market.... 173
Simpson-Straus Auto Co.'s Garage.... 115
Sisters of the Sacred Heart Home for Ladies.... 152
Sixth St. School.... 127
Southwestern Homeopathic College.... 119
Southern Baptist Theological Seminary Library.... 121
Springer, Chas. W., Jr., Mineral Water 154
Standard Club.... 118
Steinacker, J. Geo. Co., Lumber Yd.... 132
Stewart Dry Goods Co.'s N. Y. Store... 111
Stoll, Chas. J., Oil Co.... 195
Strater Bros. Tobacco Co.... 167
" " Warehouse.. 161
Straus, Herman, & Sons Co., Dry Gds. 110
Swift & Co., Wholesale Meats.... 131

T

Telephone Co.'s Stable.... 113
" " Exchange.... 114 & 180
Temple Adath Israel.... 124
" Brith Sholom.... 140
Third Ward School.... 176
Todd Bldg.... 107
Torbitt & Castleman, Molasses & Syrups.... 131
Trinity Council V. M. I.... 176
" M. E. Church.... 117

U

Uhric, Val., Wood Turner.... 160
Union Brewery, Hettiger & Hauck, Props.... 183
Union Gospel Mission.... 195
" National Bank Bldg.... 105
United States Cent Pipe & Fdy. Co.... 157
" " Life Saving Station.... 103
" " Post Office & Custom Ho.... 117
" " Trust Bldg.... 105
University School.... 142
Urban Bldg.... 106
Ursuline Convent of the Immaculate Conception.... 188

V

Vatel Light & Heat Plant, The.... 122
" The, Apartment House.... 122
Virginia Flats, The.... 143

W

Walnut St. Church Evang. As.... 187
" Baptist Church.... 129
" M. E. Church, South.... 118
Walton, Jos. & Co., Coal.... 111
" " Stables.... 159
Warren Memorial Presbyterian Ch.... 121
Watson House.... 117
Wayfarers Lodge.... 148
Weber, S. & Son, Junk.... 128
Weissinger Branch Am. Tobacco Co.... 152
Weissinger-Gaulbert Apartment Ho.... 122
Western Printing Co., The.... 118
Willard Hotel.... 109
Woman's Club, The.... 122
Worth, P. & Sons, Contractors.... 175

Y

Y. M. C. A. Building.... 122
Young Men's Hebrew Assoc.... 138

Z

Zion Baptist Church.... 119


* INDICATES ONLY ONE SIDE OF STREET SHOWN.

# INDEX



NOTE.—Alleys are parallel to and adjoining streets of same name. As house numbers are coincident such alley names are omitted from this index.

## STREETS


### A

| | SHEET |
|---|---|
| Ackerman | 2300-3355 227 |
| Alford Av | 2601-2654 231 |
| " " | 2655-2859 230 |
| " " | 2940-3019 229 |
| Amber | 2400-2470 *273 |
| " " | 2401-2447 *273 |
| " " | 2449-2549 *280 |
| " " | 2500-2548 *279 |
| Amy Av | (no numbers) 289 |

### B

| | |
|---|---|
| Bank | 2101-2117 *223 |
| " | 2118-2302 222 |
| " | 2303-2431 224 |
| " | 2432-2644 220 |
| " | 2646-2915 219 |
| " | 2913-3038 218 |
| " | 3039-3208 217 |
| " | 3300-3542 *210 |
| " | 3301-3441 *210 |
| " | 3354-3550 *223 |
| " | 3551-3631 *209 |
| " | 3600-3750 *290 |
| " | 3701-3721 *209 |
| " | (duplicate numbers) 3722-3839 208 |
| Beatty | (no numbers) 261 |
| Beech | 2300-2338 270 |
| " | 2500-2623 278 |
| Bismarck Av | 2600-2738 *273 |
| " | 2800-2016 *270 |
| " | 2801-3019 *269 |
| Bolling Av | 1800-1841 286 |
| " | 2100-2147 285 |
| " | 2300-2454 284 |
| Broadway W | 2300-2330 *264 |
| " | 2401-2501 *258 |
| " | 2400-2554 *263 |
| " | 2501-2555 *257 |
| " | 2600-2732 *261 |
| " | 2601-2733 *256 |
| " | 2800-2933 260 |
| " | 3000-3131 259 |
| " | (no numbers) 288 |

### C

| | |
|---|---|
| Cane Run Road | 2400-2550 *231 |
| " " (duplicate numbers) | 2501-2522 |
| " " | 2503-2558 *274 |
| " " | 2600-2769 280 |
| " " | 2801-2920 279 |
| " " | (no numbers) 276 |
| Catalpa | 2400-2469 277 |
| | 2500-2631 279 |
| Chambers Av | 3000-3032 *224 |
| " | 3001-3033 *217 |
| " | 3035-3081 *217 |
| Cherry | (no numbers) 260 |
| Chestnut W | 2300-2320 *258 |
| " " | 2201-2351 *252 |
| " " | 2322-2398 *257 |
| " " | 2400-2633 250 |
| " " | 2700-2833 253 |
| " " | 2900-2933 *254 |
| " " | 2901-3033 *247 |
| " " | 3000-3140 *238 |
| " " | 3101-3151 *246 |
| " " | 3201-3479 *245 |
| Clark Av | 1600-2041 266 |
| Cleveland Av | 2800-2939 225 |
| " | 2900-2941 224 |
| Columbia | 2300-2336 237 |
| " | 2400-2554 *236 |
| " | 2401-2527 *232 |
| " | 2526-2550 *233 |
| " | 2529-2561 *231 |
| Congress | 2300-2349 238 |
| " | 2500-2650 244 |
| " | 2600-2655 243 |
| " | 2800-2901 242 |
| Cornwall | 2400-2455 215 |
| Court | (no numbers) 216 |
| Courtney Av | 2600-2730 *262 |
| " | 2601-2731 *261 |
| Crop | 2200-2335 237 |
| " | 2400-2469 236 |
| " | 2531-2648 235 |
| " | 2549-2674 234 |
| Cypress | 2300-2432 *273 |
| " | 2301-2431 *274 |
| " | 2433-2543 *270 |
| " | 2434-2510 *280 |

### D

| | |
|---|---|
| Dumesnil | 1800-2103 276 |
| " | 2105-2408 275 |
| " | 2409-2670 274 |
| " | 2700-2743 273 |
| " | 2800-2946 *277 |
| " | 2801-3015 *270 |
| Duncan | 2300-2533 237 |
| " | 2400-2595 232 |
| " | 2536-2664 231 |
| " | 2665-2768 230 |
| " | 2801-3023 *229 |
| " | 2900-3040 *233 |

### E

| | |
|---|---|
| Eddy | 2200-2351 251 |
| " | 2400-2550 249 |
| Eighteenth | 2224-2418 *276 |
| " | 2560-2602 *283 |
| " | 2700-3016 *286 |
| Elliott Av | 2400-2531 257 |
| " " | 2600-2703 *266 |
| " " | 2800-2934 *260 |
| " " | 2801-2933 *254 |
| " " | 3000-3116 *239 |
| " " | 3001-3139 *253 |
| Euclid Av | 1800-2113 276 |
| " " | 3114-2381 275 |
| " " | 2382-2399 274 |

### F

| | |
|---|---|
| Field Alley | 2400-2511 227 |
| Florida Av | 2200-2352 203 |
| " | 2400-2541 202 |
| " | 2600-2735 201 |
| " | 2900-3951 207 |
| Fontaine Ferry Road | (no numbers) 288 |
| Forer Av | 1800-1841 286 |
| " | 2100-2147 285 |
| " | 2300-2431 284 |
| Fortieth | (no numbers) 207 |

### G

| | |
|---|---|
| Garfield Av | 2200-2329 228 |
| " " | 2400-2531 227 |
| " " | 2532-2557 226 |
| " " | 2600-2854 225 |
| " " | 2900-3017 224 |
| Garland Av | 2201-2359 *266 |
| " | 2401-2519 *265 |
| " " | 2600-2735 262 |
| " " | 2800-2959 *268 |
| " " | 2801-2961 *267 |
| Gibson Lane | 2900-2929 279 |
| " | 2933-3143 278 |
| Gilligan | 2118-2153 222 |
| " | 2400-2533 221 |
| " | 2534-2713 220 |
| " | 2714-2731 219 |
| Grand Av | 2600-2732 *272 |
| " | 2601-2733 *271 |
| " | 2800-3019 269 |
| Grayson | 2200-2351 251 |
| " | 2400-2624 *249 |
| " | 2401-2539 *244 |
| " | 2601-2661 *243 |
| " | 2700-2833 *248 |
| " | 2801-2891 *242 |
| " | 2900-3026 *247 |
| " | 3001-3041 *241 |
| " | 3030-3142 *246 |
| " | 3201-3341 *240 |
| " | 3300-3428 *245 |
| " | 3353-3441 *239 |
| Green Alley | 2200-2343 251 |
| " " | 2400-2549 244 |
| " " | 2600-2663 243 |
| " " | 2840-2851 242 |
| Greenwood Av | 2600-2735 279 |
| " " | 2800-3017 *269 |
| " " | 2801-3019 *268 |
| " " | (no numbers) 287 |
| Griffin Court | 2800-2835 214 |
| Griffiths Av | 2200-2339 228 |
| " | 2400-2525 227 |
| " " | 2526-2557 226 |

### H

| | |
|---|---|
| Hanover | 3000-3041 241 |
| " | 3200-3324 240 |
| " | 3325-3442 239 |
| Hazel | 2600-2767 278 |
| Hemlock | 2400-2457 277 |
| " | 2500-2618 276 |
| Herman | 3000-3041 241 |
| " | 3201-3324 240 |
| " | 3325-3442 239 |
| High Av | 2101-2238 216 |
| " | 2239-3054 215 |
| " " | 3500-3648 *214 |
| " " | 2601-2729 *209 |
| " " | 2730-2834 *215 |
| " " | 2801-2935 *205 |
| " " | 2900-3038 *213 |
| " " | 3001-3129 *204 |
| " " | 3100-3150 *211 |
| " " | 3200-3235 211 |
| " " | 3300-3425 210 |
| " " | 3300-3429 209 |
| " " | 3700-3895 208 |
| " " | 3900-4051 207 |
| Howard | 2200-2364 266 |
| " | 2400-2525 265 |

### J

| | |
|---|---|
| Jefferson, W | 2200-2342 *251 |
| " " | 2201-2331 *238 |
| " " | 2400-2549 244 |
| " " | 2600-2653 241 |
| " " | 2800-2961 242 |

### K

| | |
|---|---|
| Karlsruhe Av | 2700-2733 256 |
| Kentucky, W | 2600-2732 *271 |
| " " | 2601-2733 *262 |
| " " | 2800-3021 263 |

### L

| | |
|---|---|
| Lewis Av | 2600-2739 261 |
| Lytle | 2100-2337 222 |
| " | 2338-2430 221 |
| " | 2431-2650 220 |
| " | 2701-2918 219 |
| " | 2919-3350 218 |
| " | 3700-3887 208 |

### M

| | |
|---|---|
| Madison, W | 2200-2347 252 |
| " " | 2400-2630 *250 |
| " " | 2401-2627 *249 |
| " " | 2629-2833 *248 |
| " " | 2700-2828 *255 |
| " " | 2900-2929 247 |
| " " | 3100-3151 246 |
| " " | 3200-3429 245 |
| Magazine | 2101-2334 208 |
| " | 2335-2355 *237 |
| " | 2400-2500 *257 |
| " | 2401-2631 *250 |
| " | 2600-2732 *256 |
| " | 2701-2833 *255 |
| " | 2800-2850 *254 |
| " | 2900-2925 254 |
| " | 3000-3141 253 |
| Magnolia Av, W | 1800-1940 *288 |
| " " " | 1801-2023 *283 |
| " " " | 2100-2226 *285 |
| " " " | 2101-2325 *281 |
| " " " | 2300-2339 281 |
| " " " | 2100-2133 273 |
| Main, W | 2200-2332 *238 |
| " " | 2201-2335 *237 |
| " " | 2400-2529 235 |
| " " | 2529-2711 235 |
| " " | 2712-2833 234 |
| " " | 2900-3041 233 |
| Maple | 2200-2338 *266 |
| " | 2201-2349 *264 |
| " | 2400-2530 *265 |
| " | 2601-2531 *262 |
| Marine | 2601-2740 206 |
| " | 2741-2799 205 |
| Market, W | 2200-2333 238 |
| " | 2400-2542 *244 |
| " | 2401-2527 *231 |
| " | 2529-2645 *235 |
| " | 2600-2654 *243 |
| " | 2647-2845 *234 |
| " | 2800-2904 *242 |
| " | 2905-3030 *241 |
| " | 3200-3330 *240 |
| " | 3207-3399 *287 |
| " | 3332-3442 *239 |
| " | (No numbers) 289 |
| " | (No numbers) 290 |
| Midway Av | 1700-1843 265 |
| Mill | (No numbers) 291 |
| Missouri | 2000-2141 204 |
| " | 2200-2325 203 |
| " | 2400-2532 202 |
| " | 2601-2736 201 |
| " | 2800-2834 *299 |
| Montgomery | 2200-2429 215 |
| " | 2500-2631 214 |
| " | 2600-2733 213 |
| " | 2900-3035 212 |
| " | 3100-3104 *211 |

### O

| | |
|---|---|
| Olive | 2401-2452 273 |
| " | 2451-2528 282 |
| Olmstead Av | 2000-2123 283 |
| " " | 2100-2223 282 |
| " " | 2300-2329 281 |
| Ormsby Av, W | 1800-1922 *283 |
| " " | 1801-2111 *276 |
| " " | 2100-2322 *282 |
| " " | 2113-2351 *275 |
| " " | 2300-2330 281 |
| Owen | 2200-2332 *237 |
| " | 2201-2335 *228 |
| " | 2400-2525 232 |
| " | 2526-2551 231 |

### P

| | |
|---|---|
| Park Av | 2500-2533 214 |
| Park St | 500-520 *231 |
| Pflanz Av | 2200-2442 210 |
| " " | 2500-2635 209 |
| " " | 2700-2835 208 |
| " " | 2900-2925 207 |
| Pirtle | 2200-2325 238 |
| " | 2400-2529 236 |
| " | 2530-2549 235 |
| Plum | 501-521 *232 |
| " | (No numbers) 291 |
| Portland Av | 2100-2232 *222 |
| " " | 2101-2237 *216 |
| " " | 2234-2434 *215 |
| " " | 2301-2433 *215 |
| " " | 2500-2635 214 |
| " " | 2501-2635 *214 |
| " " | 2700-2914 *219 |
| " " | 2701-2845 *213 |
| " " | 2901-3037 *213 |
| " " | 2916-3050 *218 |
| " " | 3100-3250 *217 |
| " " | 3101-3227 *211 |

### R

| | |
|---|---|
| Roach Lane | 1800-1850 *259 |
| " " | 1801-1849 *260 |
| " " | 1851-1899 257 |
| Rowan | 2200-2359 237 |
| " | 2401-2528 236 |
| " | 2529-2706 235 |
| " | 2707-2806 234 |
| " | 2900-3041 233 |
| Rudd Av | 2700-2738 *206 |
| " | 2739-2942 205 |
| " | 3000-3141 204 |
| " | 3200-3244 *211 |
| Rudd Av | 3201-3245 *203 |
| " " | 3300-3355 203 |
| " " | 3400-3537 202 |
| " " | 3600-3739 201 |
| " " | 3801-3835 *290 |
| " " | 3901-4050 207 |

### S

| | |
|---|---|
| St. Cecelia | 2500-2533 232 |
| " | 2524-2551 231 |
| St. Xavier | 2123-2360 *222 |
| " | 2200-2220 *228 |
| " | 2400-2514 *227 |
| " | 2401-2525 *221 |
| " | 2516-2632 *226 |
| " | 2527-2711 *220 |
| " | 2700-2838 *225 |
| " | 2713-2913 *219 |
| " | 2900-2942 *224 |
| " | 2915-2949 *218 |
| Sayre (see Twenty-third) | |
| Schurman Av | 2900-3141 284 |
| " " | 2600-2815 281 |
| Second Lane | (No numbers) 289 |
| Slevin | 2400-2530 *232 |
| " | 2401-2529 *227 |
| " | 2531-2629 *226 |
| " | 2530-2704 *231 |
| " | 2701-2843 *225 |
| " | 2706-2840 *239 |
| " | 2901-3021 229 |
| Standard Av | 1800-1841 286 |
| " | 2100-2227 285 |
| " | 2300-2450 *284 |
| " | 2301-2339 *281 |
| Stratton Av | 1800-2025 283 |
| " " | 2100-2223 282 |
| " " | 2301-2409 281 |

### T

| | |
|---|---|
| Tarascon Av | (No numbers) 291 |
| Thirtieth | 100-236 *204 |
| " | (Duplicate numbers) 200-335 212 |
| " | 301-335 *205 |
| " | 400-629 218 |
| " | 630-713 224 |
| " | 714-737 229 |
| " | 1001-1213 233 |
| " | 1500-1655 247 |
| " | 1700-1826 *253 |
| " | 1701-1827 *254 |
| " | (Duplicate numbers) 1800-1933 268 |
| " | 1900-1948 *259 |
| " | 1901-1949 *260 |
| " | 2000-2135 269 |
| " | 2200-2233 270 |
| " | 2000-2023 278 |
| Thirty-first | 300-330 *211 |
| " | 301-333 *212 |
| " | (Duplicate numbers) 300-335 214 |
| " | 400-450 *217 |
| " | 401-451 *218 |
| " | (Duplicate numbers) 500-1035 249 |
| " | 701-723 *229 |
| " | 1400-1426 *246 |
| " | 1401-1427 *247 |
| " | 1500-1627 253 |
| " | 1700-1849 259 |
| " | 2000-2021 278 |
| " | (No numbers) 267 |
| Thirty-second | 100-234 *203 |
| " | 181-335 *204 |
| " | 300-350 *211 |
| " | 400-419 211 |
| " | 2501-2569 *278 |
| Thirty-third | 100-335 203 |
| " | 300-314 *203 |
| " | 301-351 *211 |
| " | 316-456 *210 |
| " | 401-499 *217 |
| " | 500-549 217 |
| " | 1000-1157 240 |
| " | 1300-1426 *245 |
| " | 1401-1427 *246 |
| Thirty-fourth | 100-318 *202 |
| " | 101-313 *203 |
| " | 315-458 210 |
| " | (No numbers) 223 |
| Thirty-fifth | 101-315 *202 |
| " | 318-459 209 |
| " | 500-565 290 |
| " | (No numbers) 287 |
| Thirty-eighth | 101-315 *201 |
| " | 300-334 *200 |
| " | 318-459 208 |
| Thirty-ninth | 300-350 *207 |
| " | 301-235 *209 |
| " | 319-459 208 |
| Thurman Av | 3000-3023 224 |
| Twentieth | 2500-2635 213 |
| Twenty-first | 100-194 *216 |
| " | 300-350 *222 |
| " | 2400-2443 276 |
| " | 2500-2732 *282 |
| " | 2501-2711 *283 |
| " | 2800-3110 *285 |
| " | 2801-3111 *286 |
| Twenty-second | 100-155 216 |
| " | 400-532 *228 |
| " | 534-658 *227 |
| " | 700-830 *238 |
| " | 900-1002 *251 |
| " | 1100-1226 *252 |
| " | 1300-1438 *256 |
| " | 1500-1552 *264 |
| " | 1600-1738 *266 |
| " | 2500-2715 282 |
| Twenty-third | 100-264 *215 |
| " | 101-265 *216 |
| " | 500-539 223 |
| " | 540-693 237 |
| " | 700-832 238 |
| " | 1400-1455 258 |
| " | 1600-1659 264 |
| " | 1700-2039 266 |
| " | 2400-2443 276 |
| " | 2500-2814 *281 |
| " | 2501-2715 *282 |
| " | 2801-3111 *285 |
| " | 2900-3150 *284 |
| Twenty-fourth | 100-235 215 |
| " | 300-351 221 |
| " | 400-430 *221 |
| " | 401-435 *224 |
| " | 437-613 *228 |
| " | 500-580 *227 |
| " | 600-704 *232 |
| " | 613-833 *237 |
| " | (Duplicate numbers) 701-833 *238 |
| " | 706-788 *236 |
| " | 800-954 *244 |
| " | 901-1033 *251 |
| " | 1000-1142 *249 |
| " | 1101-1227 *252 |
| " | 1200-1332 *259 |
| " | 1301-1331 *257 |
| " | 1400-1520 *257 |
| " | (Duplicate numbers) 1401-1448 *258 |
| " | 1600-1664 *265 |
| " | 1601-1665 *264 |
| " | 1701-1842 *265 |
| " | 1701-1843 *266 |
| " | 2301-2516 281 |
| Twenty-fifth | 100-234 *214 |
| " | 101-233 *215 |
| " | 400-429 221 |
| " | 500-629 227 |
| " | (Duplicate numbers) 600-725 236 |
| " | 700-815 232 |
| " | (Duplicate numbers) 800-839 244 |
| " | 816-841 226 |
| " | 1600-1661 263 |
| " | 1700-2143 263 |
| " | 2400-2433 274 |
| Twenty-sixth | 100-231 214 |
| " | (Duplicate numbers) 100-142 *206 |
| " | 300-416 230 |
| " | 417-423 *220 |
| " | 418-434 *226 |
| " | 423-558 226 |
| " | (Duplicate numbers) 500-715 231 |
| " | 615-630 235 |
| " | 716-829 235 |
| " | (Duplicate numbers) 800-1035 249 |
| " | 1000-1134 *243 |
| " | (Duplicate numbers) 1001-1135 *244 |
| " | 1300-1729 250 |
| " | 1800-1932 *256 |
| " | 1801-1933 *261 |
| " | 2000-2128 *261 |
| " | 2001-2039 *263 |
| " | (Duplicate numbers) 2100-2131 274 |
| " | 2101-2243 *265 |
| " | 2200-2332 *263 |
| " | 2400-2523 271 |
| " | (Duplicate numbers) 2401-2438 274 |
| " | 2440-2454 *270 |
| " | 2600-2732 272 |
| Twenty-seventh | 100-141 206 |
| " | 200-334 *213 |
| " | 201-335 *214 |
| " | 400-450 *219 |
| " | 401-451 *220 |
| " | 700-772 *225 |
| " | 701-773 *226 |
| " | 1100-1312 *253 |
| " | 1201-1331 *249 |
| " | 1301-1733 *250 |
| " | 1600-1733 *255 |
| " | 1800-2151 256 |
| Twenty-eighth | 100-140 *205 |
| " | 101-241 *206 |
| " | 200-335 213 |
| " | 500-525 218 |
| " | 600-941 225 |
| " | 1000-1040 *229 |
| " | 1001-1041 *230 |
| " | 1042-1055 230 |
| " | 1054-1229 234 |
| " | 1300-1398 *242 |
| " | 1301-1399 *243 |
| " | 1400-1733 *254 |
| " | 1600-1733 255 |
| " | (Duplicate numbers) 1701-1833 *256 |
| " | 1800-1830 *254 |
| " | (Duplicate numbers) 1800-1930 *268 |
| " | 1801-1931 *256 |
| " | 1900-2048 *260 |
| " | (Duplicate numbers) 1901-2033 *271 |
| " | 2000-2026 *269 |
| " | 2001-2135 *261 |
| " | 2030-2098 *267 |
| " | 2100-2134 *269 |
| " | (Duplicate numbers) 2101-2233 *272 |
| " | 2200-2334 *270 |
| " | 2301-2325 *273 |
| Twenty-ninth | 101-199 205 |
| " | 200-334 *212 |
| " | 201-335 *213 |
| " | 400-481 219 |
| " | 500-712 *224 |
| " | 501-727 *225 |
| " | 714-740 *229 |
| " | 800-850 229 |
| " | 901-1013 *230 |
| " | (Duplicate numbers) 901-911 *248 |
| " | 1000-1212 *233 |
| " | 1015-1229 *234 |
| " | 1500-1654 *247 |
| " | 1501-1535 *248 |
| " | 1601-1733 *255 |
| " | 1700-1750 *254 |
| " | 1800-1827 234 |
| " | (Duplicate numbers) 1800-1933 268 |
| " | 1900-1935 260 |
| " | 2000-2435 215 |
| " | 2700-2835 213 |
| " | 2900-3039 212 |
| " | 3100-3151 211 |
| " | 3501-3460 223 |
| " | (No numbers) 290 |

### V

| | |
|---|---|
| Virginia Av | 2800-2924 *274 |
| " " | 2601-2749 *273 |
| " " | 2700-2748 *273 |
| " " | 2800-3017 270 |

### W

| | |
|---|---|
| Walnut, W | 2200-2340 *253 |
| " | 2201-2341 *251 |
| " | 2400-2625 249 |
| " | 2700-2831 248 |
| " | 2901-3028 247 |
| " | 3029-3148 246 |
| " | 3200-3429 245 |
| Water, W | 2300-3334 *203 |
| " | 3400-3526 *202 |
| " | 3600-3734 *201 |
| Woodland Av | 2500-2600 281 |
| " " | 2601-2732 280 |
| " " | 2800-2928 *279 |
| " " | 2801-2931 *277 |
| " " | 2930-3130 *278 |


## SPECIALS


### A

| | |
|---|---|
| A. M. E. Church | 202 |
| American Tob. Co., The, Courtney Av. Fl. | 262 |
| American Tob. Co., The, Louisville Leaf Department | 236-241-246-247 |
| American Tob. Co., The, W. Ho's. A. & B. | 238 |
| Ansonia Flats | 272 |
| Arny, C. J., Slaughter House | 289 |
| Atkinson, J. B., School | 229 |

### B

| | |
|---|---|
| Bach & Stammel, Slaughter House | 289 |
| Beckwith Organ Co. | 247 |
| Bonnie Bros., Distillery | 223 |
| Borrwasser, Chas., Slaughter House | 241 |
| Brabandt, Geo., Slaughter House | 281 |
| Broadway Cumberland Presby. Church | 263 |
| Bullock Alford, L'm'b'r Co., Plan'g Mill | 276-282 |

### C

| | |
|---|---|
| Calvary (Olivet) Presbyterian Church | 215 |
| Cedar Grove—St. Benedict's Academy | 202 |
| Chapel of the Spiritual Ch'ch of the World | 236 |
| Church of Our Lady, R. C., Ch'ch & School | 202 |
| Colored Orphan's Home | 276 |
| " Public School | 210 |
| Convent of the Sisters of the Good Shep'd | 222 |
| Craig, Louis, Slaughter House | 289 |
| Crescent Mfg. Co., Manufacturers of Bank Furniture and Coffee Mills | 287 |
| Cumberland Telephone Co. | 238 |

### D

| | |
|---|---|
| Dannenhold, Geo., Tobacco Factory | 225 |

### E

| | |
|---|---|
| Eclipse Vinegar Works | 259 |
| Eureka Rubbing Stone Co. | 212 |

### F

| | |
|---|---|
| Fall City Smelting Works | 290 |
| Fire Department Engine Co. No. 6 | 210 |
| " " " " " " 13 | 202 |
| " " " " " " 19 | 270 |
| " " H. & L. " " " 4 | 202 |
| First Colored Baptist Church | 219 |
| " English Church of the Evang. Ass'n. | 244 |
| Fontaine Ferry Park | 288 |
| Forcht, Wm., Slaughter House | 239 |
| Frey, Oscar H., Slaughter House | 289 |

### G

| | |
|---|---|
| German Methodist Church | 276 |
| Gimnich Purniture Manufacturing Co | 253 |
| Glencoe Distillery Co. | 263 |
| Good Shepherd Convent | 222 |
| Grace English Lutheran Church | 220 |
| Grant, W. T. & Co., Tobacco Stemmery | 216 |
| Grayson St. Public School | 251 |
| Gruber, S. J., Slaughter House | 239 |

### H

| | |
|---|---|
| Harris, G. M. & Co., Builders | 235 |
| Henzmann R., Wrought Iron Works | 246 |
| Home Building Co. | 279 |
| Hubbard Bros., Barrel Stock | 259 |
| Hydraulic Brick Co. | 223 |

### I

| | |
|---|---|
| Illinois Leather Co. | 232 |
| Immanuel Presbyterian Church | 208 |

### K

| | |
|---|---|
| Kammer, Chas., Slaughter House | 240 |
| " Oscar, " " | 289 |
| Kentucky Consumers Oil Co. | 290 |
| Kentucky Distilleries & Warehouse Co., Marion Co. Distillery Co. | 204 |
| Kentucky Distilleries & Warehouse Co., J. W. Mattingly Co. | 207 |
| Kentucky Distilleries & Warehouse Co., John G. Roach & Co. | 267 |
| Kentucky Distilleries & Warehouse Co., J. B. Wathen & Bros. Co. | 261 |
| K. & I. Bridge R. R., Coal Elevator | 224 |
| " " " Power House | 212 |
| " " " Repair Shops | 205 |
| Klarar, Theo., Slaughter House | 289 |
| Kuntzman, C. H., Florist | 208 |

### L

| | |
|---|---|
| Lewis Hall | 220 |
| Louisville Brick Co. | 260 |
| " Broom Works | 283 |
| " Cement Co. | 291 |
| " " & Lime Co. | 291 |
| " Cooperage Co. | 260 |
| " Gas Co., Portland Station | 216 |
| " Ry. Co., W. Chestnut St. C. B. | 250 |
| " " " Jefferson " " | 244 |
| " " " W. Market " " | 244 |
| " " " Portland Ave. " | 217 |
| " " " Sub. Station No. 3 | 248 |
| " " " W. Walnut St. Car B. | 248 |
| " Smelting Works | 219 |

### M

| | |
|---|---|
| Mackin Council of the Young Man's Inst. | 231 |
| Manhattan Steam Laundry | 214 |
| Marion County Distillery Co. | 204 |
| Martin, H. N., Tobacco Rehandling | 217 |
| Masson, J. B. & Co., Mirror Factory | 259 |
| Mathis, Victor, Florist | 221 |
| Mattingly, J. G. Co., Distillery | 207 |
| Merchants Refrigerating Co., Ice Factory | 259 |
| Monarch Tobacco Works | 247 |
| Morgan-Lyons Vinegar Co., The | 259 |

### N

| | |
|---|---|
| New Albany Box & Basket Co. | 223 |
| Number One Distillery Co. | 256 |

### O

| | |
|---|---|
| O'Donnel & Co., Coal Yard | 203 |

### P

| | |
|---|---|
| Park Ice Manufacturing Co. | 239 |
| Parkland Baptist Church | 277 |
| " Christian Church | 277 |
| " Public School | 277 |
| " Swimming Pool | 241 |
| Pontrich, Simon, Green Houses | 269 |
| Portland Baptist Church | 211 |
| " M. E. Church | 210 |
| " School | 210 |
| " Avenue Presbyterian Church | 217 |

### R

| | |
|---|---|
| Ritter, Richard, Tannery | 239 |
| Riverview Park Beer Garden | 287 |
| Roach, John G. & Co., Distillery | 267 |
| Rugby Distillery Co. | 202 |
| Ruech, Fred, Slaughter House | 239 |
| Ruth Bros., Tables and Safes | 243 |

### S

| | |
|---|---|
| St. Antonius Church and School | 238 |
| " Benedict's Academy, Cedar Grove | 202 |
| " Cecelia R. C. Church and School | 232 |
| " Charles " " " " | 255 |
| " Georges Episcopal Church | 278 |
| " R. C. Church and School | 286 |
| " Margaret's Hospital | 221 |
| " Peters P. E. Church | 210 |
| " Xavier Steam Laundry | 222 |
| Schoeffler, Wm. & Co., Slaughter House | 289 |
| Second Presbyterian Church | 285 |
| Siegfried, B. J., Slaughter House | 290 |
| " Frank " " | 210 |
| Southern Railroad Offices | 229 |
| Standard Pig Skin Tannery | 290 |
| Stamp Rock Distillery Co. | 261 |

### T

| | |
|---|---|
| Twelfth Ward School | 258 |
| Twenty-Fifth and Montgomery St. School | 214 |
| " Second and Walnut St. Bapt. Ch. | 232 |
| " Sixth and Market St. " " | 244 |

### U

| | |
|---|---|
| Umbreit, H., Slaughter House | 223 |
| United States Marine Hospital | 216 |

### W

| | |
|---|---|
| Warisse, Nick, Bakery | 227 |
| Wathen, J. B. & Bros., Distillery | 261 |
| Welker, L., Slaughter House | 239 |
| Wesley M. E. Church | 251 |
| West Broadway Brick Co. | 288 |
| " Louisville Brewery | 270 |
| " " County Public School | 289 |
| " Market Street Brick Co. | 287 |
| Wilson Memorial M. E. Church (South) | 273 |
| Woodland Ave. Presbyterian Church | 277 |


★ INDICATES ONLY ONE SIDE OF STREET SHOWN

LOUISVILLE, KY.

Map Division
Library of Congress

VOL. 3 1905

# INDEX



NOTE—Alleys are parallel to and adjoining streets of same name. As house numbers are coincident, such alley names are omitted from this index.

## STREETS


### A

A Street, East ..... 100–134 *342
" " " ..... 101–135 *346
" " " ..... 300–333 340
" " " ..... 334–529 344
" " West ..... 100–132 *342
" " " ..... 101–133 *343
" " " ..... 330–342 *345
" " " ..... 331–343 *341
" " " ..... 400–533 340
" " " ..... 1100–1369 326
" " " ..... 1700–1771 335
Ash ..... 800–964 *315
" " ..... 801–965 *316
" " ..... 1000–1112 *319
" " ..... 1001–1111 *317
" " ..... 1113–1253 *318
" " ..... 1114–1254 *320
Ash Bottom Road—Highland Park ..... 379
Ashland Avenue—Beechmont ..... 373
Avery Avenue, East ..... 100–145 356
" " " ..... 300–356 *352
" " " ..... 301–357 *351
" " West ..... 100–145 360
" " " ..... 300–355 349
" " " ..... 400–488 *365
" " " ..... 401–429 *348
Avery Court ..... 2400–2433 350

### B

Barbee Avenue, East ..... 100–145 354
" " " ..... 300–416 *355
" " " ..... 301–347 *352
" " West ..... 100–135 354
Bayless Avenue ..... 1100–1769 333
Belgravia Court ..... 480–527 328
Bell ..... 2300–2345 302
Bergman ..... 600–675 313
" ..... 676–751 314
Berlin Avenue ..... 347
Bernheim Lane ..... 347
Bland ..... 3101–3449 *315
" ..... 3400–3418 *314
" ..... 3433–3534 *334
" ..... 3451–3547 *321
Bloom Avenue, East ..... 100–140 *350
" " " ..... 101–141 *346
" " " ..... 300–347 351
" " West ..... 300–344 *349
" " " ..... 301–345 *345
" " " ..... 400–435 348
Brandeis Avenue, East ..... 100–142 *354
" " " ..... 101–143 *350
" " " ..... 300–347 352
" " West ..... 100–142 *354
" " " ..... 101–143 *350
" " " ..... 300–332 *353
" " " ..... 301–333 *349
" ..... 2099–2060 *310
" ..... 2062–2248 *309
" ..... 2100–2117 *311
" ..... (duplicate numbers) 2100–2240 *346
" ..... 2101–2299 *331
" ..... 2300–2432 *342
" ..... (duplicate numbers) 2300–2434 *350
" ..... 2401–2599 *343
" ..... 2500–2670 *354
" ..... 2601–2703 *351
" ..... 2901–3055 *352
" ..... 3101–3239 *355
" ..... 3201–3461 *356
Bruce ..... 500–631 359
Burghard Avenue ..... 2500–2621 324
Burnett Avenue, East ..... 100–102 *342
" " " ..... 101–111 *330
" " " ..... 300–321 331
" " " ..... 322–433 332
" " " ..... 500–625 333
" " " ..... 626–719 334
" " " ..... 800–941 321
" " " ..... 1000–1141 322
" " West ..... 100–102 *342
" " " ..... 101–133 *330
" " " ..... 300–323 *341
" " " ..... 301–321 *329
" " " ..... 1100–1222 324
" " " ..... 1100–1764 *325
Byrne ..... 373

### C

Charles ..... 1039–1340 *317
" ..... 1343–1348 *318
Clay ..... 692–698 *314
" ..... 2400–2333 *234
Collins Court ..... 215–226 374
County Road—Highland Park ..... 379

### D

Dandridge ..... 900–930 *316
Davies Av ..... 600–637 347
Depot—Highland Park ..... 377
Douglas Av—Meadowbrook ..... 375
Dresden—Oakdale ..... 376
Dubourg ..... 347

### E

Eighteenth ..... 2501–2559 *301
" " (Duplicate numbers) 2501–3531 *301
" " ..... 2801–3105 *335
Eighth ..... 1801–1842 326
" ..... 1843–1879 328
Eleventh ..... 2300–2358 *304
" ..... 2301–2359 *305
" ..... 2301–2445 *325
" ..... 2400–2634 *324
" ..... 2501–2635 *326
" (Duplicate numbers) 2600–2628 *336
Ellison ..... 900–927 316
Evans ..... 2116–2148 *311
" ..... 2117–2149 *312
Evelyn Av.—Oakdale ..... 376

### F

F Street, East ..... 300–417 355
Fifteenth ..... 2300–2459 303
" ..... 2501–2559 *323
Fifth Av.—Oakdale ..... 376
" St ..... 1900–2033 340
" " (Duplicate numbers) ..... 2000–2033 348
" " ..... 2800–2733 357
" " ..... 2801–2931 *308
" " ..... 2914–3128 *359
" " ..... 3001–3133 *360
" " ..... 3200–3532 *361
" " ..... 3401–3533 *362
First ..... 1600–1857 310
" ..... 1859–1964 330
" ..... 2000–2132 342
" ..... 2300–2335 346
" (Duplicate numbers) ..... 2300–2335 350
" ..... 2400–2455 350
" ..... 2500–2661 354
Flat Lick Road ..... 344
Floral Terrace ..... 600–629 307
Floyd ..... 2000–2217 311
" ..... 2300–2499 331
" ..... 2500–2533 343
" ..... 2800–2833 351
" ..... 2900–3035 352
" ..... 3100–3239 355
" ..... 3200–3439 356
" ..... 3500–3580 368
" —East Side, South of Byrne ..... 373
" —West " " " " .....*369–*370
Fountain Ct ..... 400–479 323
Fourteenth ..... 2300–2559 303
" ..... 2400–2485 323
Fourth ..... 1400–1524 *308
" ..... 1401–1523 *309
" ..... 1529–1625 *329
" ..... 1600–1728 328
" ..... 1627–1823 *341
" ..... 1705–1815 *345
" ..... 1840–2130 *348
" ..... 1901–2035 *345
" ..... 2101–2233 *349
" ..... 2200–2398 *365
" (Duplicate numbers) ..... 2325–2345 *349
" ..... 2332–2733 357
" ..... 2800–2939 358
" ..... 3000–3139 360
" ..... 3400–3531 362
" ..... 3600–3738 *363
" ..... 3801–3741 *364
" ..... 3743–3799 *374

### G

G Street, East ..... 300–320 *356
" " ..... 301–417 *355
" " West ..... 357
Goss Av ..... 800–1053 316
" " ..... 1055–1214 317
" " (Duplicate numbers) 1141–1326 318
Grand Boulevard ..... 3600–3743 364
" " ..... 3737–3870 *374
" " —Beechmont—E. Side ..... *375
" " —Oakdale—W. Side ..... *376
" " At Taylor Boulevard ..... 390

### H

H Street, East ..... 356
" " West ..... 357
Hahn ..... 3000–3035 *355
" ..... 3100–3235 355
" ..... 3300–3429 356
" ..... 3300–3533 368
Hancock ..... 2300–2533 343
Hiawatha—Highland Park ..... 377
Hickory ..... 2100–2127 *329
" ..... 2200–2423 320
" ..... 2500–2711 322
Hill Street, East ..... 100–133 342
" " ..... 200–332 *343
" " ..... 301–331 *341
" " ..... 323–433 *332
" " ..... 334–434 *344
" " ..... 501–625 *333
" " ..... 627–715 *334
" West ..... 106–133 342
" " ..... 300–333 341
" " ..... 400–522 *340
" " ..... 401–525 *323
" " ..... 600–632 339
" " ..... 700–835 338
" " ..... 900–1015 337
" " ..... 1100–1360 *326
" " ..... 1101–1357 *324
" " ..... 1301–1399 *323
Hill Street, West ..... 1400–1433 323
" " " ..... 1700–1765 335
Hoertz Av ..... 2000–2037 317
" " ..... 2100–2333 319
" " ..... 2400–2618 *321
" " ..... 2401–2621 *322

### I

Indiana Av ..... 2000–2133 348

### J

J Street ..... 400–432 *358
" " ..... 401–433 *357
Jackson ..... 2200–2298 *332
" " ..... 2201–2333 *333
" " ..... 2335–2450 344
Jarvis Av ..... 600–663 347
Jones ..... 3307–3472 371
" ..... 3500–3759 364

### K

K Street ..... 300–423 358
Kenton—Oakdale—North Side, Third to Fifth ..... *374
Kenton—Oakdale—South Side, Grand Boulevard to Fifth ..... *376
Klein Av ..... 359
Knapp ..... 100–299 331
" ..... 300–499 332
" ..... 501–548 333
" ..... 549–631 313
" ..... 622–800 314
Krieger ..... 1800–2033 317

### L

L Street ..... 300–429 *360
" " ..... 301–431 *358
" " ..... 500–631 359
Laurel Court ..... 313–326 353
Lawton Av ..... 2200–2323 329
" " ..... 2324–2334 *344
" " ..... 2333–2512 344
Lee, East ..... 100–133 346
" " ..... 200–340 *351
" " ..... 201–327 *343
" " ..... 329–339 *344
" " ..... 340–549 344
" West ..... 100–133 346
" " ..... 200–333 345
" " ..... 400–538 *348
" " ..... 401–533 *340
Levering St ..... 1900–1957 327
Logan ..... 2425–2443 *316
Louisville Av.—Highland Park, Mohawk to Wenona ..... 377
Louisville Av.—Highland Park, Wenona to Nevada ..... 378
Louisville Av—Highland Park, East Side, North of County Road ..... *379
Lyda ..... 800–819 319
" ..... 900–1015 319
" ..... 1016–1135 339
Lyons Av ..... 3500–3561 354

### M

M Street ..... 300–433 360
" ..... 300–631 359
McCloskey Av ..... 2801–3108 335
McHenry ..... 2001–2227 *317
" ..... 2100–2134 *316
" ..... 2200–2322 *315
" (Duplicate numbers) 2201–2333 *319
Magnolia Av., East ..... 100–133 330
" " " ..... 200–232 *331
" " " ..... 201–233 *311
" " West ..... 100–133 330
" " " ..... 200–331 329
" " " ..... 600–655 327
" " " ..... 710–747 326
" " " ..... 900–1033 325
" " " ..... 1100–1232 *324
" " " ..... 1101–1233 *304
" " " ..... 1300–1432 *323
" " " ..... 1301–1427 *303
Market Av ..... 401–442 312
" ..... 443–630 313
" ..... 631–649 314
Meriwether Av ..... 500–615 333
" ..... 616–638 *334
" ..... 637–719 313
" ..... 627–723 *314
" ..... 700–730 *319
" ..... 733–758 *315
Milton ..... 900–958 *321
" ..... 901–911 *315
" ..... 913–1015 *319
" ..... 1000–1031 322
" ..... 1017–1133 *320
Mohawk—Highland Park ..... 377
Morgan ..... 900–921 *321
" ..... 1000–1141 322
Mulberry ..... 900–953 315
" ..... 1001–1114 319
" ..... 1115–1329 320
Myrtle ..... 600–649 307

### N

N Street ..... 300–333 371
" ..... 300–432 *362
" ..... 301–433 *360
" ..... 540–632 *361
" ..... 501–629 *359
National Turnpike ..... 3618–3745 364
National Turnpike ..... 3746–3799 374
Nevada—Highland Park ..... 378
Ninth St ..... 1709–1840 *325
" " ..... 1701–1837 *326
" " ..... 1837–2151 *338
" " ..... 1843–2250 *337

### O

O Street ..... 300–429 362
" " ..... 500–633 361
Oakdale Terrace ..... 1–18 374
Oakland Av ..... 700–747 326
Ormsby Av., East ..... 100–122 *310
" " " ..... 200–306 *311
" " " ..... 308–436 *312
" " " ..... 500–628 *313
" " " ..... 630–740 *314
" " West ..... 100–122 *310
" " " ..... 200–333 *309
" " " ..... 400–528 *308
" " " ..... 600–636 *307
" " " ..... 700–830 *306
" " " ..... 900–1030 *305
" " " ..... 1100–1232 *304
" " " ..... 1300–1426 *303
" " " ..... 1620–1708 *302
" " " ..... 1710–1770 *301

### P

P Street ..... 101–261 *371
" " ..... 300–304 *373
" " ..... 306–332 *364
" " ..... 301–433 *362
" " ..... 406–598 *363
" " ..... 501–633 *361
Paris Av ..... 347
Park Av ..... 300–333 309
" " ..... 400–499 308
" " ..... 600–645 307
" Boul'd.—Highland Park ..... 377
" " ..... 378
" Place ..... 2400–2529 *357
" " ..... 2530–2599 357
Poplar Level Road ..... 1301–1329 318
Preston Court ..... 321–325 *311
" " ..... 326–330 *331
" " ..... 327–353 *312
" " ..... 334–350 *332
" Street ..... 2000–2121 312
" " ..... 2132–2241 332
" " ..... 2200–2511 344
" " ..... 2600–2733 *351
" " ..... 2900–3084 *352
" " ..... 3100–3284 *353

### R

Railroad Av ..... 2600–2735 351
" " ..... 2900–3055 352
" " ..... 3056–3239 355
" " ..... 3400–3451 356
Russell Av ..... 1743–1799 301

### S

Saginaw—Highland Park ..... 378
St. James Court ..... 1–43 328
St. Louis Av ..... 1000–1030 *325
" " " ..... 1001–1031 *305
" " " ..... 1100–1233 304
" " " ..... 1300–1427 302
" " " ..... 1620–1741 302
" " " ..... 1742–1799 301
Woodbine ..... 201–320 311
" ..... 321–412 312

## SPECIALS

### A

Ahrens & Ott Works, Standard Sanitary Manufacturing Co ..... 347
Alliance Presbyterian Church ..... 344
Alvey-Ferguson Co., The, Manufacturers of Gravity Conveyors ..... 343
American Electric Light Co ..... 377
" Tool Company ..... 379
Antioch Baptist Church ..... 304

### B

Babbeth-Rutherford Mill Co ..... 351
Barber Asphalt Co ..... 340–346
Bauer, John, Pottery Works ..... 312
Beechmont M. E. Church ..... 373
Belgravia Apartment House ..... 341
Bergen & Meehan Co., Cooperage Works. 376
Bernheim Distilling Co ..... 359
Berry, J. L., Saw Mill and Lumber Yard ..... 379
Bethany Evang. Luth. Church ..... 373
Bland St. Bap. Church (colored) ..... 315
Boulevard Park ..... 339
Brown, W. A. & Sons, Lumber Yard ..... 339

### C

Caldwell, W. E. Co., Mnfrs. of Power Transmission Machinery ..... 352
Cammuisar, C. T., Saw Mill & Broom Fac. 373
Central Park Public Building ..... 376
" Planing Mill & Lumber Co ..... 364
" Stock Yards Co ..... 372
Chadwell, W. E. & Co., Ware House ..... 354
Chalfonte Apartments, The ..... 340
Chess & Wymond Co., Barrel Factory ..... 348–365
Chilton-Guthrie Trunk & Bag Co ..... 377
Christian Mission ..... 364
Clark, Jas. Jr. & Co., Mnfrs. Elec. Motors 314
Cochran, Gavin H. The, School ..... 343
Collins-Hilton Co., Singletree Factory ..... 304
Columbia School ..... 301
Combined Distillers of Ky.—Distillery ..... 382

### D

Davenport, Patterson—Public School ..... 345
District School No. 46 ..... 379
Douglas Park Trotting Track ..... 376

### E

Emergency Hospital ..... 383
Epworth M. E. Church ..... 360
Eruptive Hospital ..... 383
Excelsior Oak Tannery Co ..... 305

### F

Federal Chemical Co., Fertilizer Factory.. 333
Fire Dep't. Eng. Co. No. 15 ..... 312
" " " " 16 ..... 340
" " " " 18 ..... 358
" " H. & L. " " 3 ..... 312
Fuchs, Henry, Green House ..... 318
Fust, C. H., Slaughter House ..... 316

### G

Gamble Bros., Planing Mill ..... 378
Gast, Crofts & Co., Pickle Factory ..... 304
German Evang. Bethlehem Church ..... 338
Gernert Lumber Co., Planing Mill ..... 378
Gillette, W. H., Mnfr. Wagon and Carriage Wood Work ..... 336
Girls' High School ..... 340
Grocer's Baking Co ..... 327

### H

Hale, E. A., Tobacco Rehandling ..... 327
Hammer's Park ..... 380
Heywood, John H., Public School ..... 362
Highland Park Baptist Church ..... 378
Hill Street Baptist Church ..... 336
" M. E. Church, South ..... 337
Holy Name R. C. Church, School & Hall 362
" Rosary Academy ..... 368
Home for the Aged and Infirm ..... 383
Hughes, A. M., Vinegar Factory ..... 305
Hyatt & Barnett Cooperage Co ..... 343
Hydraulic Brick Co ..... 304
" " " Eastern Yard ..... 303
" " " Stables ..... 303
Hyman Pickle Co ..... 381

### J

Jellico & Laurel Coal Agency ..... 306
Jobson, W. P., Printing Co ..... 339
Johns Bros., Planing Mill ..... 376
Jones Bros. & Co., Vinegar Factory ..... 325
Just, L. Co., Contractors ..... 312

### K

Kentucky Heating Co., Mnfrs. of Coal, Water and Oil Gas ..... 346
Kentucky Packing and Provision Co ..... 372
" Refining Co's. Alkali Works.. 314
Kentucky Refining Co's. Cotton Seed Oil Refinery ..... 316
Kentucky Veneer Works, F. I. Brown and H. M. McCracken, Props ..... 303
Kentucky Vitrified Brick Co ..... 325
" Wagon Manufacturing Co ..... 367–368
Kosmos Portland Cement Co ..... 384

### L

Liberty Grove ..... 380
Lips Bros. Co., Stair Builders ..... 312
Louisville Bar, Bolt and Sheet Co ..... 371
" Belt Co ..... 381
" Cotton Mills Co., Spinning Mill 316
" " Oil Co ..... 316
" Fire Brick Works ..... 378
" Girth and Blanket Mill ..... 332
" & Nashville R. R. Pass. Station 377
" " " " Roundhouse 371
" " " " Shops ..... 369–370
Louisville Public Ware House Co., Union W. Ho. Co. Branch ..... 326
Louisville Railway Co., Fourth St. and W. Bloom Av. Car Barns ..... 349
Louisville R. Co., 7th & Myrtle St. Car B. 307
" " " " Shelby St. Car Barns.. 314
" " " Transformer Station ..... 375
" School of Reform ..... 352–366
" Soap Co ..... 314
" Spoke & Bending Co ..... 373
Louisville Steam Forge Co., Mnfrs. of Car Axles ..... 339
Louisville Stove & Range Co ..... 343
" Training School for Boys ..... 375

### M

McLean, Hugh Lumber Co., Saw Mill and Lumber Yard ..... 379
Masonic Home Printing Office ..... 359
" " Widows and Orphans' Home ..... 356
Maxwell Mnfg. Co., Mnfrs. of Sheep Dip 325
Mengel, C. C. & Bro. Co., Saw Mill and Lumber Yard ..... 365–373
Merchants Refrigerating Co ..... 327
Miles Chapel, M. E. Church ..... 324
Miller, Lewis & Sons, Planing Mill ..... 324

### N

N. St. Baptist Church (colored) ..... 359
New Hope Baptist Church ..... 327
" Louisville Jockey Club, Race Course 362
Ninaweb Park ..... 380
Norman Lumber Co., The ..... 357
Norton, Jas., Public School ..... 338

### O

Oakdale Baptist Church ..... 374
" M. E. " ..... 374
Ohio Falls Varnish Co ..... 303

### P

Peerless Mnfg. Co., Mnfrs. of Grates ..... 363
Peter, Arthur & Co., Mnfg. Chemists ..... 339
Platter-Powell Co., Saw Mill ..... 336
Pontrich, Nick, Greenhouse ..... 313
Preston Street School ..... 312

### Q

Quast Shoe Mfg. Co., J. H., F. W. & C. P. Quast, Proprietors ..... 327

### R

Red Cross Sanitarium ..... 315
Rivers Memorial M. E. Church—South .... 313

### S

St. James Apartments ..... 328
Saints Mary and Elizabeth's Hospital ..... 304
St. Paul's Episcopal Church ..... 328
" Philip Neri Church and School ..... 311
" William's School ..... 302
Sans Souci Apartment House, The ..... 341
Scanlon-Jones Coal Yard ..... 326
Schulz, G., Green House ..... 317
Schwarzwalder, J. & Sons, Cooperage Wks. 362
Senning's Beer Garden ..... 380
Shelby Street School (colored) ..... 321
Sixth District Police Station ..... 327
Snead Architectural Iron Works ..... 337
South Louisville Colored Public School.. 361
" " Presbyterian Church ..... 362
Southern R. R. Passenger Station ..... 337
Standard Oil Co ..... 348–365
Standard Sanitary Manufacturing Co., Ahrens & Ott Works ..... 347
Standard Wall Plaster Co., W. P. Bannon, Proprietor ..... 343
Stones Chapel of the A. M. E. Church ..... 336
Stuart Robinson Memorial Kindergarten.. 347
" " " Presb'y Church 328
Sylvia Avenue School ..... 322

### T

Third Avenue Baptist Church ..... 345
" Street Garden ..... 349
Thompson's Training Stables ..... 374

### U

Union Hay & Grain Co., Elev. & Feed Ware House ..... 351
Union Ware House Co., Branch, Louisville Public W. Ho. Co ..... 326

### V

Victor Cotton Oil Co ..... 355
Vogt, Henry, Machine Shop ..... 305
Von Behren-Russell Co., Mfrs. of Wagon and Carriage Wood Works ..... 371

### W

Washburn-Crosby Co., Flour Mill & Elev. 356
Wathen, R. E. & Co., Distillery ..... 382
Westminster Presbyterian Church ..... 310

### Y

Young Bros. Cooperage Co ..... 333


★ INDICATES ONLY ONE SIDE OF STREET SHOWN

# INDEX



NOTE—Alleys are parallel to and adjoining streets of same name. As house numbers are coincident, such alley names are omitted from this index.

## STREETS

### A


Adair ..... 460
Adams ..... 100-144 *402
" ..... 101-133 *403
" ..... 135-199 *407
" ..... 146-178 *406
" ..... 180-338 *411
" ..... 301-345 *412
Alley ..... 460
Arlington ..... 1600-1741 *438
Atkinson, N. side, Pochahontas to Cabel.. *401
" S. " " " " *403
" N. " Cabel to Adams..... *402
" S. " " " " *406


### B


Bailey Av ..... 201-321 *477
Ballard ..... 1000-1061 421
Barbour Av ..... 478
Barret Av., E. side, Garden to Gray ..... *437
" ..... 1500-1562 *443
" ..... 1501-1567 *444
" ..... 1564-1698 *448
" ..... 1569-1599 *449
" ..... 1601-1727 *450
" ..... 1700-1855 451
" ..... 1900-2235 461
Bassett Av ..... 1670-1698 *468
Baxter Av ..... 800-837 421
" ..... 838-896 *423
" ..... 839-913 *422
" ..... 900-1016 *438
" ..... 915-1045 *439
" ..... 1100-1332 *445
" ..... 1101-1333 *440
" ..... 1400-1538 *446
" ..... 1425-1537 *455
" ..... 1600-1842 *453
" ..... 1701-1843 *456
" ..... 1900-1978 *454
" ..... 1901-1981 *457
" ..... 2000-2122 *463
" ..... 2001-2113 *464
" ..... 2115-2331 *466
" ..... 2300-2312 *465
" ..... 2333-2537 *467
" ..... 2402-2540 *469
" ..... 2600-2810 *473
" ..... 2601-2607 *469
" ..... 2701-2811 *472
Beechwood Av ..... 1300-1338 *465
" ..... 1301-1351 *463
Bellaire Av ..... 1500-1550 *434
" ..... 1501-1551 *435
Bellewood Av ..... 2300-2353 465
Benton ..... 1122-1144 *449
" ..... 1123-1145 *446
Bergmeier Av ..... 100-146 *435
" ..... 101-147 *436
Bertie Av ..... 430
Bickel Av ..... 400-449 416
Breckinridge, East ..... 1000-1109 447
" E. (Duplicate No's.) 1000-1195 *450
" " " " 1001-1137 *449
" " " " 1110-1043 445
" " (Duplicate No's)... 1200-1250 *453
" " " " 1201-1249 *446
Brent ..... 1360-1577 442
" ..... 1800-1855 451
" ..... 1900-1959 461
Broadway, East ..... 931-1039 *437
" " ..... 1000-1040 *442
" " ..... 1100-1186 *444
" " ..... 1101-1187 *443
" " ..... 1200-1253 *446
Buchanan, Elm to Atkinson ..... 401
" Atkinson to Wenzel ..... 405
" ..... 100-336 *409
" ..... 101-337 *410
" ..... 400-449 416
Bullock Av ..... 472


### C


Cabel ..... 100-134 *401
" ..... 101-145 *403
" ..... 136-180 *405
" ..... 147-189 *406
" ..... 182-334 *409
" ..... 191-339 *411
Caldwell ..... 1000-1071 *424
Calhoun ..... 1400-1441 412
Cavewood Av ..... 100-139 435
Center, Anchorage ..... 401
Charlton ..... 901-925 *428
" ..... 926-1043 427
" L. & N. R. R. to Quarry ..... 478
Chenoweth Av., St. Matthews, E. side, S. of L. & N. R. R. ..... *432
Chenoweth Av., St. Matthews, W. side, N. of Shelbyville Turnpike..... 478
Cherokee Drive, at Long Av..... 478
" Road..... 1300-1339 455
" " ..... 1340-1385 456
" " ..... 1400-1471 457
" " ..... 1500-1619 464
" " ..... 1630-1705 466
" " ..... 1706-1737 467
" " ..... 2600-2612 *467
" " ..... 2601-2629 469
Christy Av ..... 1000-1147 450
" ..... 1200-1245 453
" ..... 1300-1320 *456
" ..... 1301-1321 *455
" ..... 1400-1421 456
Clifton Av ..... 1000-1060 *435
" ..... 1001-1061 *434
Clinton ..... 1400-1529 407
" ..... 1530-1637 408
Cooper ..... 1000-1045 439
" ..... 1100-1221 440
Coral Av ..... 1501-1530 433
" Court ..... 1525-1531 *433
County Road—St. Matthews ..... 431
Crescent Court ..... 1-37 475


### D


Dandridge Av ..... 1017-1061 *459
" ..... 1060-1130 *470
" ..... 1063-1099 *460
De Barr ..... 1000-1151 449
Douglas Court ..... 1500-1535 458
Drescher Bridge ..... 460
Dudley Av ..... 1406-1499 458
Dupuy ..... 1300-1389 447
" Adair to E. Kentucky ..... 460


### E


Edenside Av ..... 1317-1354 469
Edgeland Av ..... 1400-1434 *469
" ..... 1401-1435 *467
" ..... 1436-1461 467
Edwards, Wickliffe Av. to E. Breckinridge 449
" E. Breckinridge to Morton Av.. 450
" ..... 1700-1841 452
" ..... 1900-2037 457
Elder, W. side, E. Main to Stone ..... *417
" E. " " " " ..... *418
" Stone to Bear Grass Creek ..... 418
Ellwanger Av ..... 100-143 474
Elm ..... 406
Elwood Av ..... 1300-1355 463
Everett Av ..... 1400-1459 458
" ..... 1500-1616 *464
" ..... 1618-1700 *466
" ..... 1687-1743 *468
" ..... 1702-1784 *467
Ewing Av ..... 477


### F


Fern ..... 1400-1437 439
Ferndale Av ..... 1280-1420 *471
" ..... 1401-1459 *469
" ..... 1425-1460 *472
Fetter ..... 1200-1251 445
Finzer Av ..... 1400-1453 467
" ..... 1500-1645 468
" ..... 1800-1949 470
Fort ..... 800-833 427
Franck Av ..... 100-136 *436
" ..... 101-219 *474
Frankfort ..... 800-850 *420
" ..... 801-861 *419
" ..... 900-1028 *429
" ..... 901-1133 *439
" ..... 1100-1240 *431
" ..... 1301-1371 *433
" ..... 1400-1511 433
" ..... 1512-1580 *438
" ..... 1513-1551 *434
" ..... 1552-1647 434
" ..... 1648-1859 435
" ..... 1900-1940 *436
" ..... 1901-1913 *435
" ..... 2000-2109 436
" ..... 2110-2332 *461
" ..... 2400-2614 *474
" S. side, Stiltz Av. to Kentucky Lane ..... *475
" S. side, E. of Stiltz Av..... *476
Franklin ..... 1000-1053 409
" ..... 1100-1159 410
Fulton ..... 936-1045 401
" ..... 1100-1169 405
" ..... 1200-1315 403
" ..... 1316-1439 404
" ..... 1440-1538 *414


### G


Galt Av ..... 100-135 436
Garden ..... 1000-1050 *427
" ..... 1001-1151 *421
" ..... 1052-1152 *428
Gay, Fulton to Atkinson ..... 405
" Atkinson to Elm ..... 406
Graham Av ..... 1600-1637 421
Green, East ..... 1000-1071 421
" ..... 1100-1108 *428
Gregory ..... 456


### H


H St ..... 429
Haldeman Av ..... 1401-1457 *431
" ..... 1406-1538 *432
" ..... 1501-1539 *432
" ..... 1540-1641 432
Hamilton Av ..... 1170-1243 438
" ..... 1400-1507 439
" ..... 1509-1713 *441
" ..... 1568-1712 *424
" ..... 1714-1855 426
Heinsoln Lane ..... 472
Hepburn Av ..... 1000-1014 *461
" ..... 1001-1013 *451
" ..... 1015-1141 *452
" ..... 1016-1142 *462
" ..... 1200-1241 454
Herp Av ..... 1320-1359 469
Highland Av ..... 1000-1021 451
" " ..... 1022-1135 452
" " ..... 1137-1247 *453
" " ..... 1200-1248 *454
" " ..... 1300-1408 *457
" " ..... 1301-1551 *456
" " ..... 1410-1542 *458
Hull ..... 1000-1462 *440
" ..... 1301-1453 *439
" ..... 1360-1547 441
Hupe Av ..... 100-141 436


### I


Innis Court ..... 900-949 451
Irvine ..... 1400-1521 403
" ..... 1522-1639 404
" ..... 1640-1743 414


### J


Jacob Av., East ..... 1100-1163 442
" " " ..... 1200-1268 *447
" " " ..... 1201-1211 *442
" " " ..... 1213-1299 *448
" " " ..... 1300-1317 *443
" " " ..... 1318-1345 451
" " " ..... 1346-1446 *460
" " " ..... 1347-1459 *451
" " " ..... 1500-1559 461
Jane ..... 1000-1045 455
" ..... 1046-1062 *435
" ..... 1047-1063 *436
Jefferson, East ..... 1000-1066 *421
" ..... 1001-1033 *419
Johnston ..... 800-399 409
" ..... 400-542 *415
" ..... 401-543 *419


### K


Keats Av ..... 436
Kennedy Av ..... 1-37 479
Kentucky, East ..... 900-940 *461
" " ..... 1001-1868 459
" " ..... 1069-1128 *463
" " (Duplicate No's) 1101-1141 *451
" " ..... 1129-1139 *460
" " ..... 1130-1140 *461
Krupp ..... 900-951 461


### L


Lampton, E. Jacob to Barret Av... ..... 442
" ..... 1200-1234 *447
Lee ..... 1401-1459 471
" ..... 1421-1530 472
Letterle Av ..... 800-899 429
" ..... 900-993 430
Lloyd ..... 1400-1531 407
" ..... 1532-1655 409
" ..... 1700-1749 414
" ..... 1750-1857 *473
Locust ..... 1401-1535 407
Lombard ..... 1401-1539 408
" ..... 1539-1658 409
" ..... 1701-1749 *414
Long Av., Stiltz Av. to Kennedy Av..... 475
" at Cherokee Drive..... 478
Longest Av ..... 1300-1443 466
" ..... 1500-1635 468
Lost Alley ..... 1-160 413
Lucia Av ..... 1300-1371 463
Ludlow Av ..... 478


### M


Maiden Lane ..... 1600-1699 412
Main, Jeffersontown, E. of Market..... 486
" W. " " ..... 485
" East ..... 1000-1024 *415
" " ..... 1001-1023 *409
" " ..... 1025-1079 416
" " ..... 1100-1233 416
" " ..... 1234-1330 *423
" " ..... 1235-1319 *417
" " ..... 1321-1399 *418
Marion ..... 1014-1310 414
" ..... 311-421 *414
" ..... 312-372 *408
" ..... 523-560 413
Market, Jeffersontown, E. side, N. & S. of Main ..... *486
Market, East ..... 1001-1048 415
" " ..... 1050-1172 *422
" " ..... 1051-1173 *423
" " ..... 1174-1198 *424
" " ..... 1175-1199 *429
Marshall ..... 1000-1047 421
Mary ..... 1000-1073 459
" ..... 1075-1079 *460
Mellwood Av., W. side, E. Main to E. Market ..... *423
Mellwood Av., Hamilton to R. Market.. 424
Mellwood " E. side, E. Market to Bear Grass Creek ..... *424
Mellwood Av ..... 1200-1272 *425
" " ..... 1215-1273 *433
" " ..... 1300-1332 *427
" " ..... 1301-1393 *420
" " ..... 1334-1394 428
" " ..... 1500-1598 *419
" " ..... 1501-1599 *429
" " ..... 1600-1646 *430
" " ..... 1633-1653 *478
Melrose Av ..... 1500-1538 *478
" ..... 1501-1509 *469
Midland Av ..... 1400-1469 467
Mill ..... 101-228 *401
" ..... 225-299 *405
Miller ..... 473
Montgomery Av ..... 478
Morton Av ..... 1000-1012 *451
" ..... 1001-1147 *450
" ..... 1014-1160 *452
" ..... 1200-1349 458
Moss Rose Av ..... 2300-2325 465


### N


Norris Place ..... 2501-2539 *469
" " ..... 2600-2739 471


### O


Oak, East ..... 1001-1041 459
Ohio ..... 100-311 404
" ..... 312-519 408
" ..... 520-598 *408
" ..... 521-743 *418
" ..... 600-736 *412
Ohio River Road ..... 414
Overhill ..... 1100-1184 *443
" ..... 1101-1233 *445
" ..... 1201-1331 *446


### P


Page ..... 801-839 460
" ..... 900-959 451
Park Av ..... 400-509 474
Payne ..... 1200-1449 440
" ..... 1501-1699 441
" ..... 1700-1780 *475
" ..... 1701-1815 *426
" ..... 1817-2018 473
" ..... 2350-2370 *477
" ..... 2371-2423 *435
" ..... 2500-2530 *435
" ..... 2601-2033 *436
" ..... 3100-3121 474
Peterson Av ..... 100-141 436
Pine ..... 1100-1144 *439
" ..... 1101-1369 *441
" ..... 1200-1310 *440
Pochahontas ..... 100-199 401
" Atkinson to Wenzel..... 405
" ..... 200-399 410
Pochahontas, E. side, Story Av. to Bear Grass Creek ..... *417
Pochahontas, W. side, Story Av. to Bear Grass Creek ..... *416
Pope ..... 1500-1581 429
" ..... 1582-1599 430
" ..... 1600-1722 *428
" ..... 1601-1749 *431
" ..... 1734-1750 *427
Powhattan, Fulton to Atkinson ..... 404
" Atkinson to Elm..... 406
Prospect Av ..... 1100-1343 431


### Q


Quadrant Av ..... 2600-2649 471
Quarry ..... 1951-2037 *473
Quincy ..... 1200-1341 411


### R


Railroad Av—Anchorage ..... 487
Rammers ..... 1800-1949 470
Randolph ..... 1300-1330 *444
" ..... 1301-1332 *446
Rastetite Av ..... 100-139 435
Raymond Av ..... 100-141 436
Rehm ..... 419
Reingardt Av ..... 1500-1547 472
Reservoir—See Mellwood Av.
Reutlinger ..... 1801-1891 470
River Av ..... 414
Roberta Av ..... 200-231 477
Rogers ..... 1200-1252 *446
" ..... 1201-1253 *445
" ..... 1300-1421 440
Rosewood Av ..... 1310-1383 465
Rubel Av ..... 1300-1331 446
" ..... 1400-1524 *449
" ..... 1401-1537 *446
" ..... 1600-1726 *450
" ..... 1601-1727 *453
" ..... 1800-1840 *452
" ..... 1801-2017 *454
" ..... 1900-2036 *462
Ruffers Av ..... 1000-1013 461
" ..... 1014-1153 462
" ..... 1201-1251 *454


### S


St. Bernard ..... 457
St. Catherine, East ..... 1000-1061 459
" ..... 1062-1099 460
Scheffel Av ..... 439
Schiller Av ..... 1300-1948 *470
" ..... 1301-1303 *460
Shelbyville Turnpike, St. Matthews, W. of Chenoweth Av ..... 486
Shelbyville Turnpike, St. Matthews, E. of Chenoweth ..... 482
Shelbyville Turnpike, St. Matthews, W. of Chenoweth Av ..... 481
Sherwood Av ..... 1200-1321 472
Short, N. S., Spring to Bear Grass Creek *425
" S. " Bear Grass C'k. E. to Alley *426
" S. " Spring W. to Alley ..... *473
Slaughter Av ..... 1550-1643 464
Smyser Av ..... 1600-1757 431
Spring, E. side, Bear Grass Creek to Mellwood Av ..... *420
Spring, W. Side, Bear Grass Creek to Mellwood Av ..... *429
Spring ..... 600-676 *418
" ..... 601-677 *425
" ..... 700-835 *437
State ..... 1500-1590 *432
" ..... 1501-1559 *429
" ..... 1561-1591 *430
" ..... 1592-1599 430
Stevens Av ..... 1276-1427 471
" ..... 1428-1545 472
Stevenson ..... 900-967 425
Stiltz Av ..... 475
Stoll Av ..... 100-255 431
Stone, E. side, Story Av. to Elder..... *418
" W. " " " " ..... *417
" Elder to Mellwood Av..... 418
Story Av ..... 1000-1026 *415
" ..... 1001-1069 *409
" ..... 1101-1347 *410
" ..... 1200-1316 *416
" ..... 1301-1449 *411
" ..... 1318-1398 *417
" ..... 1400-1452 *418
" ..... 1454-1498 *420
" ..... 1500-1616 *419
" ..... 1501-1599 *412
" ..... 1601-1689 *415
Struck ..... 1000-1135 470
Swan ..... 2101-2225 *459
Sycamore ..... 1600-1656 *434
" ..... 1700-1812 *435


### T


Transit Av ..... 1300-1340 *463
" ..... 1301-1399 *454
" (Duplicate numbers) 1301-1407 *457
" ..... 1400-1430 *464
" ..... 1409-1519 *458


### U


Underhill ..... 700-747 442
" ..... 1100-1192 *443
" ..... 1101-1147 *437
" ..... 1149-1261 *438
" ..... 1200-1262 *445
" ..... 1601-1651 *447


### V


Van Buren ..... 1206-1319 403
" ..... 1320-1449 404
" ..... 1450-1545 414
Vernon Av ..... 1500-1539 434
Von Borries Av ..... 1900-2113 454
" ..... 2114-2543 463
" ..... 2600-2620 *465


### W


Walnut, East ..... 1000-1035 421
Washington, East ..... 1000-1147 409
" ..... 1200-1265 410
" ..... 1400-1545 411
Water—Jeffersontown ..... 485
Waverley Av ..... 100-115 433
Wayne ..... 100-311 403
" ..... 312-531 407
Webster ..... 100-339 411
Wenzel ..... 101-199 *405
" ..... 201-427 *409
" ..... 501-643 *415
" ..... 761-1037 *421
Westport Road, St. Matthews, at County Road ..... 481
Westport Road, St. Matthews, East of Chenoweth Av ..... 482
Wickliffe Av ..... 1000-1132 *449
" ..... 1001-1133 *444
" ..... 1500-1581 439
" ..... 1582-1599 430
" ..... 1600-1627 428
" ..... 1683-1744 468
Wilson ..... 700-739 445
Winter Av ..... 1000-1007 461
" ..... 1008-1145 462
" ..... 1200-1247 454
Wood ..... 1400-1530 *407
" ..... 1401-1521 *403
" ..... 1523-1639 *404
" ..... 1532-1638 *408
" ..... 1640-1738 414
Work House Road ..... 478


### Y


Young ..... 1400-1435 433


## SPECIALS

### A


Abraham, L. C., Slaughter House..... 420
Academy of our Lady of Mercy ..... 444
" " the Sacred Heart ..... 480
All Prayer Foundling Home ..... 419
American Laundry Co..... 415
" Oak Leather Co..... 417
" Printing House for the Blind .. 432
Anchor Manufacturing Co., Woolen Mill 428
Anderson Distillery..... 426
Asbury Methodist Church ..... 408


### B


Ballard Mills, Underhill Street Warehouse 437
Baptist Church (Jeffersontown) ..... 485
Bear Grass Woolen Mills ..... 437
Beck, E. E., Slaughter House..... 430
" L. E., " " ..... 411
" Robert, " " ..... 439
Bellis Bros. & Pate Co., Mfrs. of Soap & Oils 412
Belvoir Apartment House..... 468
Besten, The, Apartment House..... 468
Bickel, Henry, Excavating & Wrecking Contractor ..... 407 & 438
Boarding & Day School for Young Ladies, W. G. Lord, Prop..... 487
Bourbon House ..... 416
" Stock Yards Co., Section 1..... 422
" " " 2..... 416
Bradley, Allen, Distillery..... 425
" " " Dry Feed House 423
" " " Pump House..... 416
Bradley, Allen, Distillery Co., Slocum, Central & Williams Warehouses..... 426
Buchanan Bonded Warehouse..... 426
Burg, Philip, Slaughter House..... 418
Butchertown Brew'y, John F. Oertel, Prop. 418
" " Stable ..... 411


### C


Central Bonded Warehouse ..... 426
Central Consumer's Co., Phoenix Brewing Co. Branch..... 445
Central Consumers Co., Storage..... 421
" Kentucky Asylum for the Insane 484
Champion Wire & Iron Works..... 437
Children's Home ..... 454
Christ, Geo. J. & John M., Brewery ..... 421
Christian Church — Jeffersontown..... 485
Church of the Advent (Episcopal) ..... 455
Church of the Blessed Sacrament, School & Hall..... 409
Chrystal Spring Distillery Co..... 419-429
Clifton Baptist Church..... 433
" Brewery, Wm. Palmer, Prop..... 477
" & Crescent Hill M. E. Church..... 436
" " School ..... 436
Club Warehouse ..... 426
Colored Baptist Church—Jeffersontown.. 486
" M. E. " " ... 486
Conrad, Geo. P., Slaughter House..... 412
Coucher, W. H., Mfr. of Hardwood Lumb'r 401
" " " Lumber Yard..... 401-405
Cumberland Telephone Co., Eastern Ex.. 453
Currie Fertilizer Co., The..... 410


### D


Delmont Club, the..... 412
Dow Wire & Iron Works ..... 410
Drydle, J., Cooper Shop ..... 418


### E


Eastern Exchange Cumberland Tel. Co... 453
Eclipse Woolen Mills..... 438
Elk Run Distillery ..... 425


### F


Finck Bonded Ware House..... 426
Fire Department, Chemical Engine No. 2 429
" " " " " 4 467
" " Engine Co. " 10 411
" " " " 11 440
First German Lutheran Church..... 441
" Ward School..... 410
Franck Jacob, Slaughter House..... 439
" Peter A. " " ..... 439


### G


Gast, Jacob, Rock Crusher ..... 479
German Baptist Orphan's Home ..... 456
" Evangelical Christ Church ..... 448
" Protestant Orphan's Home ..... 465
Good Shepherd Orphanage ..... 452


### H


Hatchell & Davis, Flour Mill..... 485
Hecht, Fritz, Slaughter House ..... 419
Highland Baptist Church ..... 428
" Church of Christ..... 466
" Presbyterian Church..... 457
" Unitarian Sunday-School, The. 454
Hillenbrand Brick Manufacturing Co.... 470
Holy Trinity R. C. Church..... 482
Hopkins, Wm., Sheep Skin Tannery ..... 409
Horter, Fred, Slaughter House..... 413
Howe Manufacturing Co ..... 439
Hudson Bros., Mule Stables..... 423
" " Sales ..... 415


### I


Immanuel Evangelical Church..... 454


### J


Jarvis, W. H. & Son, Slaughter House..... 439
Jones, A. J., Slaughter House ..... 413


### K


Kentucky Distillery & Warehouse Co., The Anderson & Nelson Distilleries..... 426
Kentucky Distillery & Warehouse Co., The Allen Bradley Dist., Dry Feed House 423
Kentucky Distillery & Warehouse Co., The Allen Bradley & Elk Run Distilleries.. 425
Kentucky Distillery & Warehouse Co., The Chrystal Springs & Mellwood Dist. 419-429
Kentucky Institute for the Blind ..... 482
" Military Institute..... 487
Klenzlen, Fred R., Slaughter House..... 418
Kirwan Bros., Lumber Yard ..... 402
" " Saw Mill..... 403
Kiser W., Slaughter House..... 439
Klein, Henry J., Wagon Factory..... 477
Kleinstarink, H. Florist ..... 413
Klug, A. & Son, Soap Factory ..... 413
Koch G., Slaughter House..... 411
" J., " " ..... 411
" John, " " ..... 411
Kraft, Geo., " " ..... 439
" H. A., " " ..... 439
Krant, Fred, Tallow Factory..... 478


### L


Lander Memorial M. E. Church..... 464
Layer, G., Slaughter House..... 438
Lees, James, Memorial Presbyterian Ch... 439
Link, J. F., Florist ..... 470
Lloyd St. A. M. E. Church ..... 407
Lord, W. G. Boarding School..... 487
Louisville Butcher's Hide & Tallow Co... 410
" Car Wheel & Railroad Supply Co.. 415
" City Work House ..... 478
" Drying Machinery Co..... 439
" & Eastern R. R. Pow. H. & Car Barn 487
" Leather Co..... 442
" & Nashville R. R. Depot—Anchge 487
" " " Round House..... 425
" Packing Co..... 410 & 417
Louisville Point Lumber Co., The, Saw Mill & Lumber Yard..... 401
Louisville Presbyterian Orphanage..... 487
" Public Library—Highland Branch 457
" Ry. Co., Highland Av. Car Barns. 454
" Silvering & Beveling Co..... 411
" Storage Warehouse..... 426
" Veneer Mill, J. H. Kline, Prop... 401
" Water Co., Filtration Plant..... 476
" " " Pumping Station No. 2 479
Lucia Av. Public School..... 463
Lutheran Church—Jeffersontown..... 486


### M


McClure Hoke Stone Crusher Water Works Station..... 479
Maiden Lane School (Colored)..... 413
Marret, J. E., Florist ..... 455
Masonic Hall—Jeffersontown ..... 485
Mayfield Woolen Mills Clothing Co..... 420
Mellwood Distillery Co..... 419 & 429
Mercke, F. J., Mnfr. of Extension Tables 412
Meschendorf, D., Old Kentucky Dist'ry Co. 478
M. E. Church—Jeffersontown..... 486
Morton Home for Old Ladies ..... 453


### N


Nanz & Neuner, florists..... 482
National Candy Co., Frank A. Menne Pac. 415
" Oak Leather Co., The..... 410
Nelson Distillery & Bonded Warehouses.. 426


### O


Oertel, John F., Brewery..... 418
Old Kentucky Distillery Co..... 478
Oppenheimer, Joseph, Slaughter House... 430
Orphanage of the Good Shepherd, The ... 452
Overhill Street School..... 443


### P


Palmer, Wm. Clifton, Brewery ..... 477
Peters, John, Slaughter House ..... 418
Pero & Stoecker, Fertilizer Works..... 479
Pfaffinger & Co., Slaughter House..... 411
Phoenix Brewing Co..... 445
Post Office Station C..... 437
Presbyterian Church—Jeffersontown..... 486
Preston Park Seminary..... 480


### S


Sacred Heart Retreat ..... 480
St. Aloysions R. C. Church..... 440
" Anthony's Hospital..... 444
" Brigid's R. C. Church..... 454
" Edward's " " Jeffersontown .... 485
" Francis of Rome Church & School .... 435
" Joseph Orphan Asylum ..... 477
" Josephine's Church & School ..... 411
" Matthews Episcopal Ch., St. Matthews 481
" Stevens Methodist Church ..... 470
" Vincent Orphan Asylum ..... 477
Schloemer, C. W. & Son, Slaughter House 420
Schoeffel, F., Slaughter House..... 430
Schulz, Jacob, Florist ..... 455
Slocum Bonded Warehouse..... 426
Smyser Avenue Public School ..... 431
Southern Malting Co..... 459
Stiltzel Distilling Co..... 409
Stocker, Chas. & Son, Tanners..... 413
Struck, J. N. & Bro., Planing Mill & Lumber Yard ..... 437


### T


Tanner's Offal Co..... 443
Third Evangelical Lutheran Church .... 419
Trinity ..... 452
" P. E. Church ..... 415
" Y. M. I. Club House ..... 456
Tyler Box Co..... 402


### U


Underhill St. Warehouse ..... 437
U. B. Church..... 410
Upper Fulton Street School ..... 403


### V


Van Buren Street Public School..... 403
Vissman, C. F. & Co., Pork & Beef Packers 416
Vohrman, John H., Green House..... 463


### W


Walker, Wm., Florist..... 458
Weppler, Wm., Slaughter House..... 418
Westerman Memorial Evangelist Church. 435
Williams Bonded Warehouse..... 426
Wolke H & Bro. Furniture Co..... 438
Woodruff, W. F. Stone Crusher at Blanken bakers..... 479


★ INDICATES ONLY ONE SIDE OF STREET SHOWN

1905
v.1

LOUISVILLE, KY.
Volume One.
(KEY MAP)

Population 225,000. Prevailing Winds S. & S.W.

## WATER FACILITIES

Gravity system of water works. 27.3¼ miles of water pipes. 3" to 48" diam. 606 Fire hydrants. Pressure at Fourth and Main Sts. 45 lbs. per sq. inch. System installed 1858, Extensions yearly. Practically all pipes have been relaced since installation?

Water supply from Ohio River, pumped through stand pipe to reservoir of 100 million galls. capacity, situated 4½ miles East of Court House, from which it is conveyed to city through 48" supply main which connects with distributing mains. Bottom of reservoir 173 ft. above mud sill in Louisville and Portland Canal and 174 ft. above intersection of Fourth and Main Sts.

Two Cornish, low pressure pumping engines, capacity six million galls. per 24 hours, each.

Two pair Blake pumps. Capacity fifteen million galls. per 24 hours each.

One compound beam and fly wheel pumping engine, capacity Sixteen million galls. per 24 hours.

New pumping station in course of construction and expected to be in operation some time in 1906. To be equipped with two triple expansion fluity pumping engines of 24 million galls capacity each per 24 hours.

Average daily consumption during 1904. 17,708,389 galls. Total consumption during same year, 77,713,246,312 gallons.

669 fire cisterns.

## FIRE DEPARTMENT

Fully Paid. One chief, five assistant chiefs and 133 active firemen, 107 trained horses, swinging harness. 19 Engine companies, 2 chemical and one water tower company, Gamewell fire alarm System, 10 signal circuits 336 boxes. Rational automatic fire alarm reporting duties to fire tower from 75 buildings. All men sleep in company quarters. Four aerial and one regular hook & ladder company.

One 55 ft. Water tower. Four aerial hook and ladder trucks, four 75 ft. aerial one 65 ft. quick hoist and one 85 ft. and one 55 ft. screw (hoist.) One piaui service hook & ladder truck. 18 Ahrens Metropolitan Steam fire engines, viz. one-double extra first class, five-first class, Six-second class, five-third class, and one fourth class. Two LaFrance steam fire engines, viz.- one - first class, and one third class. One steam fire engine held in reserve. Five combination chemical and hose wagons. (8 hose reels, 23000 ft. 2½ cotton rubber lined hose, and 600 ft. 3" cotton, rubber lined hose, all in good condition. Buckets, axes, poles, small chemical extinguishers, and all improved equipment for efficient service.

Salvage corps Supported by all insurance companies. 12 fully paid men. Stabled horses with swinging harness. Three wagons, 4 hd covers, 42 roof covers. Three small chemical extinguishers. Chief and one man in buggy attend all fires on outskirts of city.

GRADES PRACTICALLY LEVEL. 300 MILES OF STREETS. OF WHICH 175 [illegible] ARE PAVED AS FOLLOWS:-

| | | |
|---|---|---|
| ASPHALT | 23 | Trunk Miles |
| BRICK | 40 | 36/1000 " |
| GRANITE | 17 | 24/1000 " |
| MACADAMIZED | 75 | 88/1000 " |
| NONE | 5 | 613/1000 " |
| SURFACE | 3 | 398/1000 " |
| BROKEN STONE | 4 | 476/1000 " |
| GRAVEL | | 983/1000 " |

Streets lighted by electricity and gas.

Police department, 329 officers and men. No police patrol telegraph system, Telephones used.

No Fire Limits or "Blocked Territory" defined by ordinance.

Corrected

## KEY

- Brick building with brick or metal cornice
- . . . frame cornice
- . . . stone front
- . . . frame side
- Brick veneered building
- Brick and frame building
- Frame building
- . . . iron clad
- Stone building
- Fire proof construction
- Fire wall 6 inches above roof
- . . . 12 . . .
- . . . 18 . . .
- . . . 24 . . .
- . . . 36 . . .
- Figures 8,12,16,20 indicate thickness of wall in inches
- Wall without openings and size in inches
- . . . with openings, figures indicate on which floor
- . . . opening protected by single iron door
- . . . double . . .
- . . . (STANDARD or VAULT) doors
- Windows protected by iron shutters
- Window opening in first story
- . . . second . . .
- Windows . . . 3rd third stories
- . . . fourth . . .
- Stable
- Steam boilers
- Chimneys
- V.P. - Vertical Pipe or Stand Pipe
- . . . with fire escape
- Fire escape
- Engine and horse power in figures
- Automatic sprinklers
- Fire alarm box
- AFA Automatic Fire Alarm
- I.E.P. Independent Electric Plant
- Single
- D.H.-Double
- T.H.-Triple
- Hydrants
- F.P.-Fire Pump.
- 27 Reference to adjoining Sheet
- Fire Engine Ho, as shown on key map.
- 5 Block Numbers.
- Water Pipe with size in inches.

## GENERAL KEY TO VOLUMES

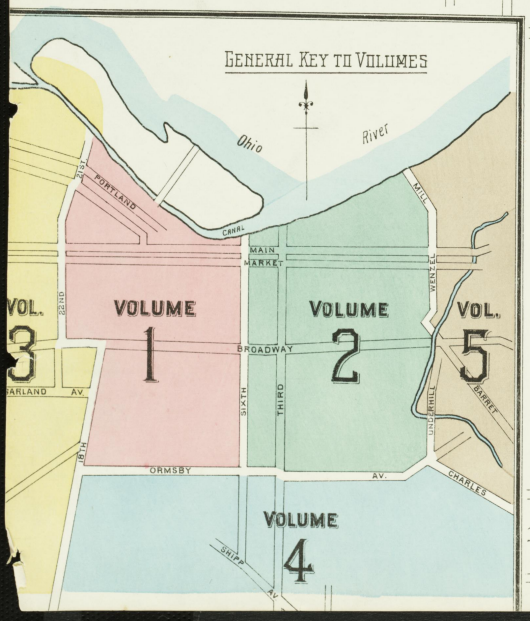


Louisville & Portland Canal

OHIO RIVER

ROCK, BARE AT WATER

P.C.C. & St. L. R.R. Bridge

Western Cemetery

Baxter Square

Colgan

Louisville

Portland

Shawnee

Park

Wilson

Garvin

Euclid Av.

W. Ormsby Av.

Dumesnil

Oak

Oldham

Churchill

Zane

Bertrand

St. Catherine

Florence Pl.

Breckinridge

York

Cawthon

Nelson

Pike

Chapel

Hackney Av.

Esquire

Lucas

Newton

Center

Fifth

Sixth

Seventh

Eighth

Ninth

Tenth

Eleventh

Twelfth

Thirteenth

Fourteenth

Fifteenth

Sixteenth

Seventeenth

Eighteenth

Nineteenth

Twentieth

Twenty First

Twenty Second

Twenty Third

Twenty Fourth

Main

Market

Jefferson

Green

Grayson

Walnut

Madison

Chestnut

Magazine

Broadway

Lexington

Kentucky

Delaware

Maple

Garland Av.

Howard

Anderson

Arbegust

Bannon

Southgate

Prentice

Harney

Gallagher

O'Hara

Crop

Pirtle

Rowan

Congress

Owen

Duncan

Columbia

Eddy

Gilliam

St. Xavier

Baird

Todd

Bank

Little

Water

High

Green

Griffiths

Yelen

Ormsby Av.

Dumesnil

Euclid Av.

Shipp Av.

Charles

Barret

Mill

Canal

Portland

Main

Market

Broadway

Ormsby Av.

Garland Av.

Volume Four

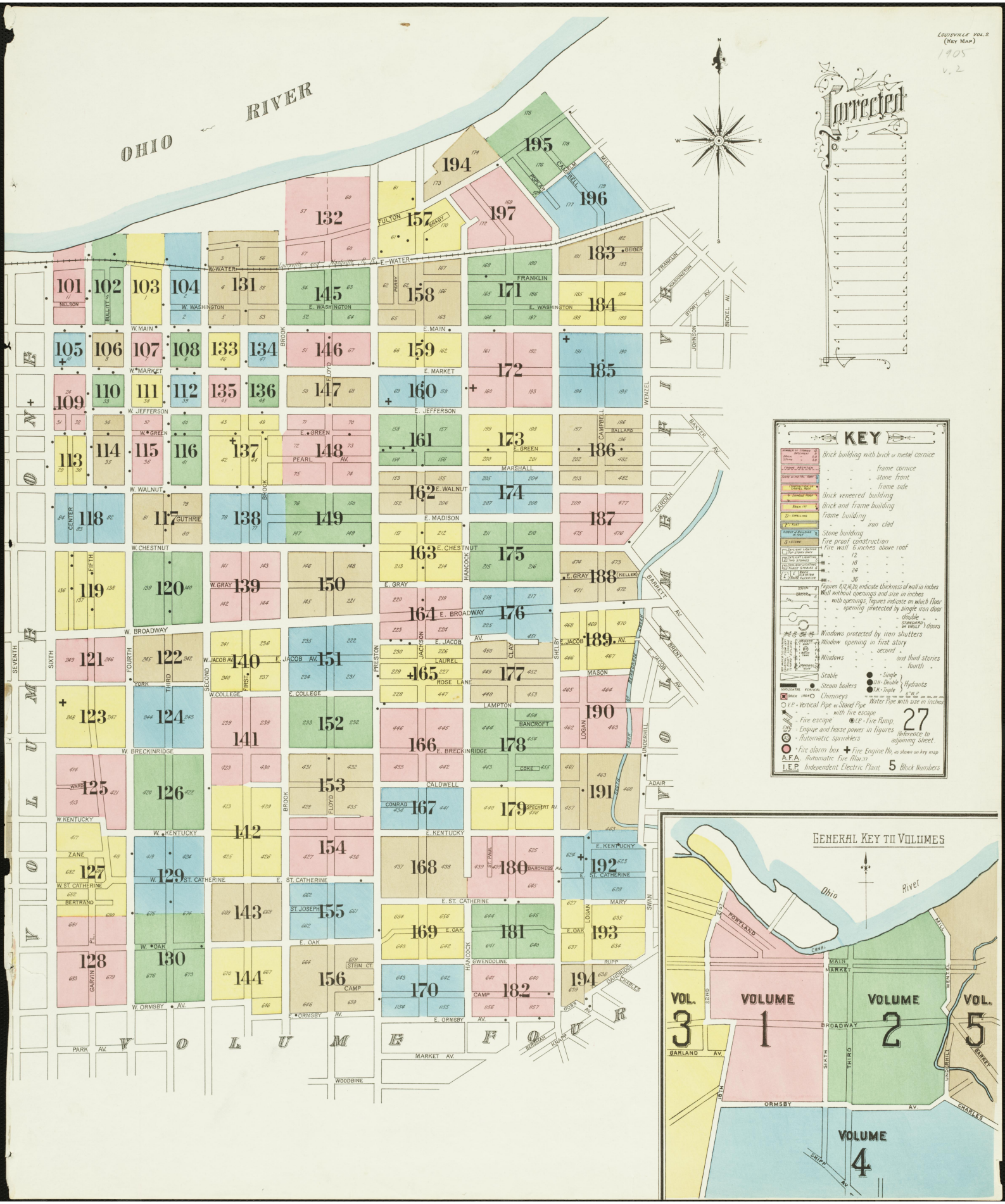
LOUISVILLE VOL. 2
(KEY MAP)
1905
v. 2
Corrected
OHIO RIVER
VOLUME ONE
VOLUME FIVE
VOLUME FOUR
KEY
Brick building with brick or metal cornice
frame cornice
stone front
frame side
Brick veneered building
Brick and frame building
Frame building
iron clad
Stone building
Fire proof construction
Fire wall 6 inches above roof
Figures 8, 12, 16, 20, indicate thickness of wall in inches
Wall without openings and size in inches
with openings, figures indicate on which floor
opening protected by single iron door
double
STANDARD or VAULT doors
Windows protected by iron shutters
Window opening in first story
second
Windows
and third stories
fourth
Stable
Steam boilers
Hydrants
Chimneys
Water Pipe with size in inches
Vertical Pipe or Stand Pipe
with fire escape
Fire escape
Fire Pump
Engine and horse power in figures
Automatic sprinklers
Fire alarm box
Fire Engine Ho, as shown on key map
A.F.A. Automatic Fire Alarm
I.E.P. Independent Electric Plant
5 Block Numbers
27
Reference to adjoining sheet.
GENERAL KEY TO VOLUMES
Ohio River
VOL. 3
VOLUME 1
VOLUME 2
VOL. 5
VOLUME 4

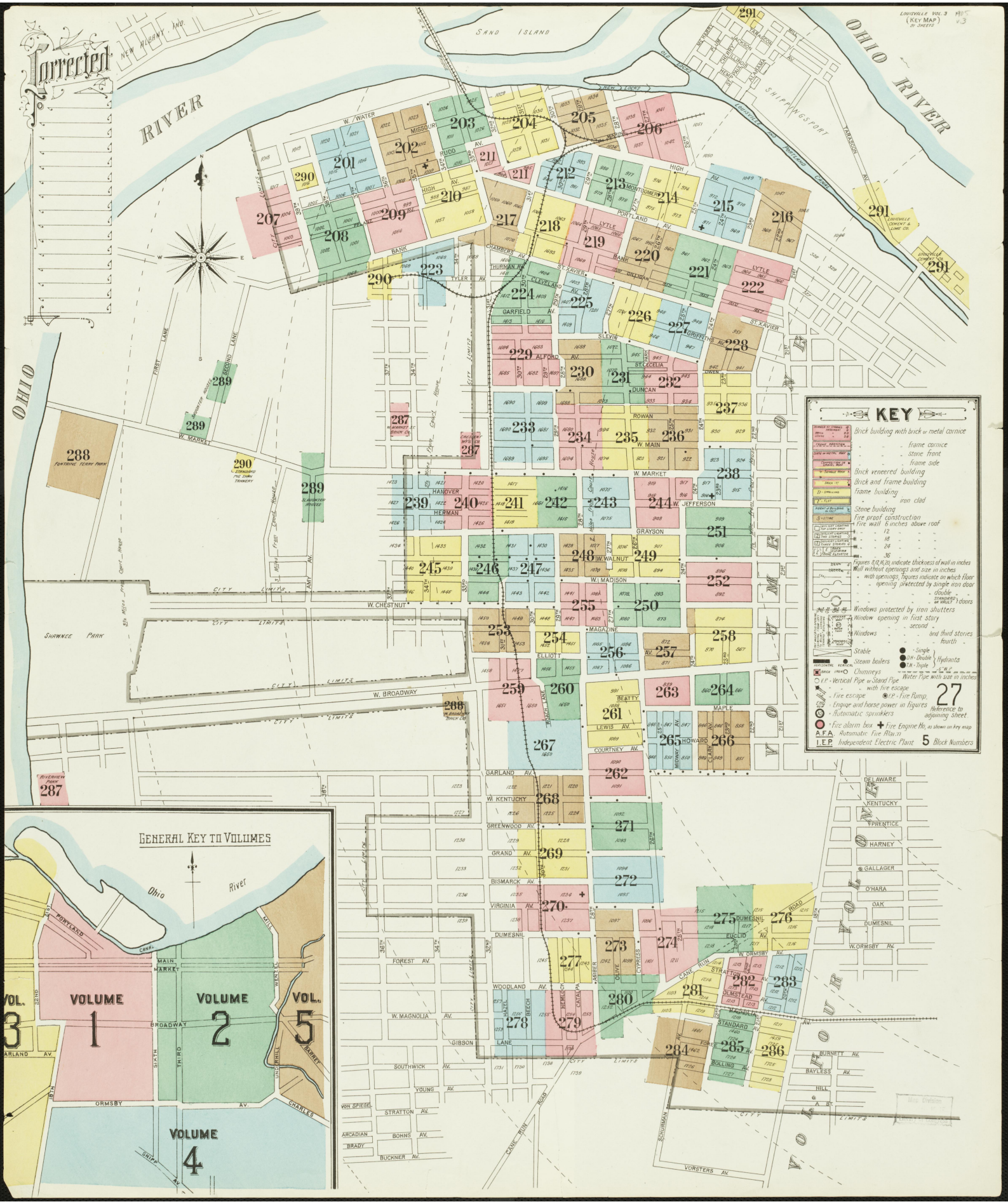

Corrected
LOUISVILLE VOL. 3 (KEY MAP) 91 SHEETS
1905 v.3
OHIO RIVER
SAND ISLAND
NEW ALBANY, IND.
SHIPPINGSPORT
OHIO
VOLUME ONE
VOLUME FOUR
KEY
Brick building with brick or metal cornice
frame cornice
stone front
frame side
Brick veneered building
Brick and frame building
Frame building
iron clad
Stone building
Fire proof construction
Fire wall 6 inches above roof
Figures 8,12,16,20, indicate thickness of wall in inches
Wall without openings and size in inches
with openings, figures indicate on which floor
opening protected by single iron door
double
STANDARD or VAULT doors
Windows protected by iron shutters
Window opening in first story
second
Windows and third stories
fourth
Stable
Steam boilers
Chimneys
Single
D.H. - Double
T.H. - Triple
Hydrants
Water Pipe with size in inches
V.P. - Vertical Pipe or Stand Pipe
with fire escape
Fire escape
F.P. - Fire Pump
Engine and horse power in figures
Automatic sprinklers
Fire alarm box
Fire Engine No. as shown on key map
A.F.A. Automatic Fire Alarm
I.E.P. Independent Electric Plant
27 Reference to adjoining sheet
5 Block Numbers
GENERAL KEY TO VOLUMES
Ohio River
VOL. 3
VOLUME 1
VOLUME 2
VOL. 5
VOLUME 4

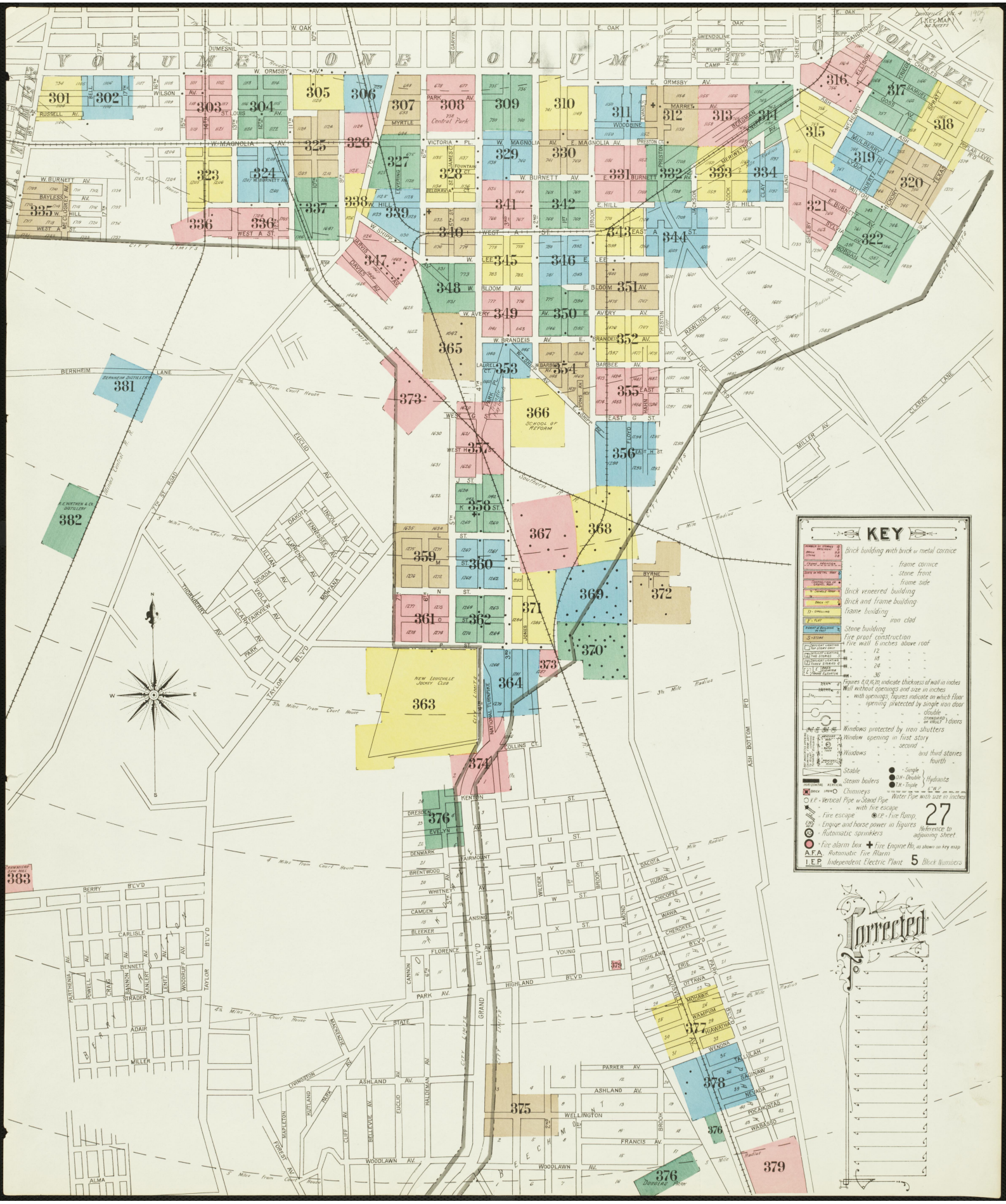
KEY
Brick building with brick or metal cornice
frame cornice
stone front
frame side
Brick veneered building
Brick and frame building
Frame building
iron clad
Stone building
Fire proof construction
Fire wall 6 inches above roof
Figures 8,12,16,20, indicate thickness of wall in inches
Wall without openings and size in inches
with openings, Figures indicate on which floor
opening protected by single iron door
double
Windows protected by iron shutters
Window opening in first story
second
Windows and third stories
fourth
Stable
Steam boilers
Chimneys
Hydrants
Water Pipe with size in inches
Vertical Pipe or Stand Pipe
with fire escape
Fire escape
Fire Pump.
Engine and horse power in figures
Automatic sprinklers
Fire alarm box
Fire Engine No. as shown on key map
A.F.A. Automatic Fire Alarm
I.E.P. Independent Electric Plant
27
Reference to adjoining sheet
5 Block Numbers
Corrected
Central Park
Southern R.R.
Jockey Club
Douglas Park
Beechmont
Berry B'l'v'd
Taylor B'l'v'd
Grand B'l'v'd
Highland B'l'v'd
Ash Bottom R'd
Miles from Court House
City Limits

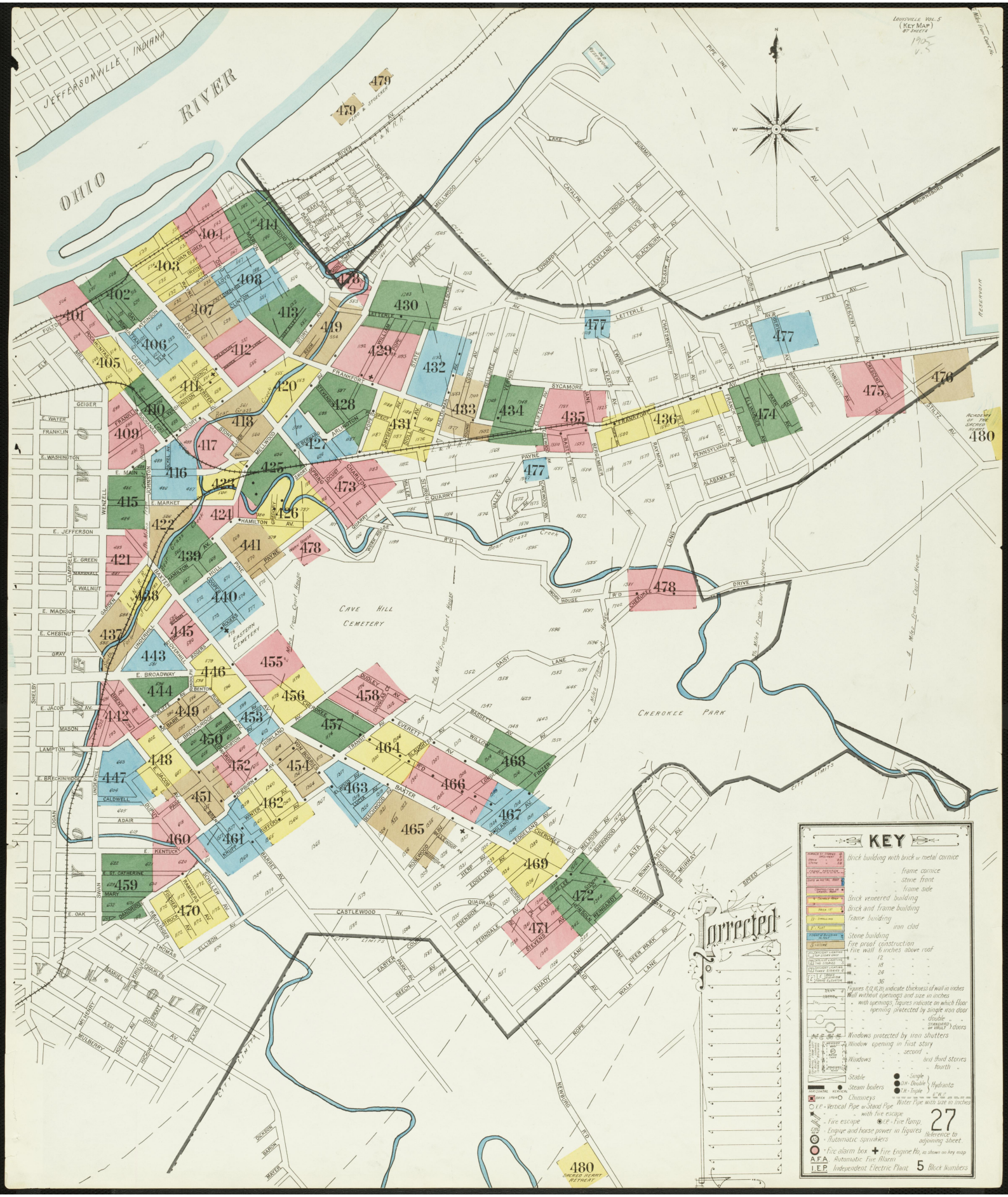

Louisville Vol. 5
(Key Map)
87 Sheets
1905
v. 5
Jeffersonville, Indiana
Ohio River
Cave Hill Cemetery
Cherokee Park
Eastern Cemetery
Academy of the Sacred Heart
Sacred Heart Retreat
Corrected
KEY
Brick building with brick or metal cornice
" " " frame cornice
" " " stone front
" " " frame side
Brick veneered building
Brick and frame building
Frame building
" " " iron clad
Stone building
Fire proof construction
Fire wall 6 inches above roof
" " 12 " " "
" " 18 " " "
" " 24 " " "
" " 36 " " "
Figures 8, 12, 16, 20, indicate thickness of wall in inches
Wall without openings and size in inches
" with openings, figures indicate on which floor
" " opening protected by single iron door
" " " " " double " "
" " " " " standard or vault doors
Windows protected by iron shutters
Window opening in first story
" " " second "
Windows " " " and third stories
" " " " fourth "
Stable
Steam boilers
Chimneys
Single
Double
Triple
Hydrants
Water Pipe with size in inches
V.P. Vertical Pipe or Stand Pipe
" " " with fire escape
" Fire escape
F.P. Fire Pump
Engine and horse power in figures
Automatic sprinklers
Fire alarm box
Fire Engine Ho, as shown on key map
A.F.A. Automatic Fire Alarm
I.E.P. Independent Electric Plant
27
Reference to adjoining sheet.
5 Block Numbers


HIGH 5 AV.
TYLER 328 AV.
PORTLAND AV.
327
LYTLE
LYTLE 327 ALLEY
BANK 6
SEE VOLUME THREE
21ST
20TH
BRIDGEFORD
FLASK YARD
STOVE WARE HO.
STORAGE
PATTERN SHOP
MFRS OF STOVES, GRATES, TIN & COPPER WARE & C.
FOUNDRY
FITTING R'M.
PATTERN STORAGE
BRIDGEFORD MFG. CO. STORAGE OF TIN WARE
PAINT SHOP
LYTLE ST. SCHOOL
L.H. COMSTOCK MFG. BRD. LUMBER YARD
LUMBER 6'
WOOD BOX FAC.
LOUISVILLE, VOL. 1.
Scale of Feet.

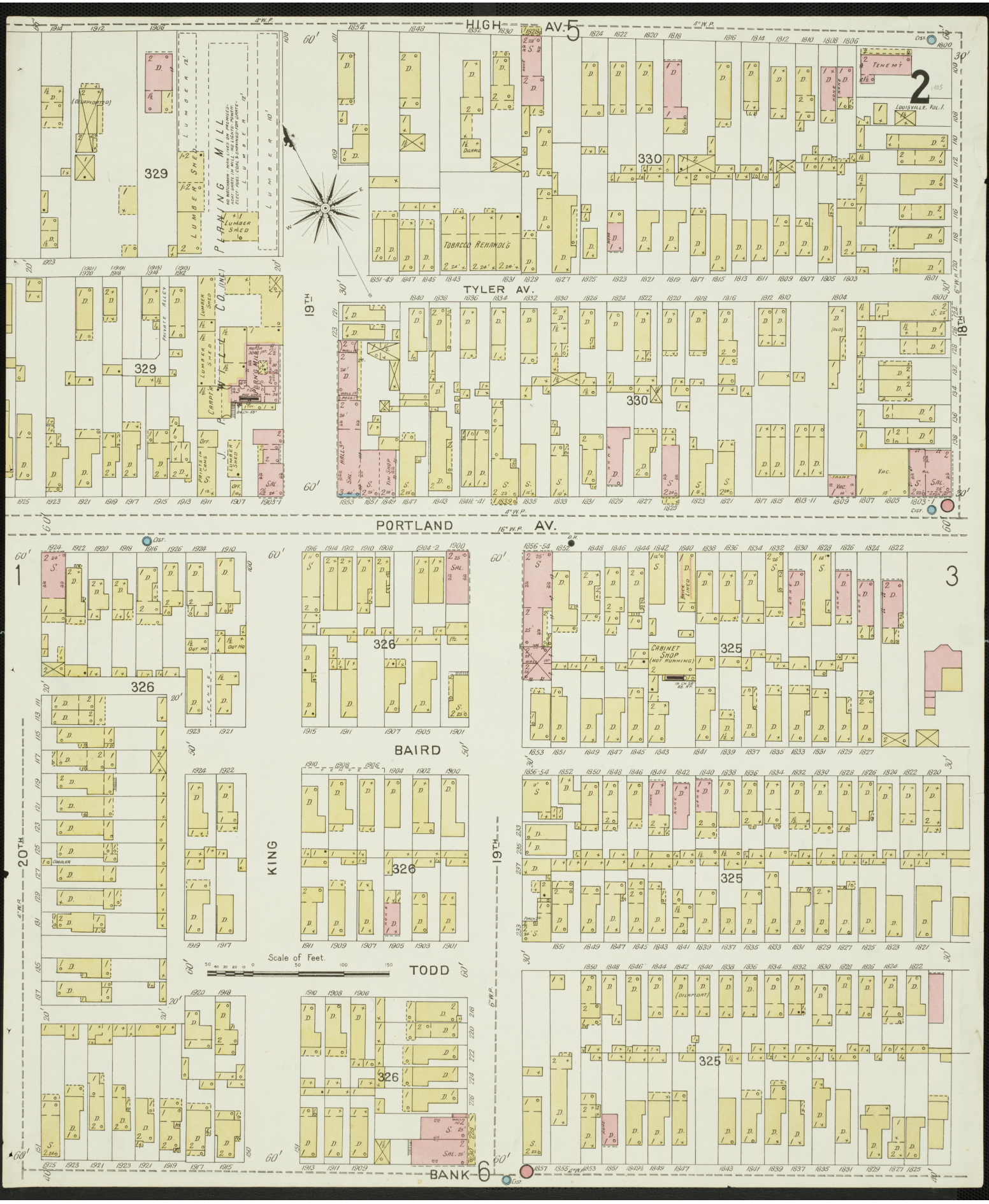
HIGH AV.
TYLER AV.
PORTLAND AV.
BAIRD
KING
TODD
BANK
19TH
20TH
PLANING MILL
LUMBER SHED
TOBACCO REHANDLG
CABINET SHOP (NOT RUNNING)
TENEMT
Scale of Feet.
329
330
326
325


3
LOUISVILLE, VOL. I.
1905
HIGH AV.
TYLER AV.
PORTLAND AV.
BAIRD
TODD
BANK
18TH
17TH
LYTLE ST.
EXCELSIOR STORAGE
36 VENTILATORS IN RF.
PALMER & HARDING UPHOLSTERS
STORAGE 1ST
UPHOLSTG 2ND
FILLING 1ST
STOCK RM 2ND
LUMBER STORAGE
PAINT SHOP
Scale of Feet.
320
313
324
323
4
2
6
9



LOUISVILLE & PORTLAND CANAL
4
LOUISVILLE, VOL. 1.
1905
IRON R.R. BRIDGE ACROSS OHIO RIVER
J. M. & I. R. R.
K. & I. BRIDGE R. R.
FERTILIZER STORAGE
FERTILIZER STORAGE BAST. MIXING R'M. 1ST.
LOUISVILLE FERTILIZER CO.
SOUTHERN SEED CO. SEED CLEANING
SOUTHERN SEED CO. STORAGE OF FARM MACH'Y
STANDARD OIL CO.
318
317
J. B. SPEED AND CO. SALT SHED
R. O. GATHRIGHT & CO. CORN MEAL MILL & ELEV.
ELEVATOR
OFFICE 1ST.
HIGH AV.
The FISHER - LEAF CO. (INC.) MFRS. STOVES AND IRON MANTLES
FOUNDRY
MOULDING R'MS
FLASK YARD
313
TYLER AV.
FISCHER LEAF CO.
WAGON SHED
NORTHERN LAKE ICE CO. (INC.)
ICE R'M.
GEN'L STORAGE
TANK R'M.
COLD STORAGE
312
R. R. SIDING
PORTLAND AV.
PRICE AND LUCAS CIDER AND VINEGAR CO. (INC.)
MFRS. OF KETCHUP, CIDER & VINEGAR
ABANDONED BREWERY
321
322
STERLING PAINT COLOR CO.
LAMPTON, CRANE AND RAMEY CO.
LYTLE
BAIRD ST.
17TH
16TH
15TH
Scale of Feet.

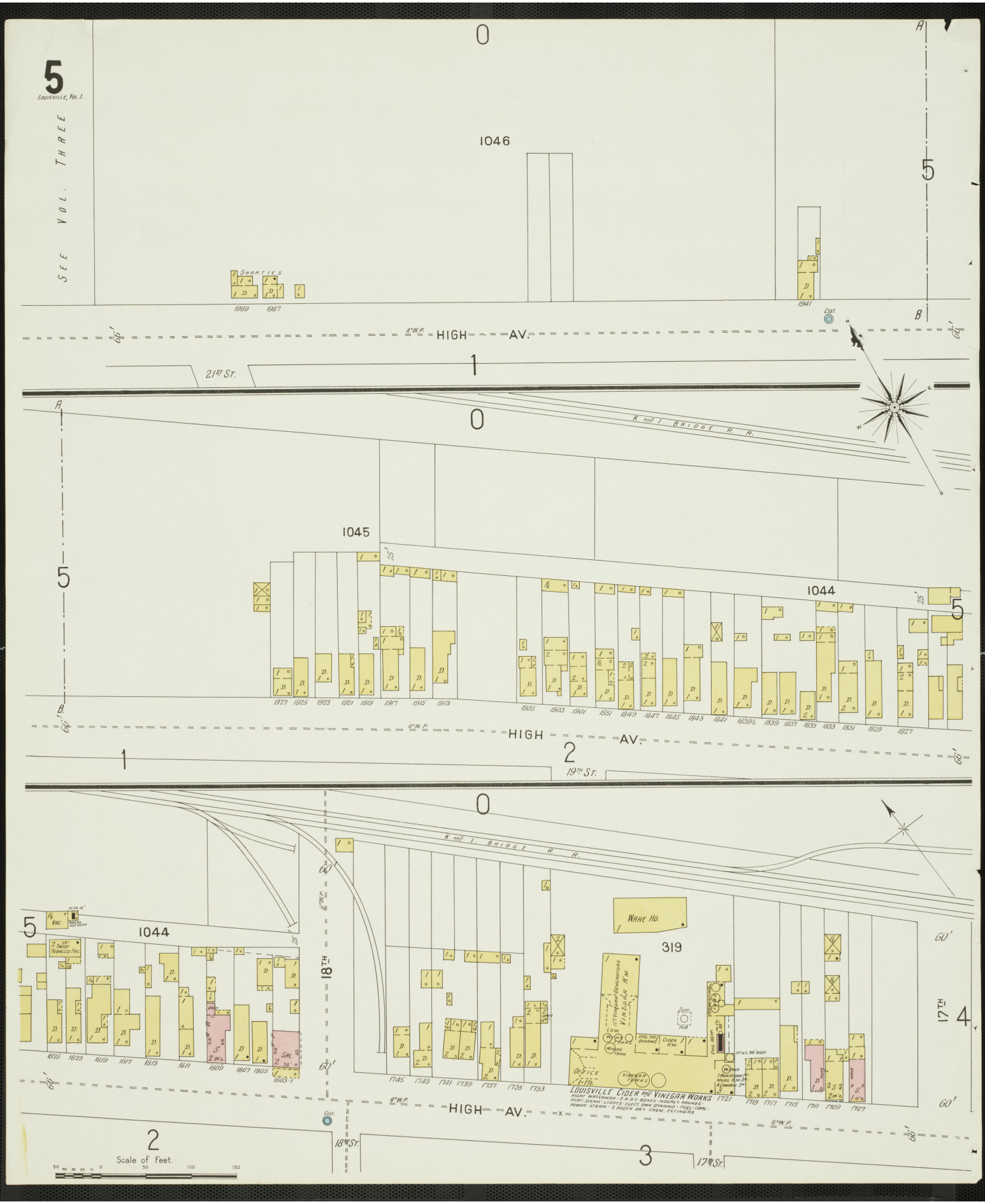
5
LOUISVILLE, VOL. 1.
SEE VOL. THREE
1046
SHANTIES
1989
1987
1941
4" W.P.
HIGH AV.
21ST ST.
K. AND I. BRIDGE R. R.
1045
1044
1927 1925 1923 1921 1919 1917 1915 1913
1905 1903 1901 1851 1849 1847 1845 1843 1841 1839½ 1839 1837 1835 1833 1831 1829 1827
19TH ST.
18TH
17TH
WARE HO.
319
OFFICE
LOUISVILLE CIDER AND VINEGAR WORKS
1727
1825 1823 1819 1817 1813 1811 1809 1807 1805 1803-7
1745 1743 1741 1739 1737 1735 1733
1719 1717 1715 1711 1709 1707
18TH ST.
17TH ST.
Scale of Feet.


SEE VOLUME THREE
32ND
ST. XAVIER
GILLIGAN
956
952
955
953
954
339
GRIFFITHS AV.
GRIFFITHS ALLEY
SHORT ST.
21ST ST.
20TH ST.
19TH ST.
20TH (60' WIDE)
19TH
BANK
KING ST.
LOUISVILLE, VOL. I.
6
7
8
1
2
3
Scale of Feet.


7
LOUISVILLE, VOL. 1.
6
GRIFFITHS AV.
SHORT
GRIFFITH'S ALLEY
940
939
22ND
21ST
20TH
DUNCAN
8
COLUMBIA
937
938
ROWAN
13
21ST ST.
THREE
VOLUME
SEE
Scale of Feet.


8
Louisville, Vol. I.
BANK
GRIFFITHS AV.
OWEN
DUNCAN
ROWAN
COLUMBIA
20TH
19TH
18TH
340
338
342
341
BOONE PARK
Louisville Christian Bible School
Scale of Feet.
6
7
9
14

# 9

LOUISVILLE, VOL. I.

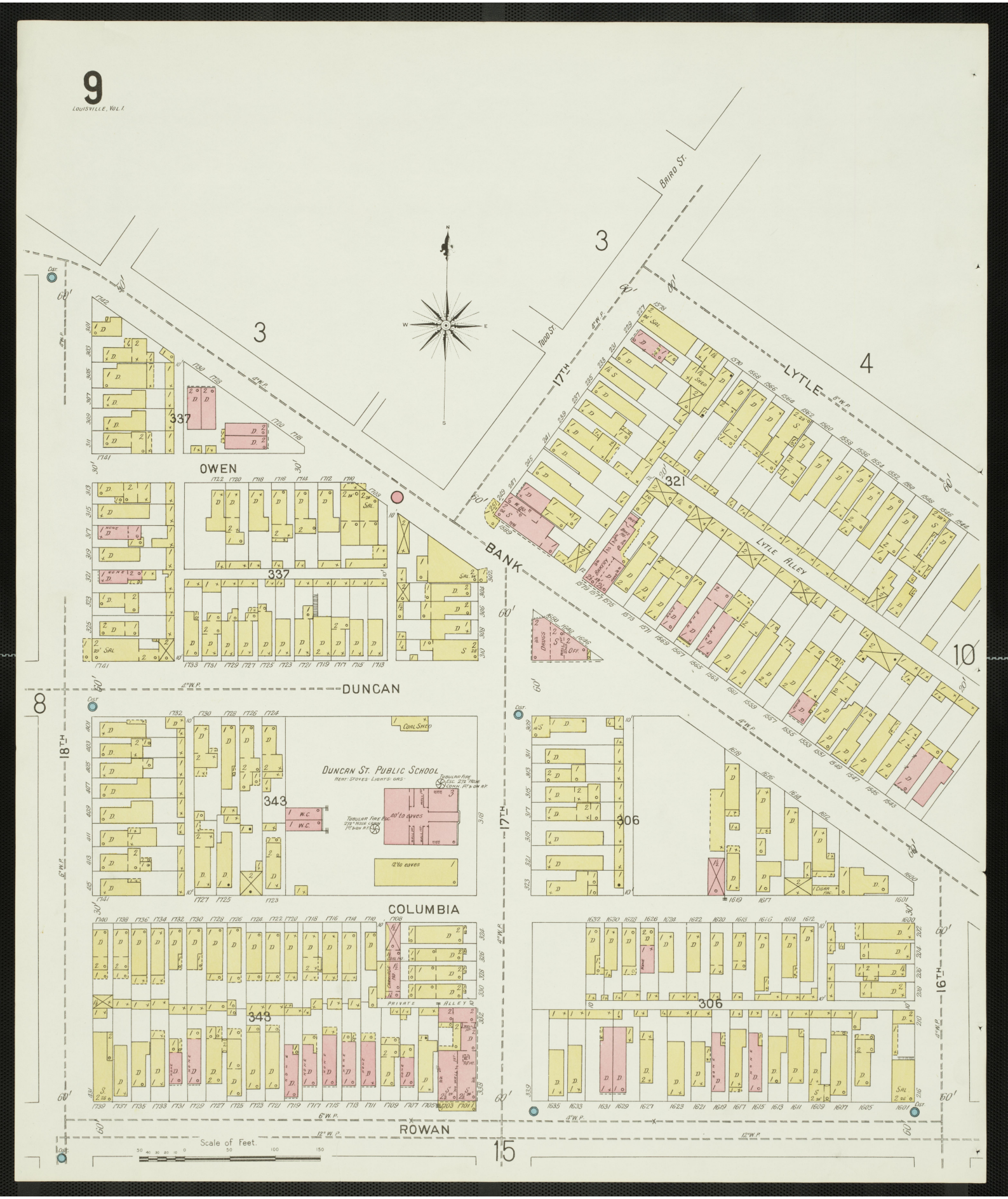

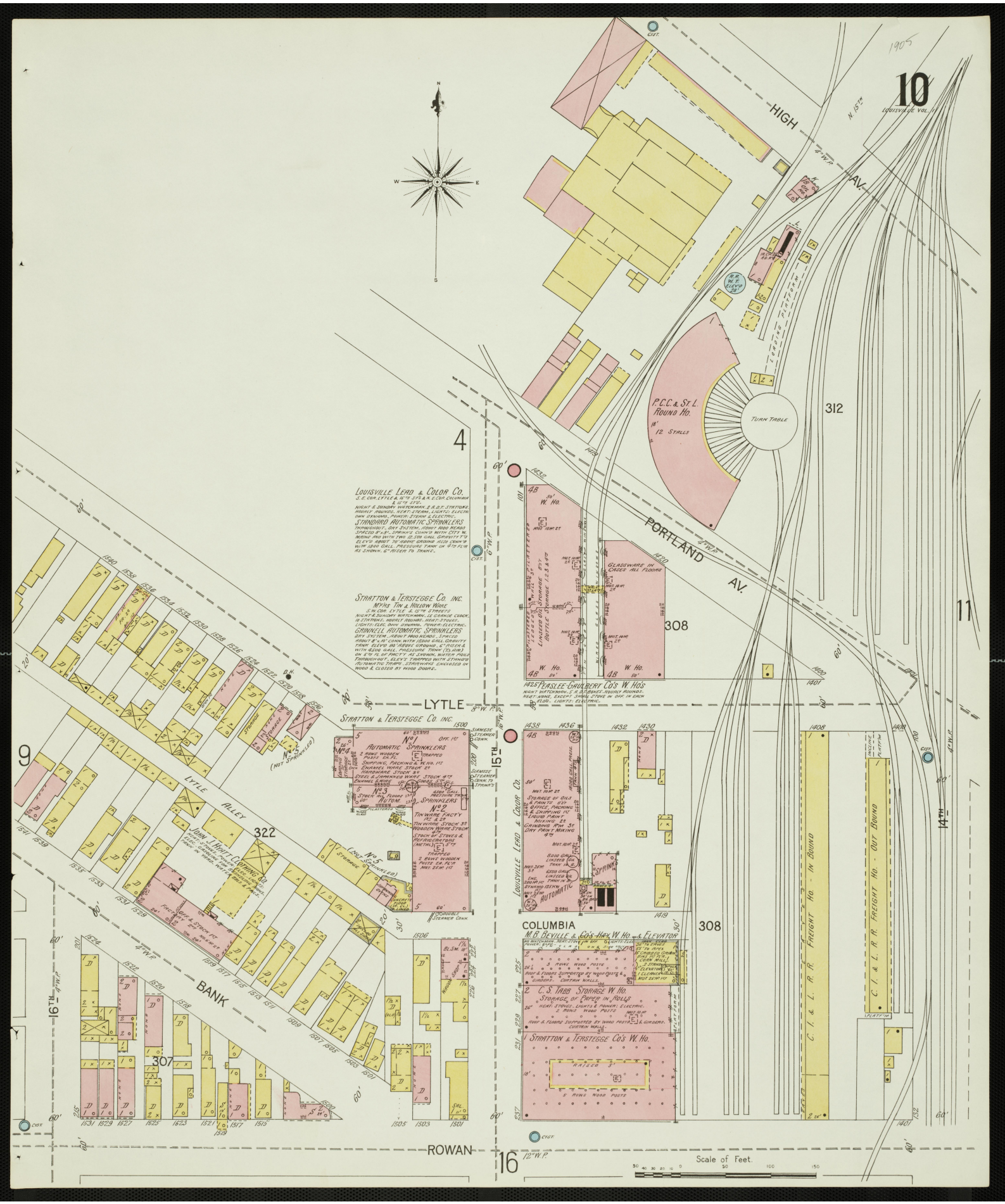
10
LOUISVILLE VOL.
1905
HIGH
AV.
N. 15TH
4" W.P.
P.C.C. & St. L. ROUND HO.
18' 12 STALLS
TURN TABLE
312
TERMINAL PLATFORM
PORTLAND
AV.
4" W.P.
4
60'
6" W.P.
LOUISVILLE LEAD & COLOR CO.
S.E. COR. LYTLE & 15TH STS. & N.E. COR. COLUMBIA & 14TH STS.
NIGHT & SUNDAY WATCHMAN, 2 A.D.T. STATIONS, HOURLY ROUNDS, WAT. STEAM, LIGHTS: ELECTRIC OWN STEAM & POWER: STEAM & ELECTRIC.
STANDARD AUTOMATIC SPRINKLERS
SPRINKLERS - ART SYSTEM - ABOUT 1000 HEADS SPACED 8'x8'. SPRINKS CONN'D WITH CITY W. MAINS AND WITH TWO (2,500 GAL. CAPACITY) F'D ELEVD ABOUT 70' ABOVE GROUND AND CONN'D WITH 4500 GALL. PRESSURE TANK ON 4TH FLR AS SHOWN. 6" RISER TO TANKS.
STRATTON & TERSTEGGE CO. INC.
MFRS TIN & HOLLOW WARE
S.W. COR. LYTLE & 15TH STREETS
NIGHT & SUNDAY WATCHMAN, LE CHANGE CLOCK, 18 STATIONS - HOURLY ROUNDS - HEAT: STOVES, LIGHTS: ELEC. OWN STEAM & POWER: ELECTRIC.
GRINNELL AUTOMATIC SPRINKLERS
DRY SYSTEM - ABOUT 1400 HEADS - SPACED ABOUT 8'x 10' CONN. WITH 2500 GALL GRAVITY TANK ELEVD 80' ABOVE GROUND & 6" RISER & WITH 4500 GALL PRESSURE TANK (5 AIR) ON 5TH FL. OF FACTY AS SHOWN. WATER PRESS THROUGHOUT. ELEVS TRAPPED WITH STANDS AUTOMATIC TRAPS. STAIRWAYS ENCLOSED IN WOOD & CLOSED AT HIGH DOORS.
LYTLE
STRATTON & TERSTEGGE CO. INC. 1500
No 1 AUTOMATIC SPRINKLERS
No 2 TINWARE FACTY
No 3 SPRINKLERS
No 4
No 5 (NOT SPRINKLED)
(ONLY SPRINKLED)
9
LYTLE ALLEY
322
JOHN J. HAPPY CARPET CO.
BANK
307
16TH
15TH
14TH
ROWAN
16
12" W.P.
308
LOUISVILLE LEAD & COLOR CO.
COLUMBIA
M.B. BEVILLE & CO'S HAY W. HO. & ELEVATOR
C. S. TABB STORAGE W. HO.
STORAGE OF PAPER IN ROLLS
STRATTON & TERSTEGGE CO'S W. HO.
1425 PEASLEE-GAULBERT CO'S W. HOS
C. I. & L. R. R. FREIGHT HO. - IN BOUND
C. I. & L. R. R. FREIGHT HO. - OUT BOUND
11
732
Scale of Feet.

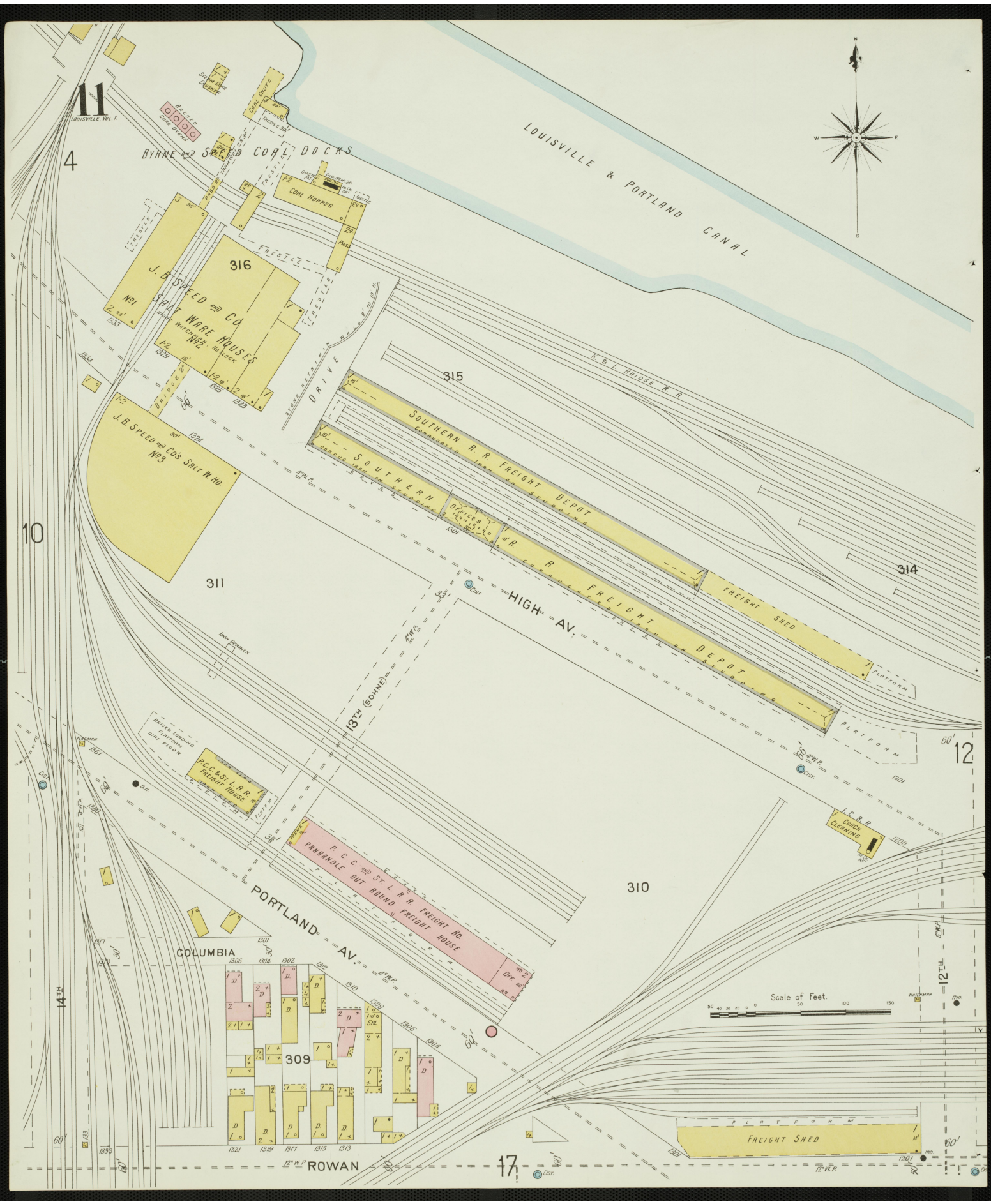
11
LOUISVILLE, VOL. 1
4
BYRNE AND SPEED COAL DOCKS
LOUISVILLE & PORTLAND CANAL
COAL HOPPER
316
J. B. SPEED AND CO. SALT WARE HOUSES
No. 1
No. 2
J. B. SPEED AND CO'S SALT W. HO.
No. 3
315
K. & I. BRIDGE R. R.
SOUTHERN R. R. FREIGHT DEPOT
CORRUGATED IRON ON STUDDING
SOUTHERN R. R. FREIGHT DEPOT
OFFICES
FREIGHT SHED
PLATFORM
314
311
HIGH AV.
13TH (BOHNE)
10
12
P. C. C. & ST. L. R. R. FREIGHT HOUSE
P. C. C. AND ST. L. R. R. FREIGHT HO.
PANHANDLE OUT BOUND FREIGHT HOUSE
PLATFORM
OFF.
I. C. R. R.
COACH CLEANING
310
PORTLAND AV.
COLUMBIA
309
14TH
12TH
ROWAN
17
FREIGHT SHED
Scale of Feet.
50 40 30 20 10 0 50 100 150

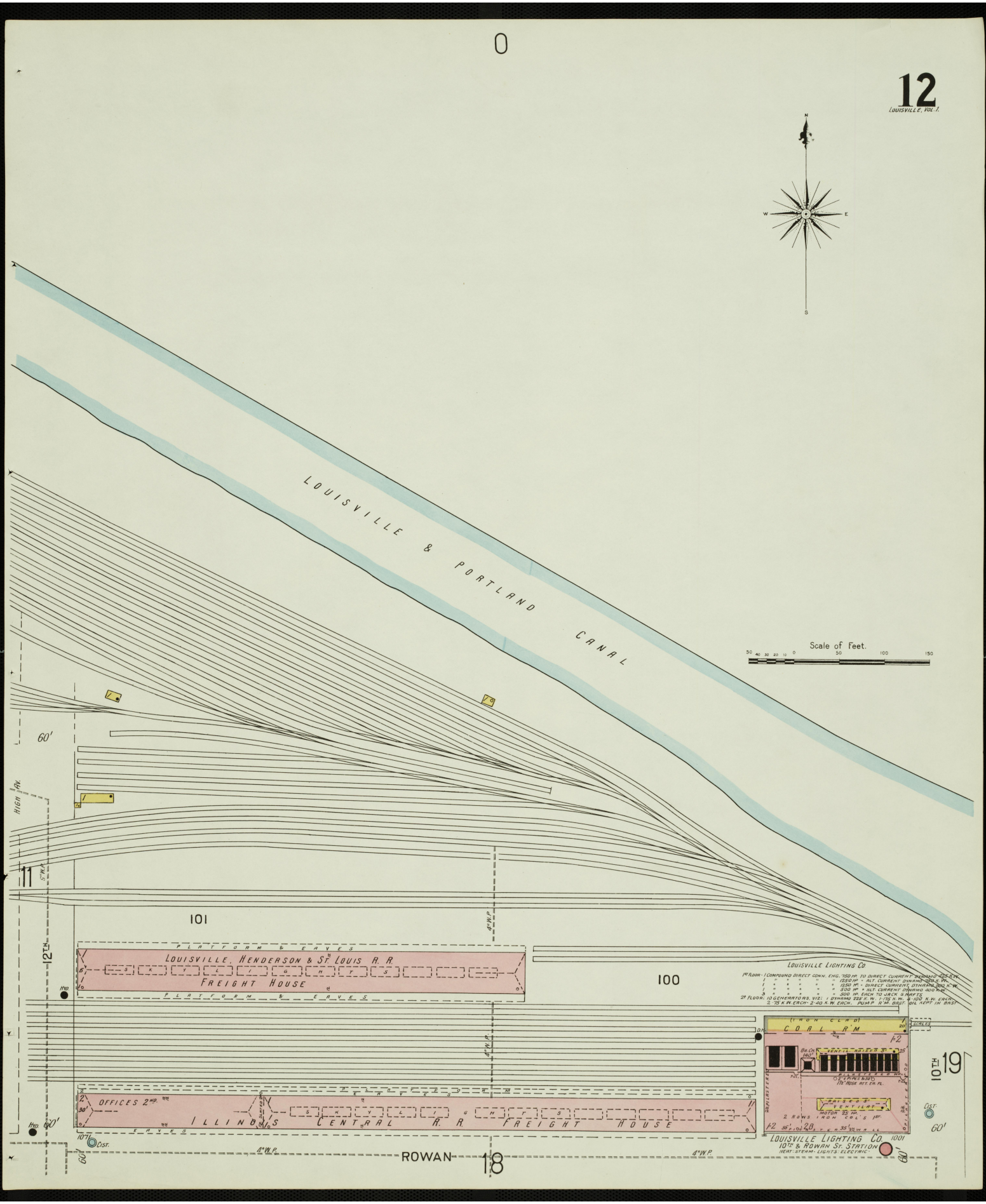

0
12
LOUISVILLE, VOL. 1.
N
W
E
S
LOUISVILLE & PORTLAND CANAL
Scale of Feet.
50 40 30 20 10 0 50 100 150
60'
HIGH AV.
11
5" W.P.
101
4" W.P.
12TH
PLATFORM & EAVES
LOUISVILLE, HENDERSON & ST. LOUIS R. R.
SKYLIGHTS
FREIGHT HOUSE
PLATFORM & EAVES
100
LOUISVILLE LIGHTING CO.
1ST FLOOR - 1 COMPOUND DIRECT CONN. ENG. 750 HP. TO DIRECT CURRENT DYNAMO 425 K.W.
1 " " " " " 1250 HP. " ALT. CURRENT DYNAMO 750 K.W.
1 " " " " " 1250 HP. " DIRECT CURRENT DYNAMO 800 K.W.
3 " " " " " 500 HP. " ALT. CURRENT DYNAMO 400 K.W.
3 " " " " " 500 HP. EACH TO JACK SHAFTS
2ND FLOOR: 10 GENERATORS, VIZ: 1 DYNAMO 225 K.W. 1-175 K.W. 4-100 K.W. EACH
2-75 K.W. EACH - 2-40 K.W. EACH. PUMP R'M. BAST. OIL KEPT IN BAST.
(IRON CLAD)
COAL R'M
20'
SCALES
D.P.
F2
BR. CH. 140'
VENTIL. RAISED 5'
25'
PLATFORM
2" PIPE & 630
1½" POSE ATT. EA. FL.
PILASTERED
RAISED 5'
VENTILATOR
MOTOR 25 HP.
2 ROWS IRON COL'S 1ST.
F2 35' 2.8 35'
PILASTERED
PLATFORM
EAVES
OFFICES 2ND.
30'
SKYLIGHTS
ILLINOIS CENTRAL R. R. FREIGHT HOUSE
EAVES
10TH
19
CIST.
60'
LOUISVILLE LIGHTING CO.
10TH & ROWAN ST. STATION
HEAT: STEAM - LIGHTS: ELECTRIC
1001
60'
4" W.P.
ROWAN
18

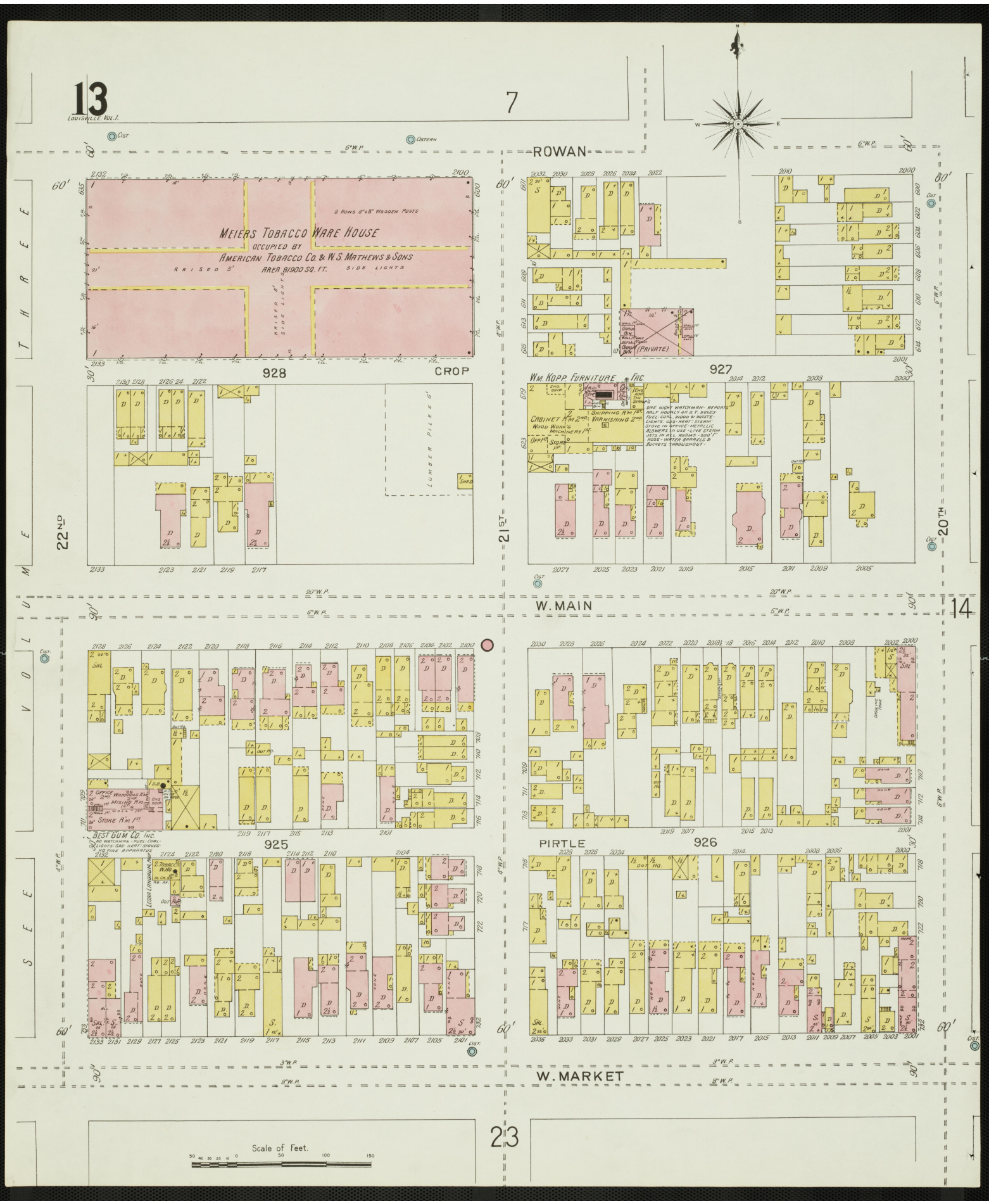
13
LOUISVILLE, VOL. I.
7
ROWAN
W. MAIN
W. MARKET
PIRTLE
T H R E E
S E E
22ND
21ST
20TH
MEIERS TOBACCO WARE HOUSE
OCCUPIED BY
AMERICAN TOBACCO Co. & W.S. MATHEWS & SONS
RAISED 5'
AREA 81900 SQ. FT.
SIDE LIGHTS
8 ROWS 8"x8" WOODEN POSTS
928
CROP
927
WM. KOPP FURNITURE FAC.
926
925
BEST GUM CO. INC.
Scale of Feet.
14
23

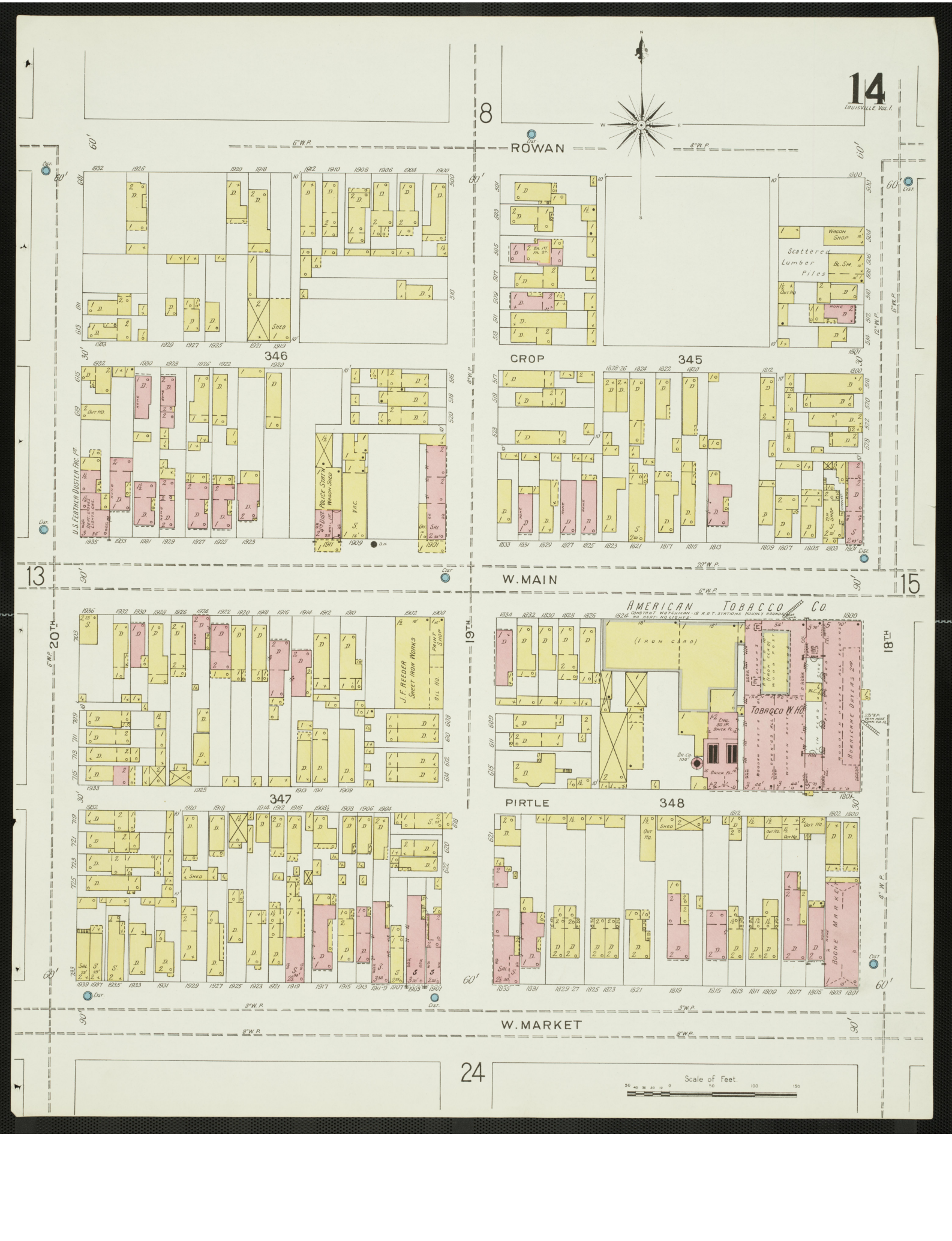
14
LOUISVILLE, VOL. I.
8
ROWAN
13
W. MAIN
15
W. MARKET
24
20TH
19TH
18TH
346
345
347
348
CROP
PIRTLE
AMERICAN TOBACCO CO.
J. F. REEDER SHEET IRON WORKS
Scattered Lumber Piles
Scale of Feet.


15
LOUISVILLE VOL. I
1905
9
ROWAN
S. W. MATHEWS & SONS - INC. (BRANCH)
W. S. MATHEWS AND SONS - INC. - TOBACCO W. HO. & REHANDLING (BRANCH)
344
CROP
C. A. BRIDGES TOB. W. HO.
SHIPPING DEPT
THOS. MITCHELL BOILER WORKS
305
B. F. AVERY AND SONS
IMPLEMENT W. HO. No. 16
14
W. MAIN
16
SENN AND ACKERMAN BREWERY
BRANCH OF THE CENTRAL CONSUMERS CO. - INC.
No. 10 BREWERY STABLES
C. S. TABB'S TRANSFER LINE STABLES
B. F. AVERY & SONS STABLE
18TH
17TH
16TH
349
PIRTLE
298
No. 13 WAGON SHED
No. 14 WAGON SHED
STORAGE OF CASES No. 13
W. MARKET
Scale of Feet.
25

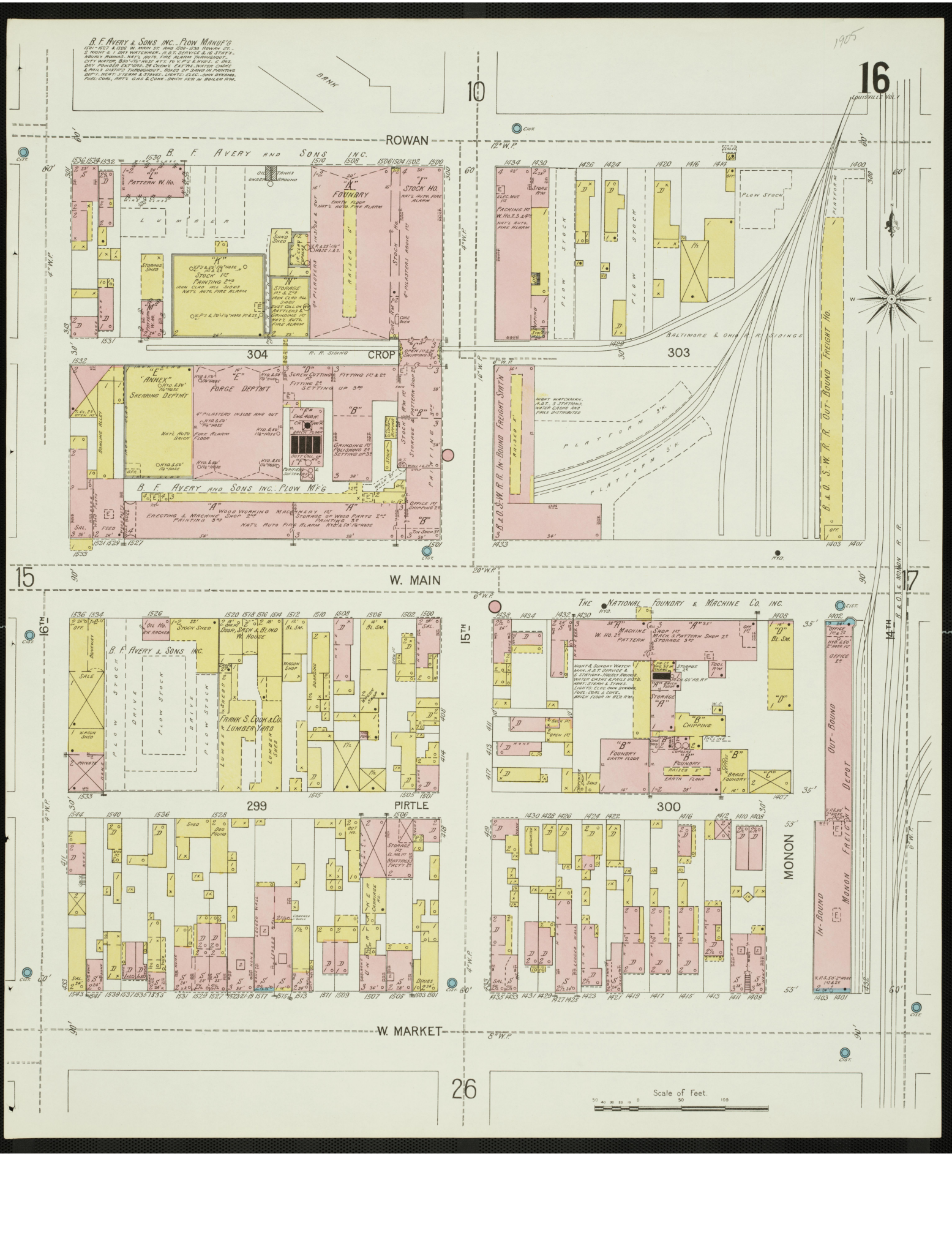

1905
16
B. F. AVERY & SONS INC. - PLOW MANUF'G
ROWAN
B. F. AVERY AND SONS INC.
304
CROP
303
W. MAIN
15
17
16TH
15TH
14TH
299
PIRTLE
300
MONON
W. MARKET
26
THE NATIONAL FOUNDRY & MACHINE CO. INC.
FRANK S. COOK & CO. LUMBER YARD
BALTIMORE & OHIO R. R. SIDINGS
B. & O. S. W. R. R. IN-BOUND FREIGHT STAT'N
B. & O. S. W. R. R. OUT-BOUND FREIGHT HO.
IN-BOUND
OUT-BOUND
MONON FREIGHT DEPOT
Scale of Feet.

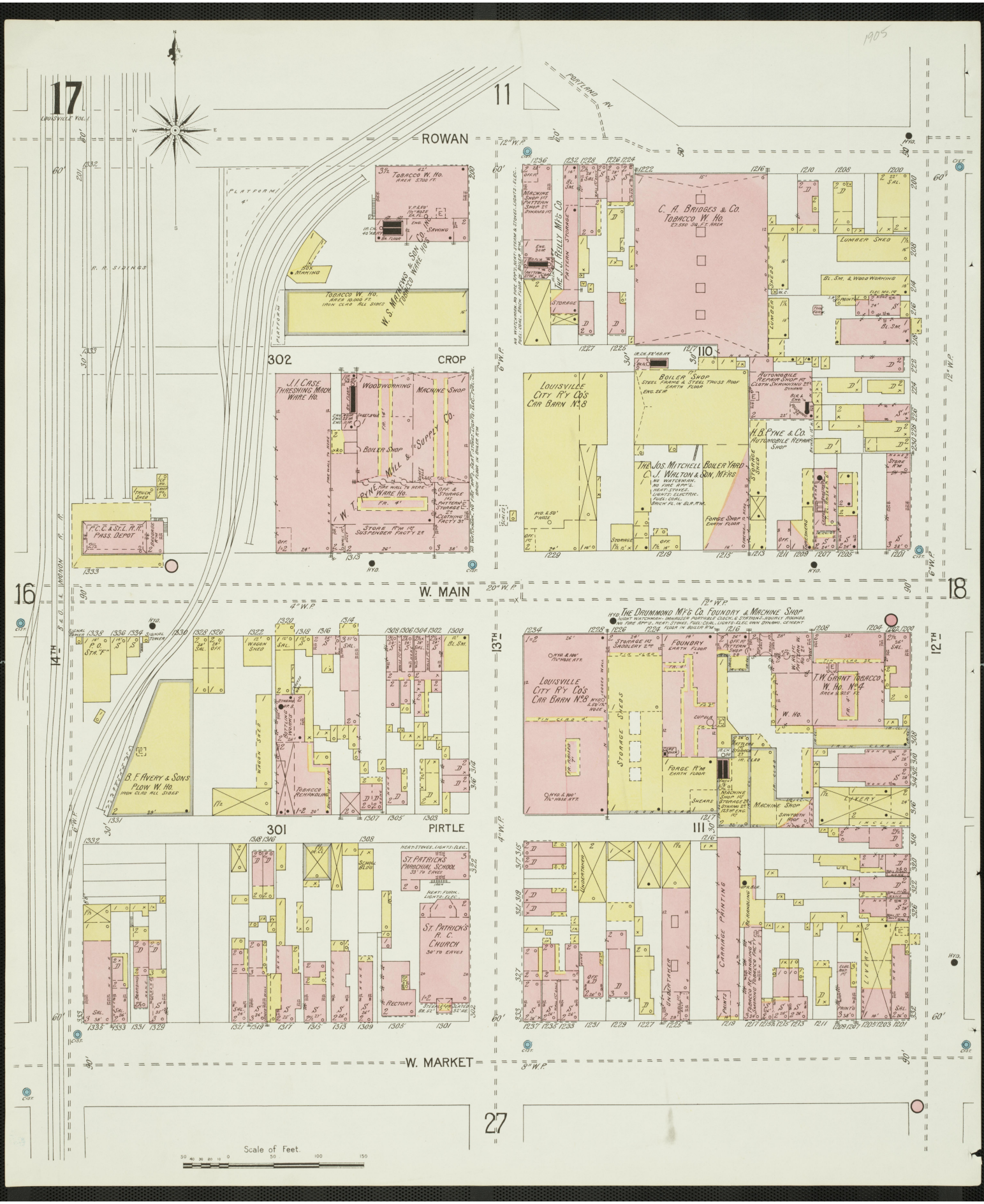

17
11
ROWAN
PORTLAND AV.
TOBACCO W. HO.
W. S. MATHEWS & SON CO. INC.
TOBACCO WARE HO'S
302
CROP
J. I. CASE THRESHING MACH. WARE HO.
WOODWORKING
MACHINE SHOP
BOILER SHOP
W. T. PYNE MILL & SUPPLY CO.
STORE R'M 1ST SUSPENDER FACT'Y 2D
P.C.C. & ST. L. R.R. PASS. DEPOT
C. A. BRIDGES & CO. TOBACCO W. HO.
THE J. J. REILLY M'F'G CO.
LUMBER SHED
BL. SM. & WOOD WORKING
110
LOUISVILLE CITY R'Y CO'S CAR BARN No. 8
BOILER SHOP
AUTOMOBILE REPAIR SHOP
H. B. PYNE & CO. AUTOMOBILE REPAIR SHOP
THE JOS. MITCHELL BOILER YARD
C. J. WALTON & SON, M'F'RS
FORGE SHOP
16
W. MAIN
18
THE DRUMMOND M'F'G CO. FOUNDRY & MACHINE SHOP
LOUISVILLE CITY R'Y CO'S CAR BARN No. 8
FOUNDRY
STORAGE SHEDS
FORGE R'M
T. W. GRANT TOBACCO W. HO. No. 4
B. F. AVERY & SONS PLOW W. HO.
TOBACCO REHANDLING
301
PIRTLE
111
ST. PATRICK'S PAROCHIAL SCHOOL
ST. PATRICK'S R. C. CHURCH
RECTORY
CARRIAGE PAINTING
LIVERY
W. MARKET
27
Scale of Feet.

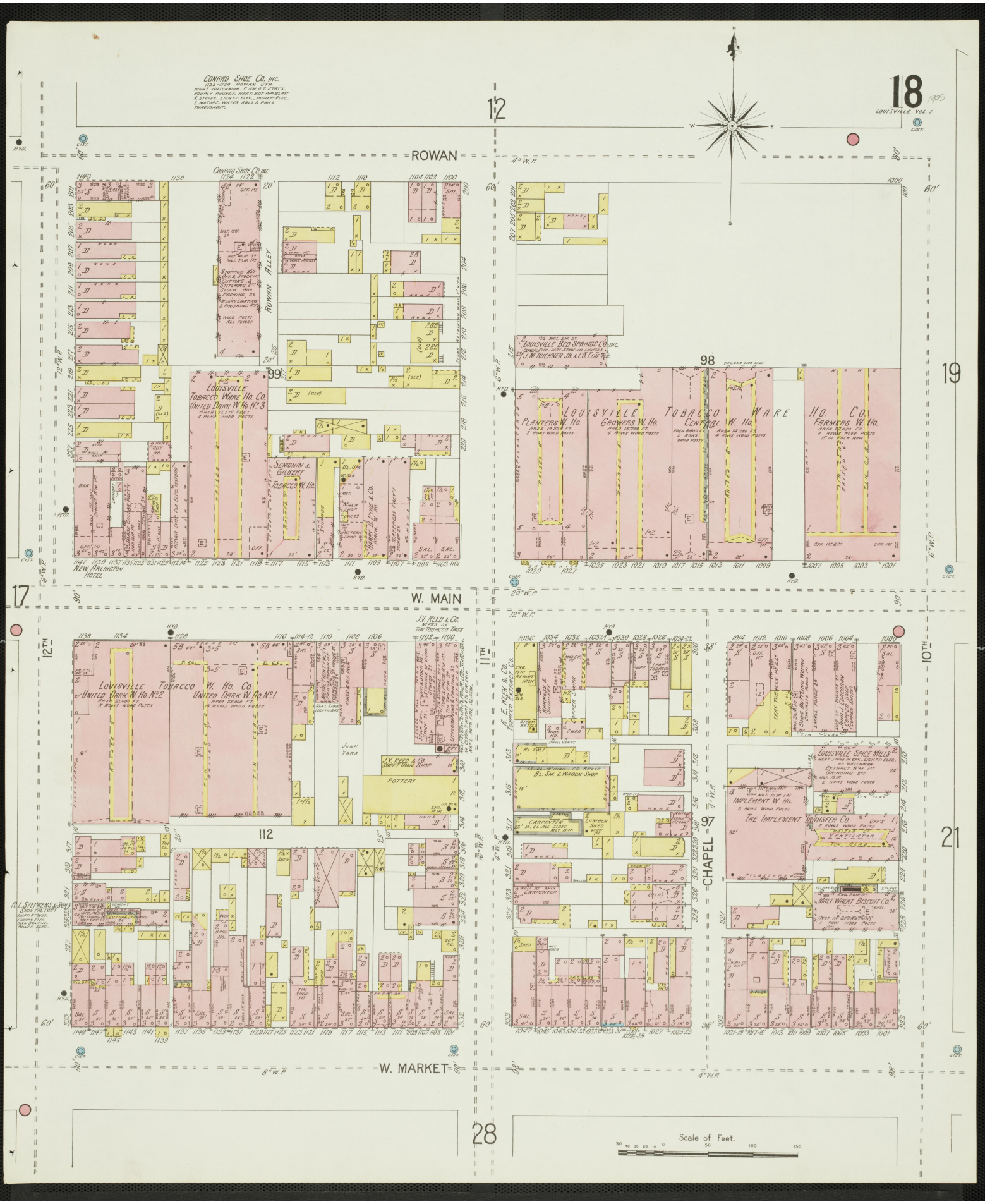
18
LOUISVILLE VOL. 1
ROWAN
W. MAIN
W. MARKET
CHAPEL
12TH
11TH
10TH
ROWAN ALLEY
LOUISVILLE TOBACCO WARE HO. CO.
UNITED DARK W. HO. No. 3
SEMONIN & GILBERT TOBACCO W. HO.
NEW ARLINGTON HOTEL
LOUISVILLE BED SPRINGS CO. INC.
J. M. BUCKNER JR. & CO. LEAF TOB.
PLANTERS W. HO.
GROWERS W. HO.
CENTRAL W. HO.
FARMERS W. HO.
LOUISVILLE TOBACCO W. HO. CO.
UNITED DARK W. HO. No. 2
UNITED DARK W. HO. No. 1
J. V. REED & CO. SHEET IRON SHOP
POTTERY
JUNK YARD
A. E. KEEK & CO. TOBACCO EXTRACT CO.
BL. SM. & WAGON SHOP
CARPENTER
LUMBER SHED
LOUISVILLE SPICE MILLS
IMPLEMENT W. HO.
THE IMPLEMENT TRANSFER CO.
MALT WHEAT BISCUIT CO.
R. L. STEPHENS & SONS
Scale of Feet.

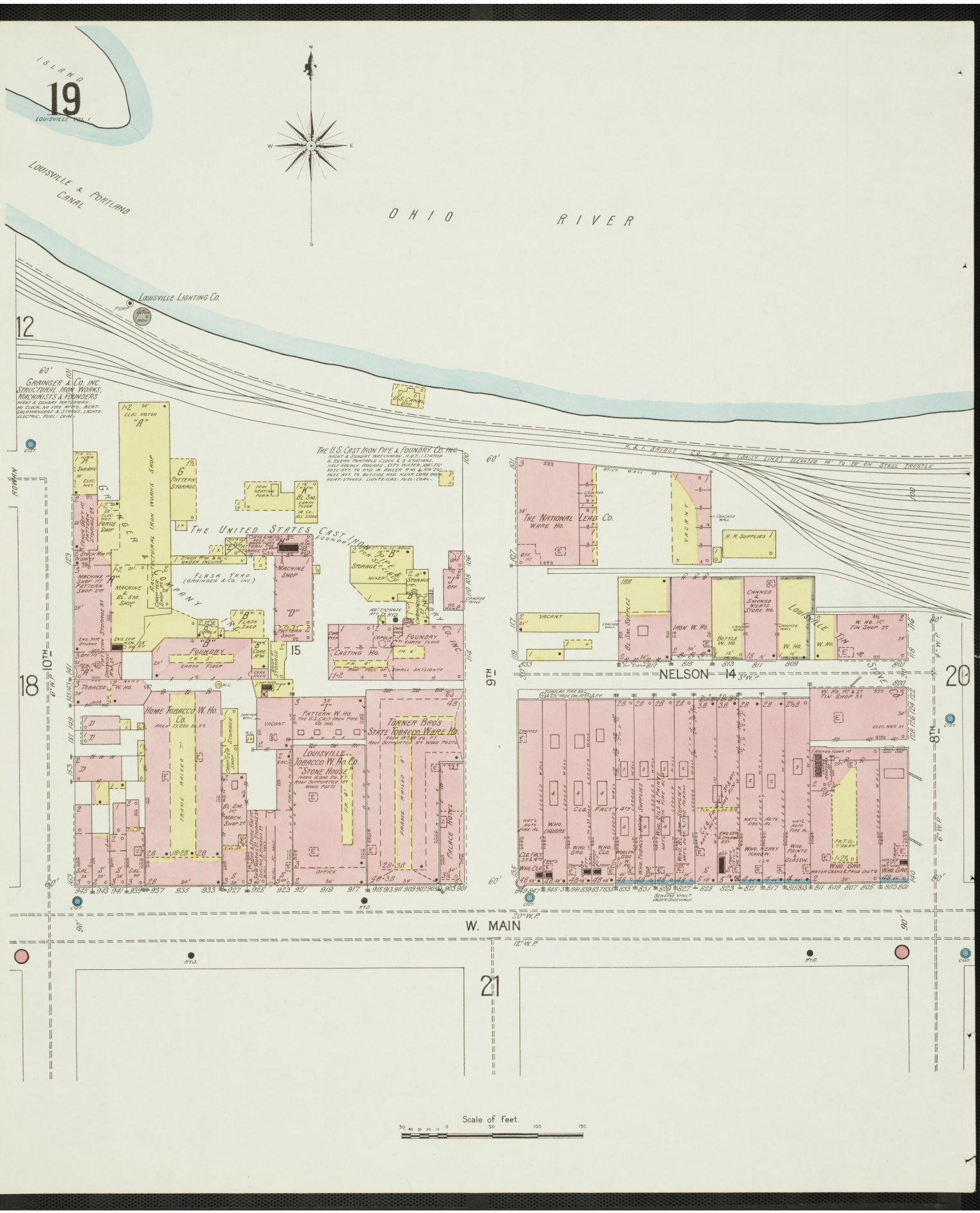
ISLAND 19
LOUISVILLE VOL. I
LOUISVILLE & PORTLAND CANAL
OHIO RIVER
LOUISVILLE LIGHTING CO.
GRAINGER & CO. INC. STRUCTURAL IRON WORKS, MACHINISTS & FOUNDERS
THE UNITED STATES CAST IRON PIPE & FOUNDRY CO. INC.
THE NATIONAL LEAD CO. WARE HO.
VACANT
R. R. SUPPLIES
CANNED & SMOKED MEATS STORE HO.
IRON W. HO.
BOTTLE W. HO.
W. HO.
TIN SHOP
FLASK YARD (GRAINGER & CO. INC.)
MACHINE SHOP
FOUNDRY
CASTING HO.
HOME TOBACCO W. HO. CO.
LOUISVILLE TOBACCO W. HO. CO. "STONE HOUSE"
TURNER BROS STATE TOBACCO WARE HO.
PALACE HOTEL
NELSON
W. MAIN
9TH
10TH
8TH
12
18
20
21
Scale of Feet.

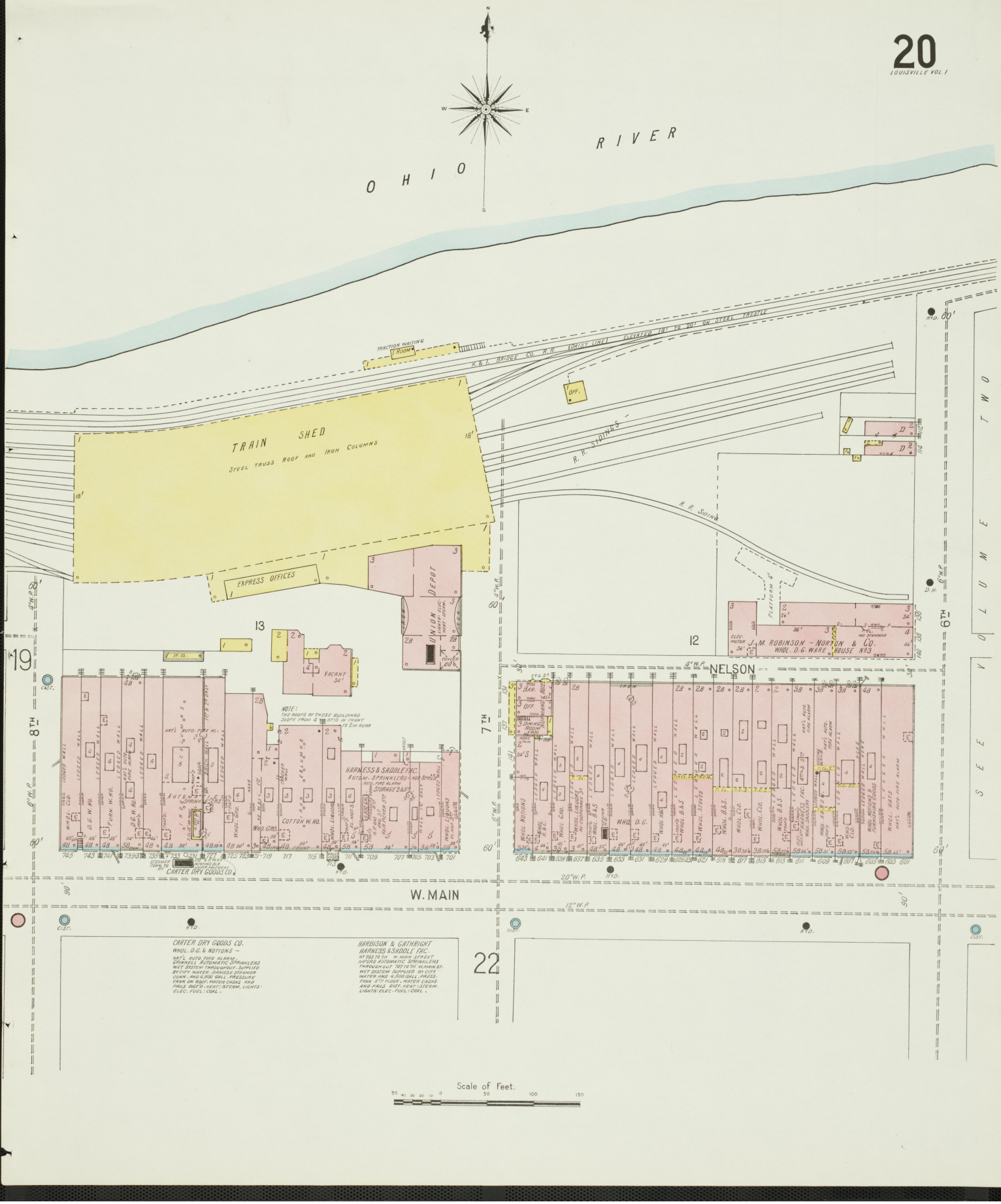
20
LOUISVILLE VOL. I
OHIO RIVER
TRAIN SHED
STEEL TRUSS ROOF AND IRON COLUMNS
EXPRESS OFFICES
UNION DEPOT
R. R. SIDINGS
R. R. SIDING
J. M. ROBINSON - NORTON & CO.
WHOL. D.G. WARE HOUSE No 3
NELSON
W. MAIN
8TH
7TH
6TH
SEE VOLUME TWO
CARTER DRY GOODS CO.
WHOL. D.G. & NOTIONS -
HARBISON & GATHRIGHT
HARNESS & SADDLE FAC.
Scale of Feet.

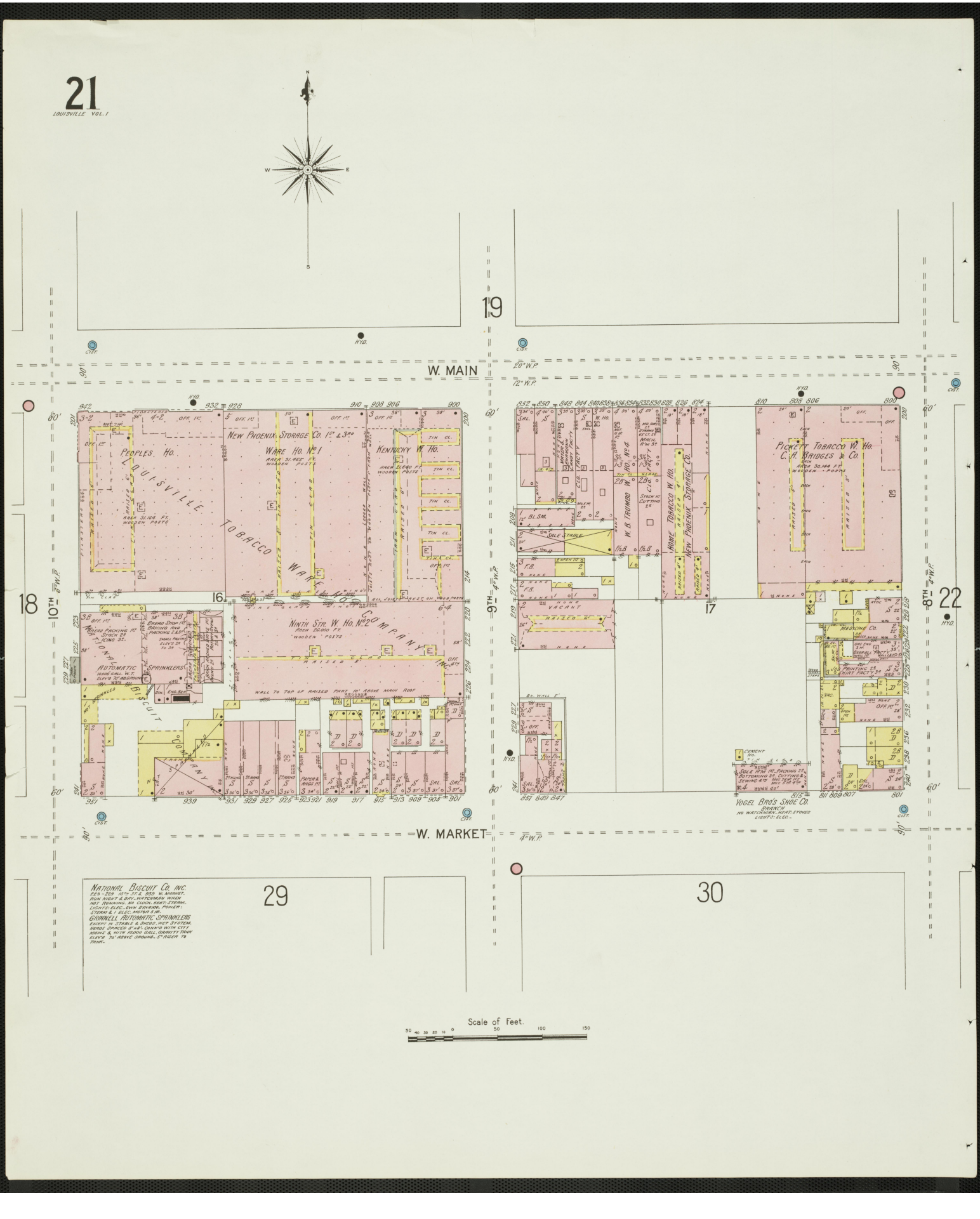
21
LOUISVILLE VOL. I
N
S
E
W
19
W. MAIN
20" W.P.
12" W.P.
18
10TH
6" W.P.
16
9TH
4" W.P.
17
8TH
4" W.P.
22
W. MARKET
4" W.P.
29
30
NEW PHOENIX STORAGE CO. 1ST & 3RD
WARE HO. No. 1
PEOPLES HO.
KENTUCKY W. HO.
LOUISVILLE TOBACCO WARE HO. COMPANY INC.
NINTH STR. W. HO. No. 2
NATIONAL BISCUIT COMPANY INC.
AUTOMATIC SPRINKLERS
W. B. TRUMBO W. HO. No. 4
HOME TOBACCO W. HO.
NEW PHOENIX STORAGE CO.
PICKETT TOBACCO W. HO.
C. A. BRIDGES & CO.
MEDICINE CO.
VOGEL BRO'S SHOE CO.
NATIONAL BISCUIT CO. INC.
GRINNELL AUTOMATIC SPRINKLERS
Scale of Feet.
50 40 30 20 10 0 50 100 150

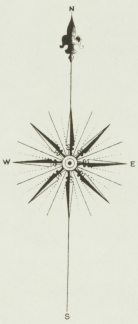


20

W. MAIN

PIKE

18

19

THE LOUISVILLE HOTEL

21

8TH

7TH

6TH

W. MARKET

31

32

VOLUME TWO

SEES

Scale of Feet.

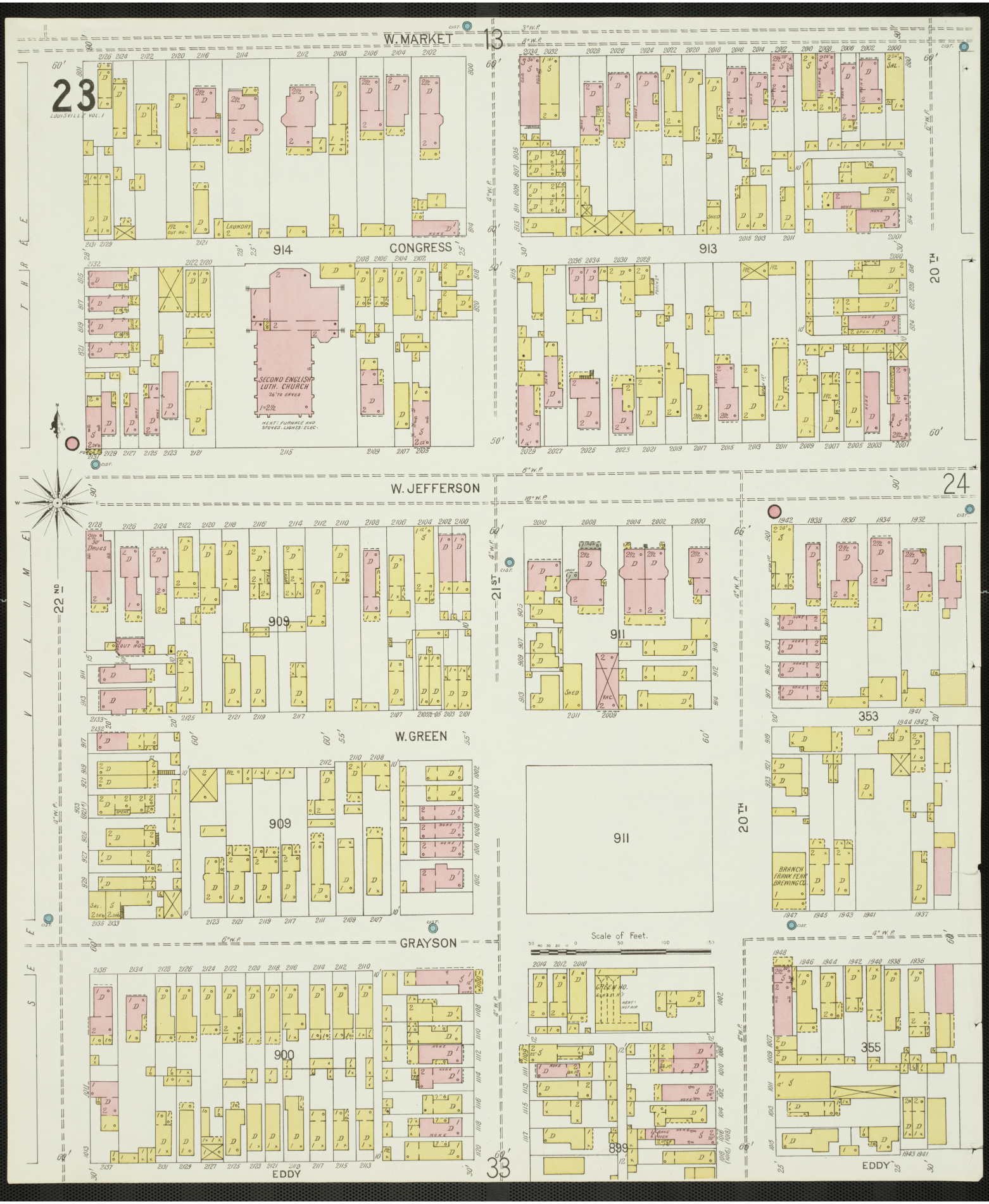
23
LOUISVILLE VOL. I
W. MARKET
W. JEFFERSON
W. GREEN
GRAYSON
CONGRESS
914
913
909
911
900
899
SECOND ENGLISH LUTH. CHURCH
20TH
21ST
22ND
EDDY
353
355
BRANCH FRANK FEHR BREWING CO.
Scale of Feet.
13
24
33


W. MARKET
14
24
LOUISVILLE VOL. I
362
351
20TH
JEFFERSON STREET M. E. CHURCH
COVENANT PRESB. CHURCH
23
W. JEFFERSON
25
19TH
18TH
ST. LUKES GERMAN EV. CHURCH
353
W. GREEN
354
GRAYSON
Scale of Feet.
355
356
EDDY
34


25
LOUISVILLE VOL. I
15
W. MARKET
350
CONGRESS
297
17TH
16TH
24
W. JEFFERSON
26
18TH
291
WESTERN CEMETERY
GRAYSON
35
Scale of Feet.


26
LOUISVILLE KY.
W. MARKET
W. JEFFERSON
W. GREEN
GRAYSON
CONGRESS
SOUTH
16TH
15TH
14TH
16TH ST.
296
295
293
290
289
285
25
27
37
36
WESTERN CEMETERY
CATHOLIC
BRICK WALL 6' HIGH
DIVISION
P.C.C. & ST. L. R.R.
Scale of Feet.

# 27

LOUISVILLE VOL. I

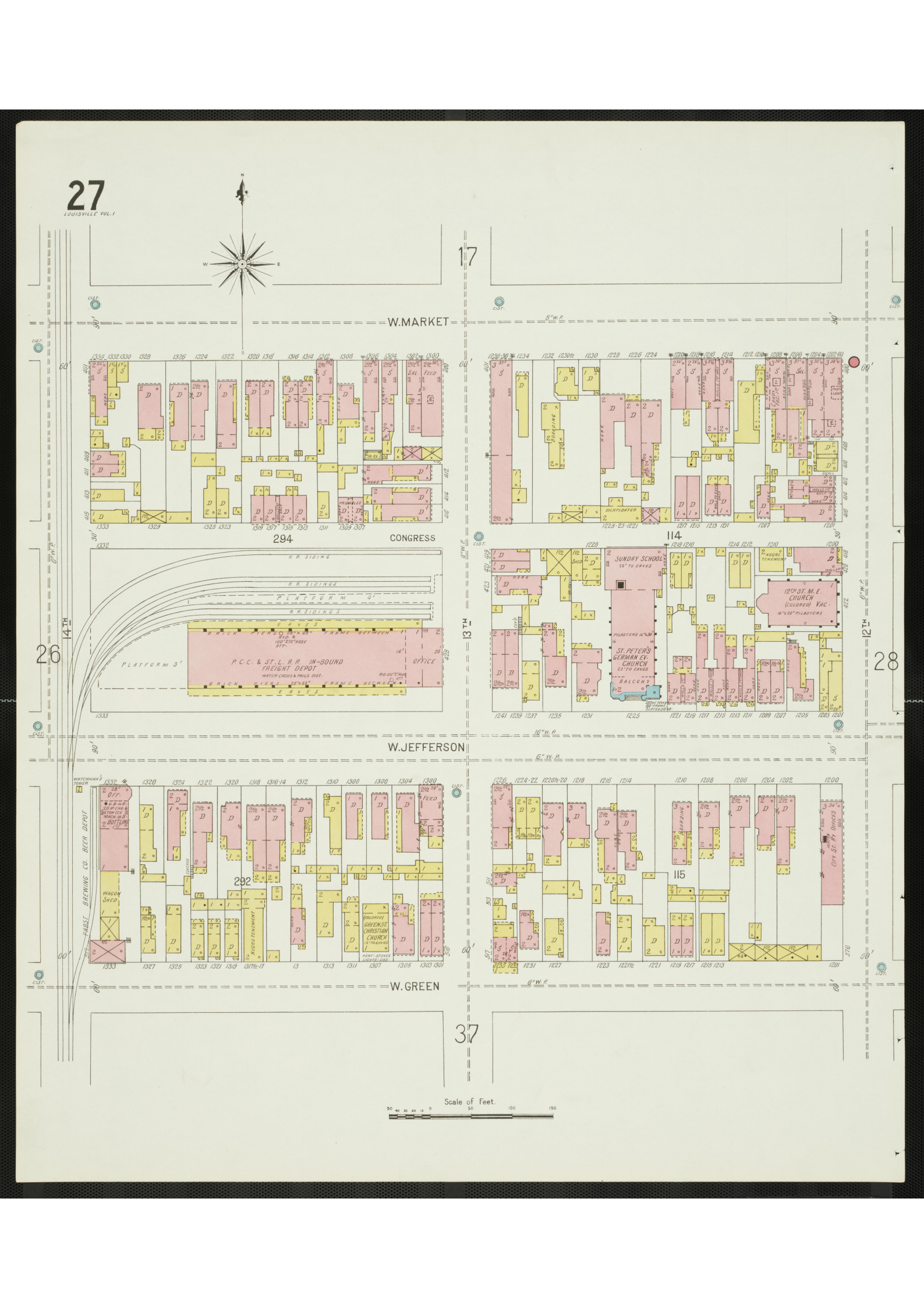


28
LOUISVILLE VOL. I
W. MARKET
CONGRESS
W. JEFFERSON
HACKNEY AV. (W. GREEN)
W. GREEN
W. GREEN
12TH
11TH
10TH
CHAPEL
18
27
29
38
113
96
117
BAXTER 116 SQUARE
POND
WALK
WALK
ST. JOHN'S EPISCOPAL CHURCH
SUNDAY SCHOOL
BAPTIST MISSION
PRIVATE
FURN. W. HO.
NEGRO TENT
LUMBER
SHED
Scale of Feet.


21
W. MARKET
4" W.P.
CONGRESS
95
28
30
10TH
9TH
6" W.P.
W. JEFFERSON
16" W.P.
94
W. GREEN
39
FURNITURE
CANDY FACTY
PHOTO
C.G. STIGLITZ & SONS 9TH ST. VARIETY FOUNDRY
MACH SHOP
REPOS'Y
STORAGE
DRUGS
CARPT'R
CARPENTER
Scale of Feet.
50 40 30 20 10 0 50 100 150


21
W. MARKET
4" W.P.
CIST.
HYD.
CONGRESS
29
9TH
31
8TH
6" W.P.
W. JEFFERSON
16" W.P.
92
LUMBER
SCATTERED LUMBER
W. GREEN
39
CHRISTIAN CHURCH ORPHANS HOME INCORPORATED
THE KENTUCKY DRILL CO. INC. - DIV. OF THE AMERICAN SEEDING MACHINE CO.
FOR REPORT SEE SHEET 39
THE GOODWIN PRESERVING CO.
McELROY-SHANNON MFG. CO.
HOPE RESCUE MISSION
STAR LAUNDRY
TUBULAR FIRE ESCAPE
VETERINARY
Scale of Feet.




Scale of Feet.
50 40 30 20 10 0 50 100 150

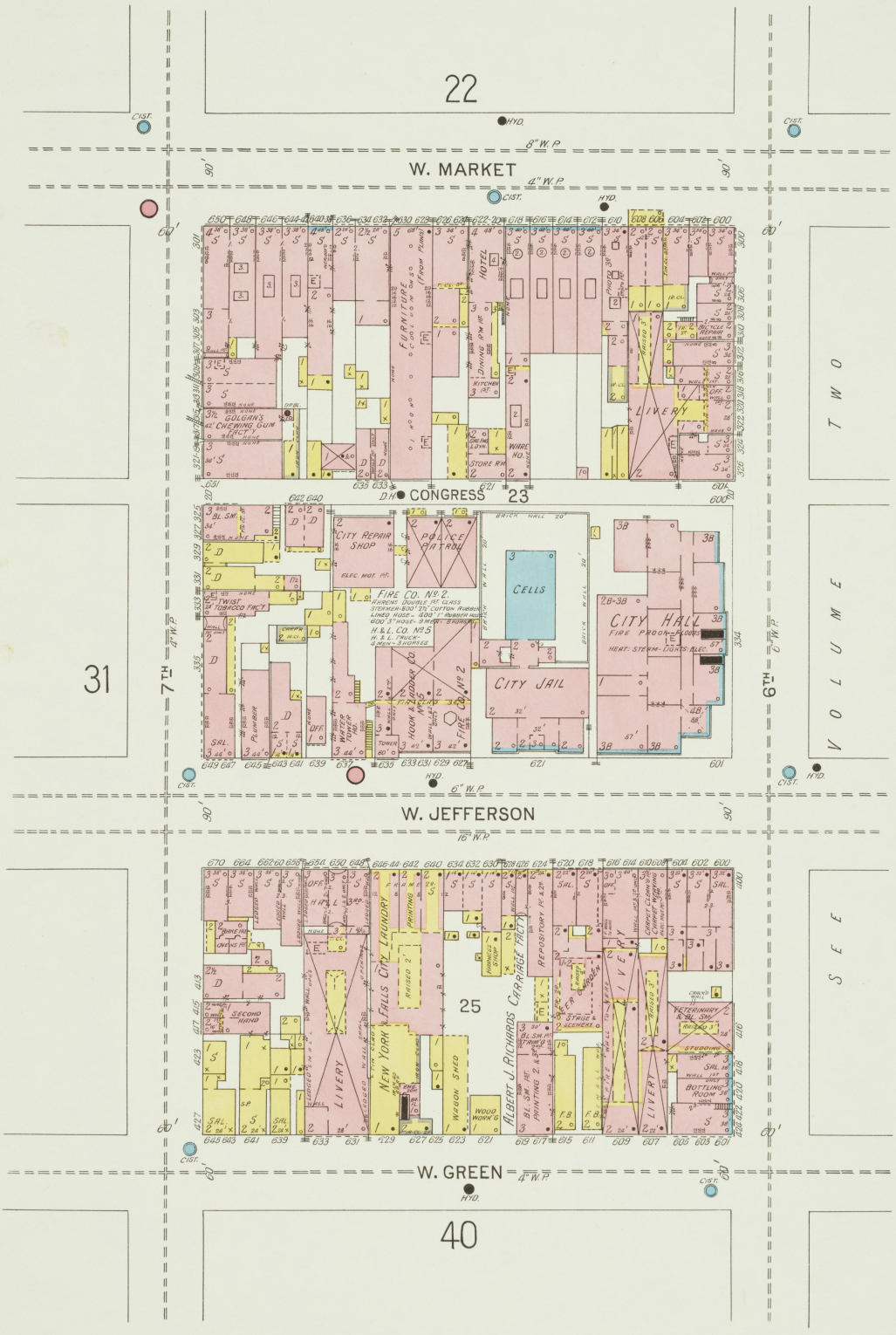


Scale of Feet.

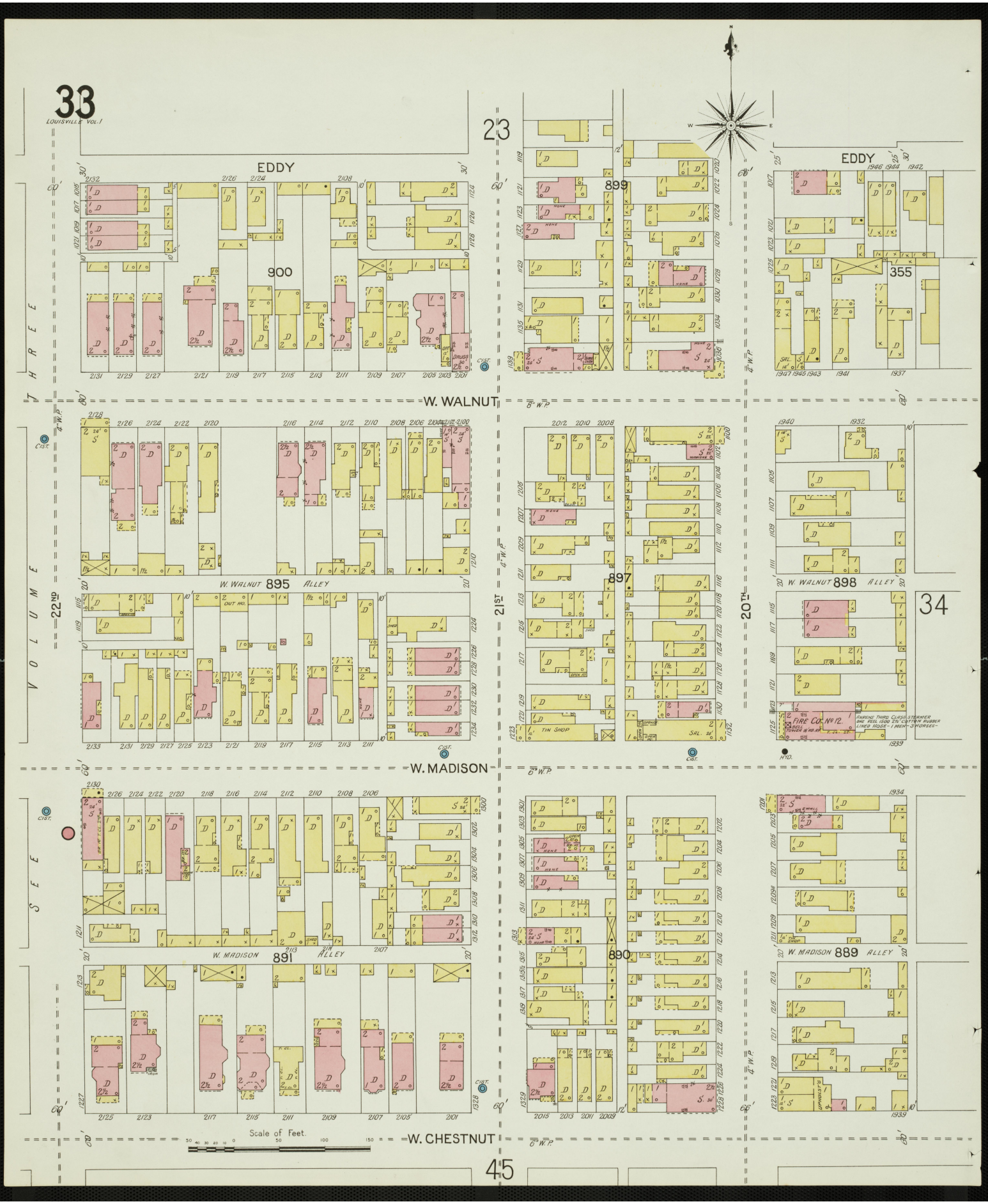
33
LOUISVILLE VOL. I
23
EDDY
900
899
355
W. WALNUT
895
897
898
34
W. MADISON
891
890
889
W. CHESTNUT
45
22ND
21ST
20TH
VOLUME THREE
SEE
FIRE CO. No 12.
Scale of Feet.

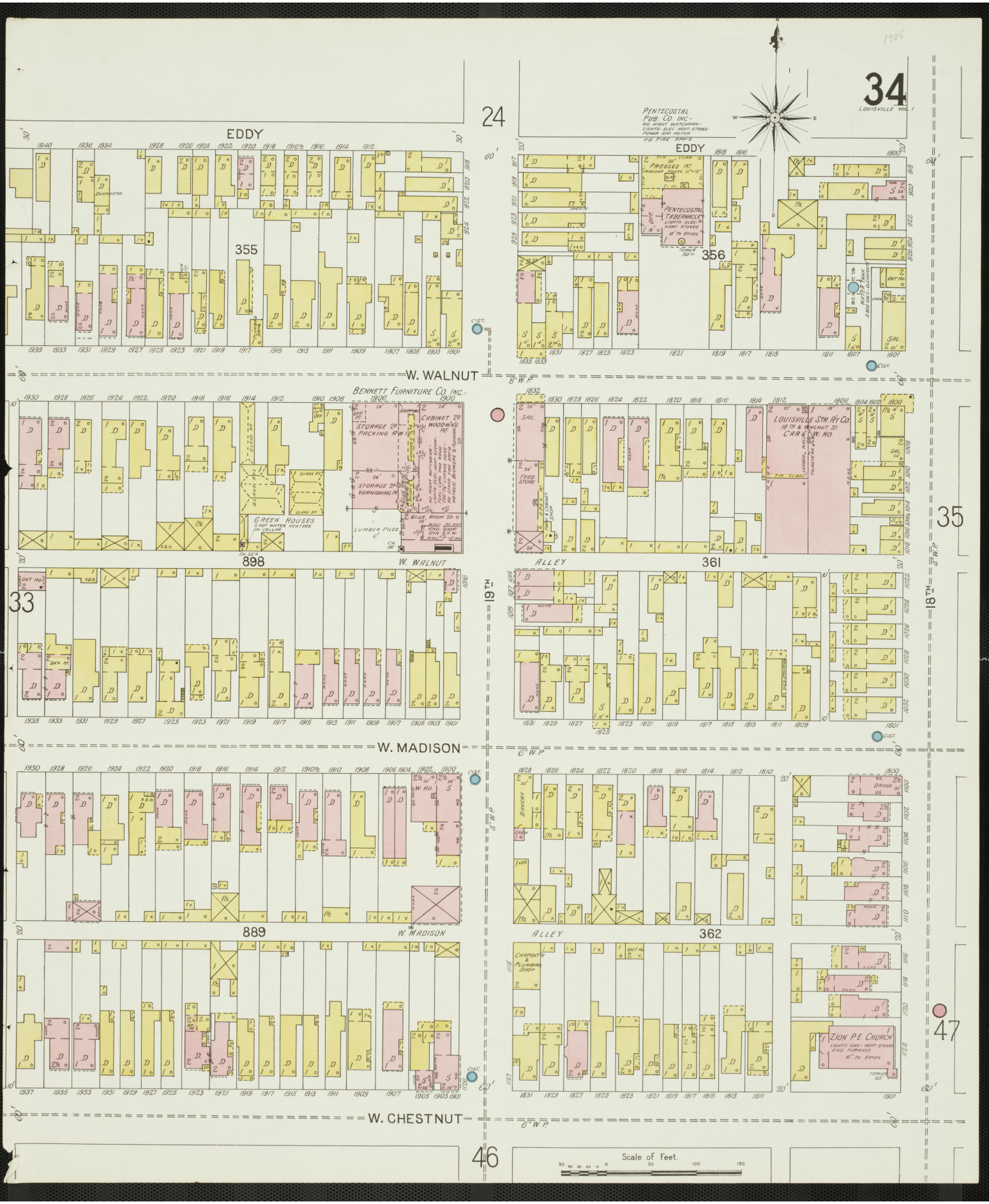

34
LOUISVILLE VOL. I
PENTECOSTAL PUB. CO. INC.
NO NIGHT WATCHMAN
LIGHTS: ELEC. HEAT: STOVES
POWER 10HP MOTOR
NO FIRE APP'S
24
EDDY
355
356
PENTECOSTAL TABERNACLE
LIGHTS: ELEC. HEAT: STOVES
18' TO EAVES
TOWER 50' H.
W. WALNUT
8" W.P.
BENNETT FURNITURE CO. INC.
STORAGE 2D PACKING RM
CABINET 2D WOODWK'G
STORAGE 2D VARNISHING
GREEN HOUSES
2 HOT WATER HEATERS IN CELLAR
LUMBER PILES
GLUE ROOM 2D
ENG. 300 HP DYN. 3 K.W.
LOUISVILLE STR. RY. CO.
18TH & WALNUT ST.
CAR. & W. HO.
FEED STORE
35
898
W. WALNUT
ALLEY
361
33
19TH
18TH
4" W.P.
W. MADISON
6" W.P.
889
W. MADISON
ALLEY
362
BAKERY
DRUGS
CARPENTR & PLUMBING SHOP
ZION P.E. CHURCH
LIGHTS: GAS - HEAT: STOVES AND FURNACE
16' TO EAVES
TOWER 45'
47
W. CHESTNUT
6" W.P.
46
Scale of Feet.
50 40 30 20 10 0 50 100 150

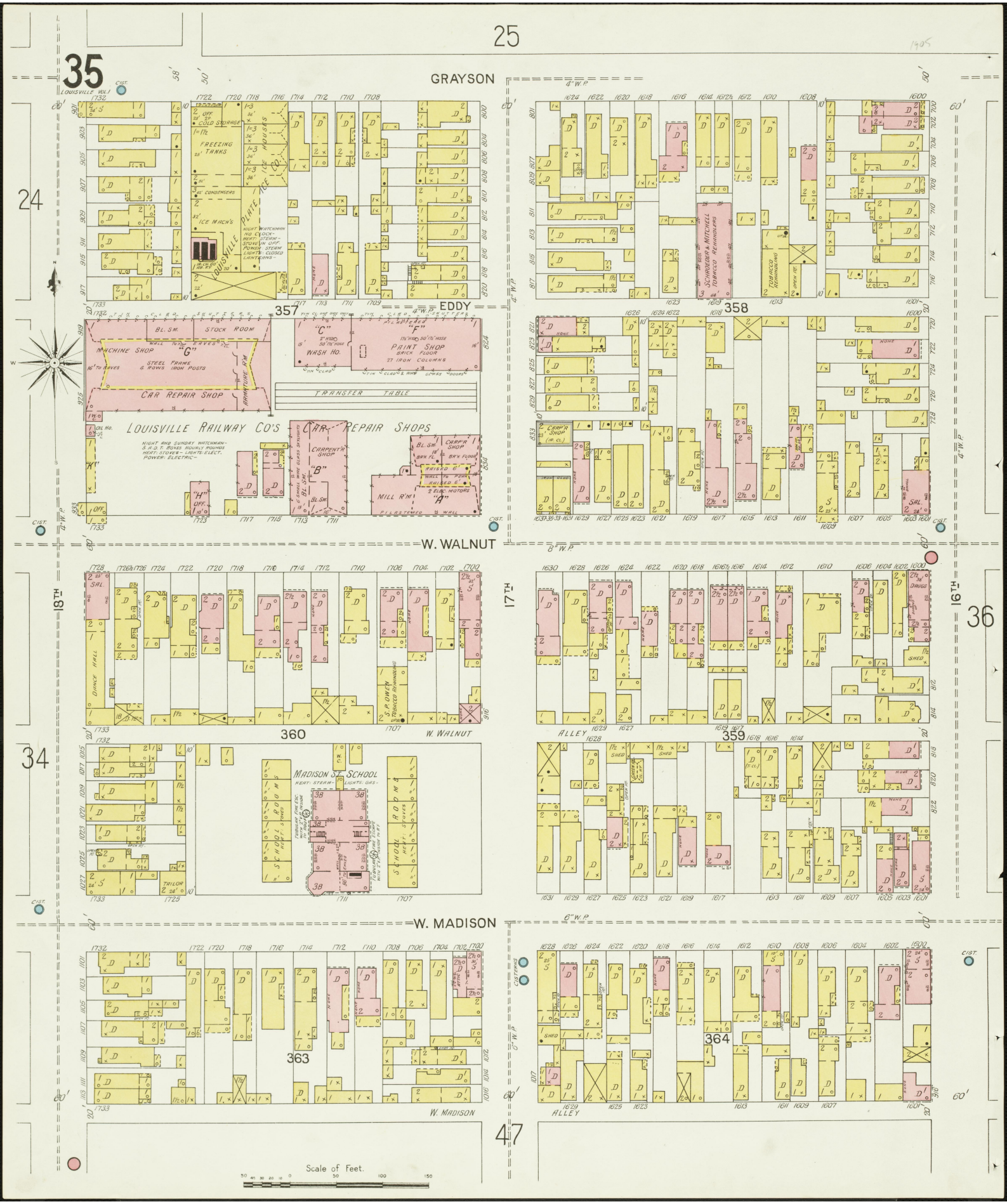

25
35
GRAYSON
24
EDDY
357
358
LOUISVILLE RAILWAY CO'S CAR REPAIR SHOPS
CAR REPAIR SHOP
MACHINE SHOP
STOCK ROOM
PAINT SHOP
TRANSFER TABLE
W. WALNUT
18TH
17TH
16TH
36
360
359
34
MADISON ST. SCHOOL
W. MADISON
363
364
47
Scale of Feet.

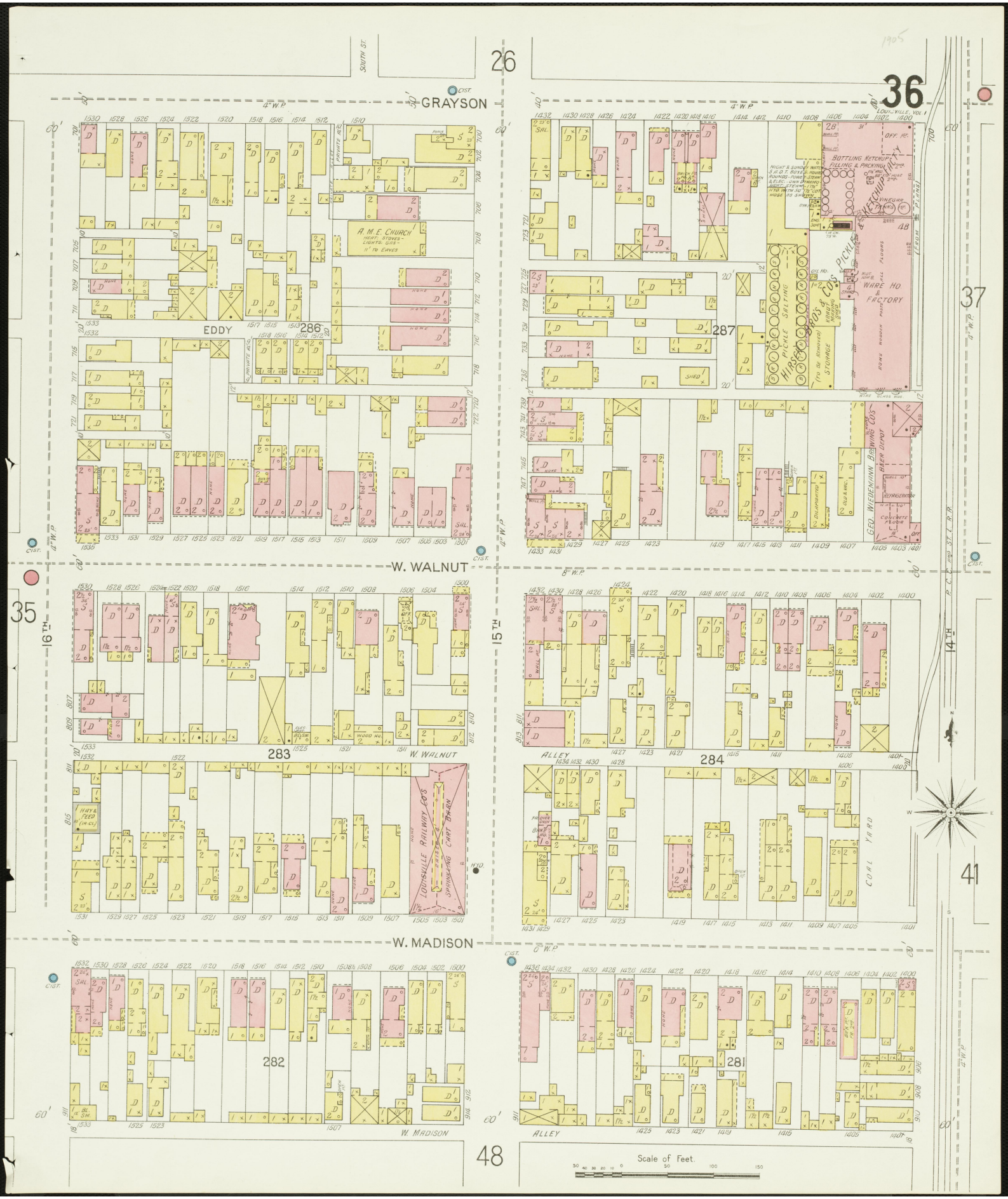

26
36
37
35
41
48
GRAYSON
EDDY
W. WALNUT
W. MADISON
16TH
15TH
14TH
SOUTH ST.
A. M. E. CHURCH
HEAT: STOVES-
LIGHTS: GAS-
11' TO EAVES
BOTTLING KETCHUP
FILLING & PACKING
PICKLE SALTING
HIRSCH BROS & CO'S PICKLE & KETCHUP FACTY
WARE HO. & FACTORY
GEO. WIEDEMANN BREWING CO'S BEER DEPOT
LOUISVILLE RAILWAY CO'S SPRINKLING CART BARN
COAL YARD
ALLEY
286
287
283
284
282
281
Scale of Feet.

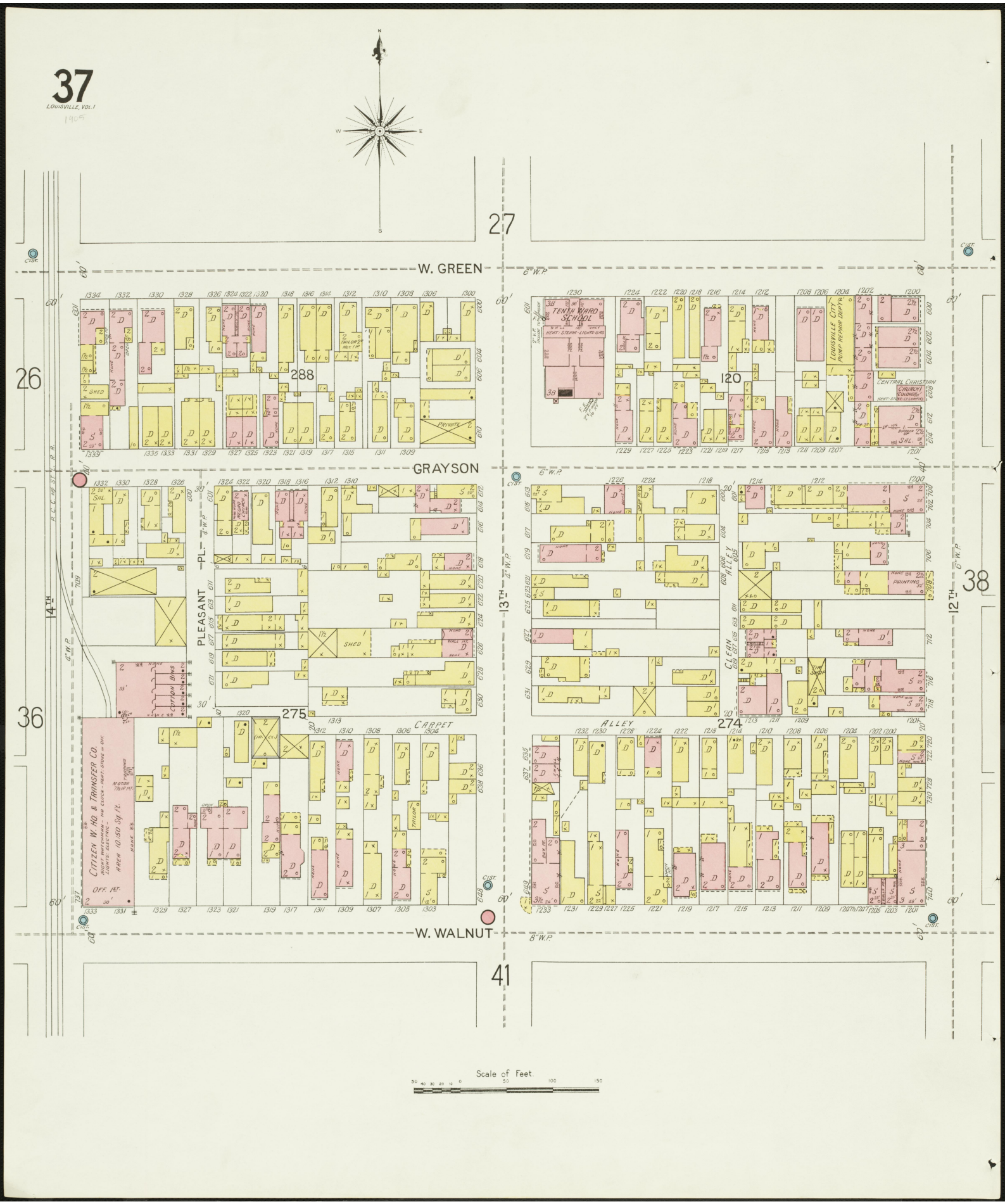
37
LOUISVILLE, VOL. I
1905
27
26
36
38
41
W. GREEN
GRAYSON
W. WALNUT
PLEASANT PL.
CARPET ALLEY
CLEAN ALLEY
14TH
13TH
12TH
TENTH WARD SCHOOL
LOUISVILLE CITY PUMP REPAIR DEPT.
CENTRAL CHRISTIAN CHURCH
CITIZEN W. HO. & TRANSFER CO.
288
120
275
274
Scale of Feet.

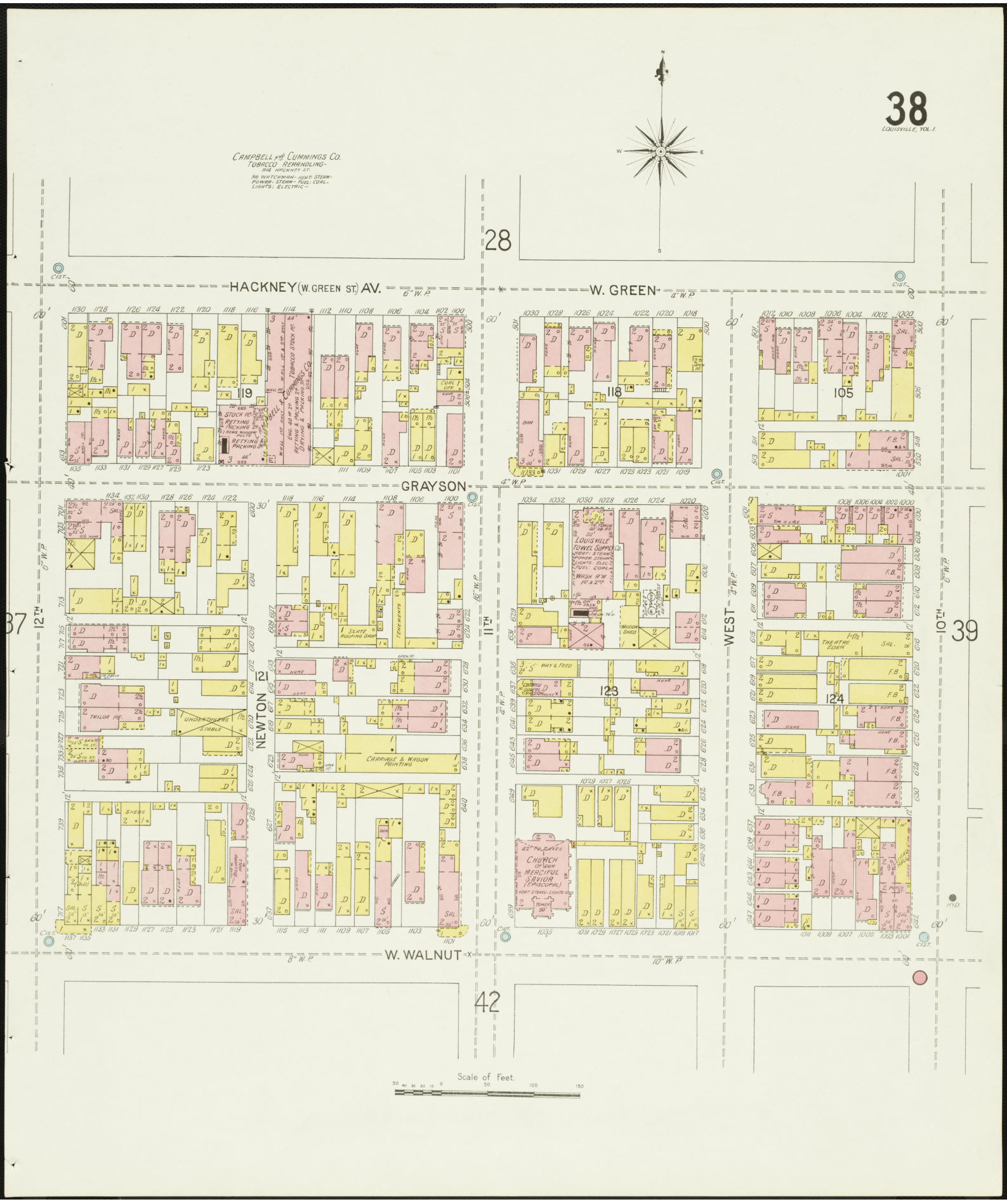
38
LOUISVILLE, VOL. I.
CAMPBELL AND CUMMINGS CO.
TOBACCO REHANDLING-
1114 HACKNEY ST.
NO WATCHMAN- HEAT: STEAM-
POWER: STEAM- FUEL: COAL-
LIGHTS: ELECTRIC-
HACKNEY (W. GREEN ST.) AV.
W. GREEN
GRAYSON
W. WALNUT
NEWTON
WEST
12TH
11TH
10TH
28
37
39
42
119
118
105
121
123
124
CAMPBELL & CUMMINGS CO.
TOBACCO STOCK PT.
RETYING & PACKING
STOCK PT.
COAL OFF.
BAR
LOUISVILLE TOWEL SUPPLY CO.
HEAT: STEAM
POWER: STEAM
LIGHTS: ELEC.
FUEL: COAL
WASH R'M
WAGON SHED
HAY & FEED
CHURCH OF OUR MERCIFUL SAVIOR (EPISCOPAL)
HEAT: STOVES- LIGHTS: GAS
TOWER
SLATE ROOFING SHOP
TENEMENTS
TAILOR PT.
UNDERTAKERS STABLE
CARRIAGE & WAGON PAINTING
SHEDS
THEATRE EDEN
SAL.
F.B.
CIST.
HYD.
Scale of Feet.
50 40 30 20 10 0 50 100 150

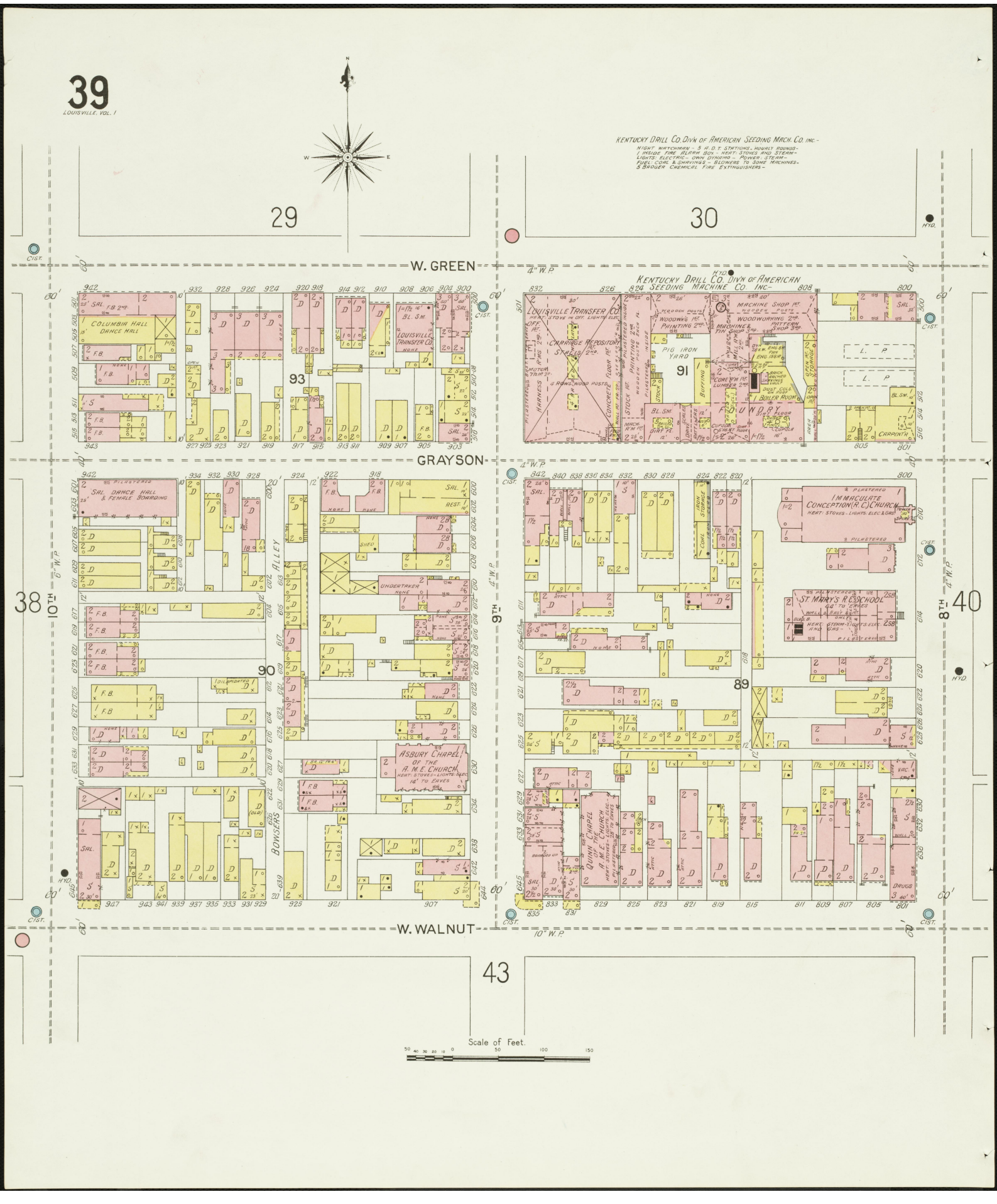
39
LOUISVILLE, VOL. I
KENTUCKY DRILL CO. DIV'N OF AMERICAN SEEDING MACH. CO. INC.-
NIGHT WATCHMAN - 5 A.D.T. STATIONS - HOURLY ROUNDS - 1 INSIDE FIRE ALARM BOX - HEAT: STOVES AND STEAM - LIGHTS: ELECTRIC - OWN DYNAMO - POWER: STEAM - FUEL: COAL & SHAVINGS - BLOWERS TO SOME MACHINES - 5 BADGER CHEMICAL FIRE EXTINGUISHERS -
29
30
W. GREEN
GRAYSON
W. WALNUT
38
40
43
10TH
9TH
8TH
ALLEY
BOWSERS
COLUMBIA HALL DANCE HALL
LOUISVILLE TRANSFER CO.
KENTUCKY DRILL CO. DIV'N OF AMERICAN SEEDING MACHINE CO. INC.-
LOUISVILLE TRANSFER CO.
CARRIAGE REPOSITORY
PIG IRON YARD
MACHINE SHOP
BOILER ROOM
FOUNDRY
SAL. DANCE HALL & FEMALE BOARDING
UNDERTAKER
ASBURY CHAPEL OF THE A.M.E. CHURCH
HEAT: STOVES - LIGHTS: ELEC.
14' TO EAVES
IMMACULATE CONCEPTION (R.C.) CHURCH
HEAT: STOVES - LIGHTS: ELEC. & GAS
ST. MARY'S R.C. SCHOOL
QUINN CHAPEL OF THE A.M.E. CHURCH
Scale of Feet.
50 40 30 20 10 0 50 100 150

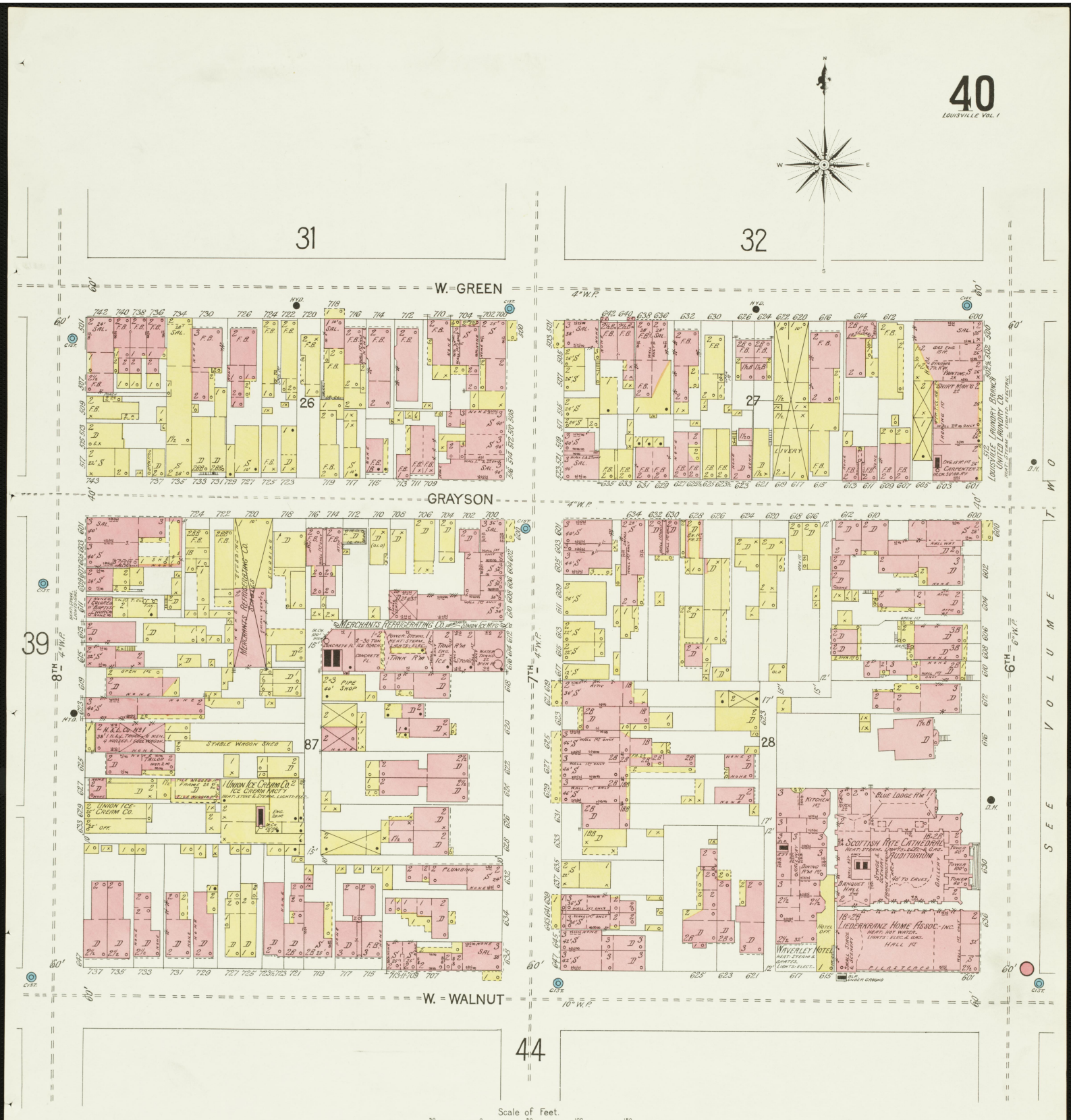


Scale of Feet.


41
LOUISVILLE, VOL. I
37
W. WALNUT
36
42
W. MADISON
48
49
W. CHESTNUT
14TH
13TH
12TH
STONE 276
STONE 273
W. MADISON 277 ALLEY
W. MADISON 272 ALLEY
BLATZ & KREBS
"C"
"B"
"F"
COMPANY
STONE CUTTING
DERRICK ELEVATED 22'
COAL YARD
COLORED G.U.O.O.F. HALL
DRUGS
NEGRO TENEMENT
Scale of Feet.

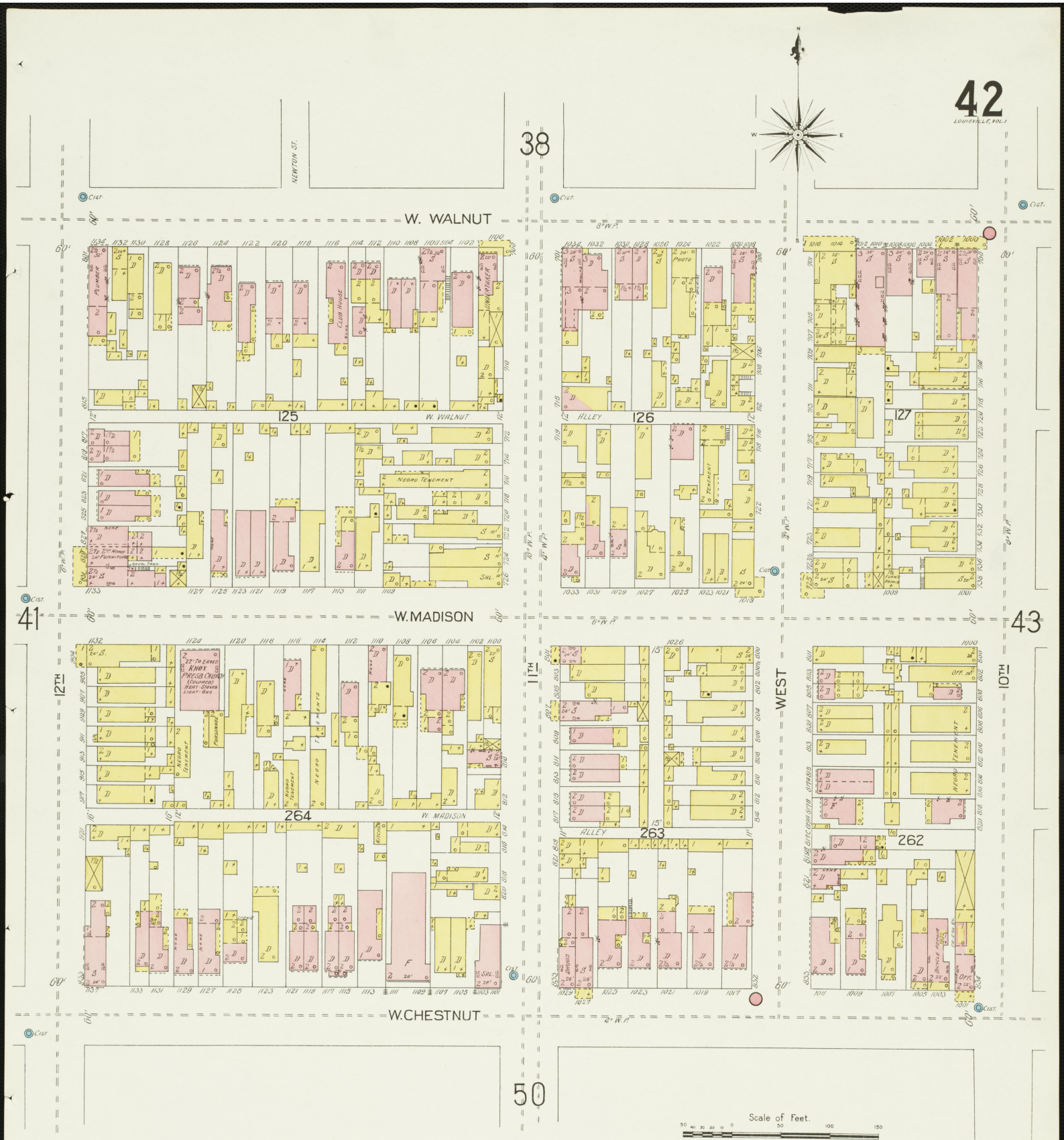
42
LOUISVILLE, VOL. I
38
41
43
50
W. WALNUT
W. MADISON
W. CHESTNUT
NEWTON ST.
12TH
11TH
10TH
WEST
125
126
127
264
263
262
ALLEY
Cist.
Scale of Feet.

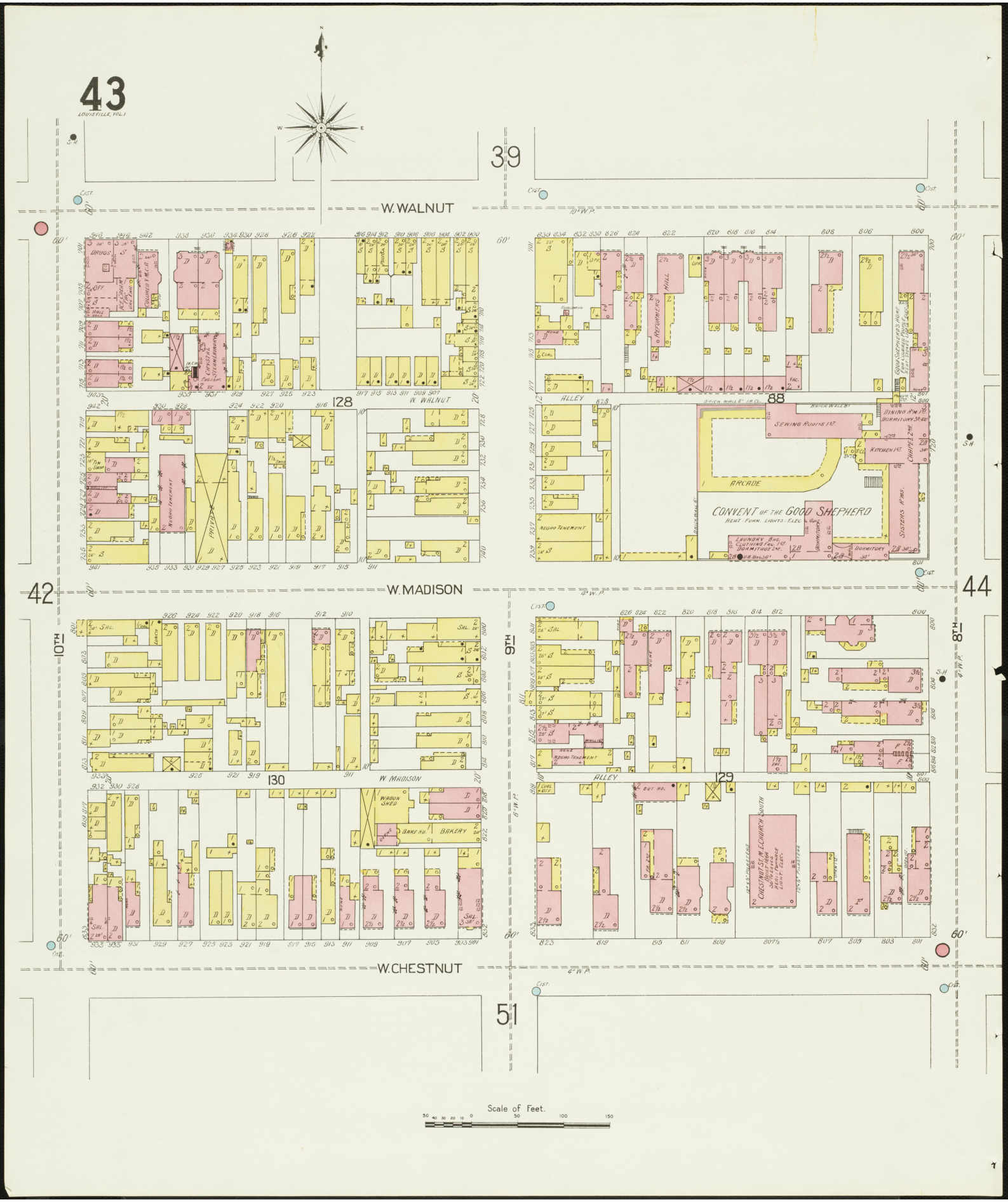
43
LOUISVILLE, VOL. I
39
W. WALNUT
10" W.P.
128
W. WALNUT
88
ALLEY
CONVENT OF THE GOOD SHEPHERD
HEAT: FURN. LIGHTS: ELEC. GAS.
SEWING ROOMS 1ST.
ARCADE
KITCHEN 1ST.
DINING RM. 1ST.
DORMITORY 3RD.
SISTERS RMS.
LAUNDRY BAG.
CLOTHING FAC. 1ST.
DORMITAGE 2ND.
DORMITORY
NEGRO TENEMENT
PRIVY
42
W. MADISON
4" W.P.
44
10TH
9TH
8TH
130
W. MADISON
129
ALLEY
WAGON SHED
BAKE HO.
BAKERY
CHESTNUT ST. M. E. CHURCH SOUTH
W. CHESTNUT
4" W.P.
51
Scale of Feet.
50 40 30 20 10 0 50 100 150

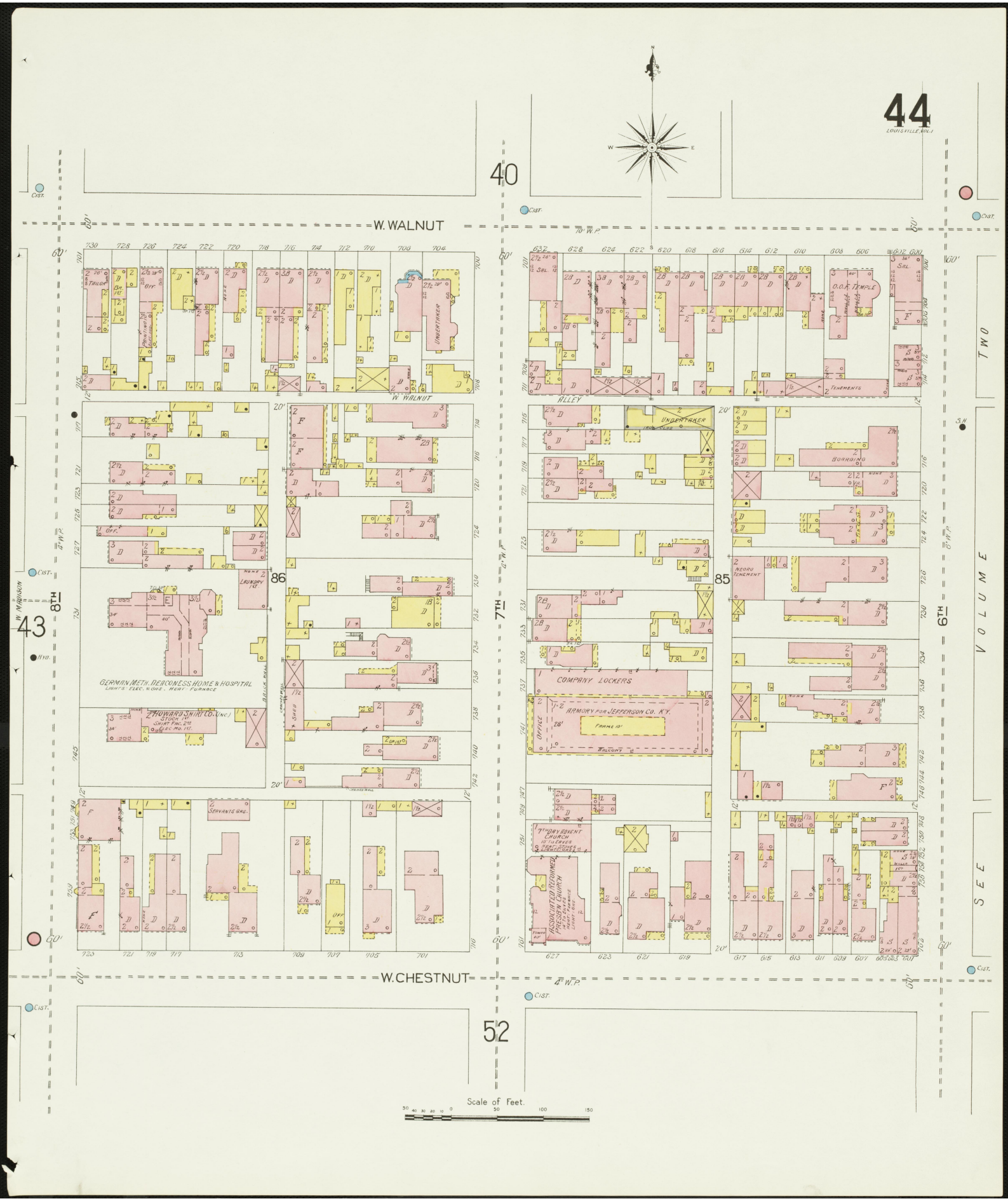
44
LOUISVILLE, VOL. I
40
W. WALNUT
W. CHESTNUT
52
43
8TH
7TH
6TH
W. MADISON
TWO
VOLUME
SEE
86
85
GERMAN METH. DEACONESS HOME & HOSPITAL
LIGHTS - ELEC. & GAS. HEAT - FURNACE
HOWARD SHIRT CO. (INC.)
STOCK 1ST
SHIRT FAC. 2ND
ELEC. MO. 1ST
LAUNDRY 1ST
SERVANTS GAS.
UNDERTAKER
ALLEY
O.O.K. TEMPLE
TENEMENTS
BOARDING
NEGRO TENEMENT
COMPANY LOCKERS
ARMORY FOR JEFFERSON CO. KY.
FRAME 10'
OFFICE
BALCONY
7TH DAY ADVENT CHURCH
ASSOCIATED REFORMED PRESB'N CHURCH
Scale of Feet.
50 40 30 20 10 0 50 100 150

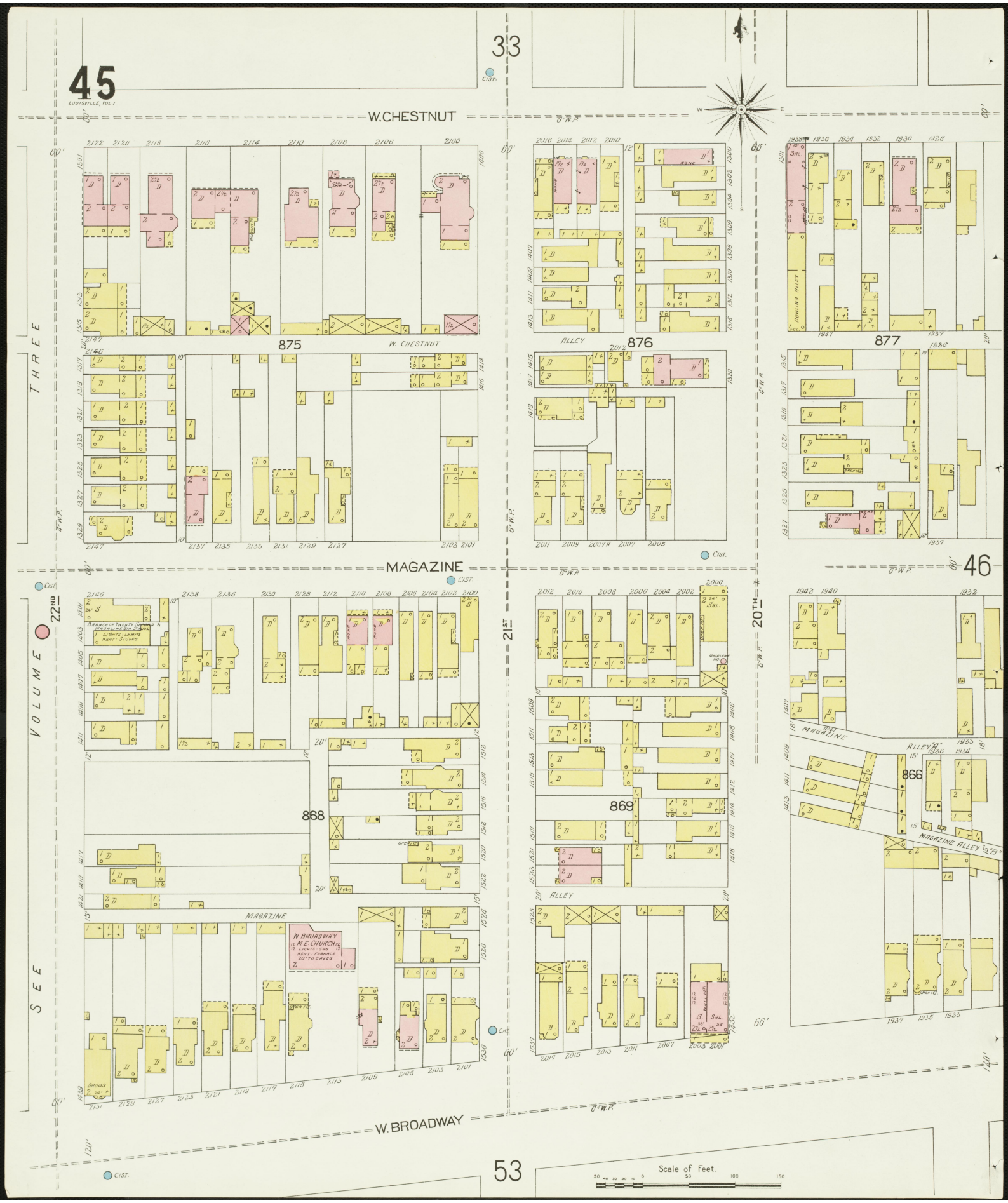
45
LOUISVILLE, VOL. I
33
W. CHESTNUT
MAGAZINE
W. BROADWAY
46
53
THREE
VOLUME
SEE
22ND
21ST
20TH
875
876
877
868
869
866
W. CHESTNUT
ALLEY
MAGAZINE
MAGAZINE ALLEY "A"
MAGAZINE ALLEY "B"
W. BROADWAY M.E. CHURCH
Scale of Feet.


46
LOUISVILLE, VOL. I
34
45
47
W. CHESTNUT
MAGAZINE
W. BROADWAY
19TH
18TH
877
868
865
866
ALLEY
ALLEY "A"
ALLEY "B"
MAGAZINE
18TH ST.
19TH ST.
54
Scale of Feet.

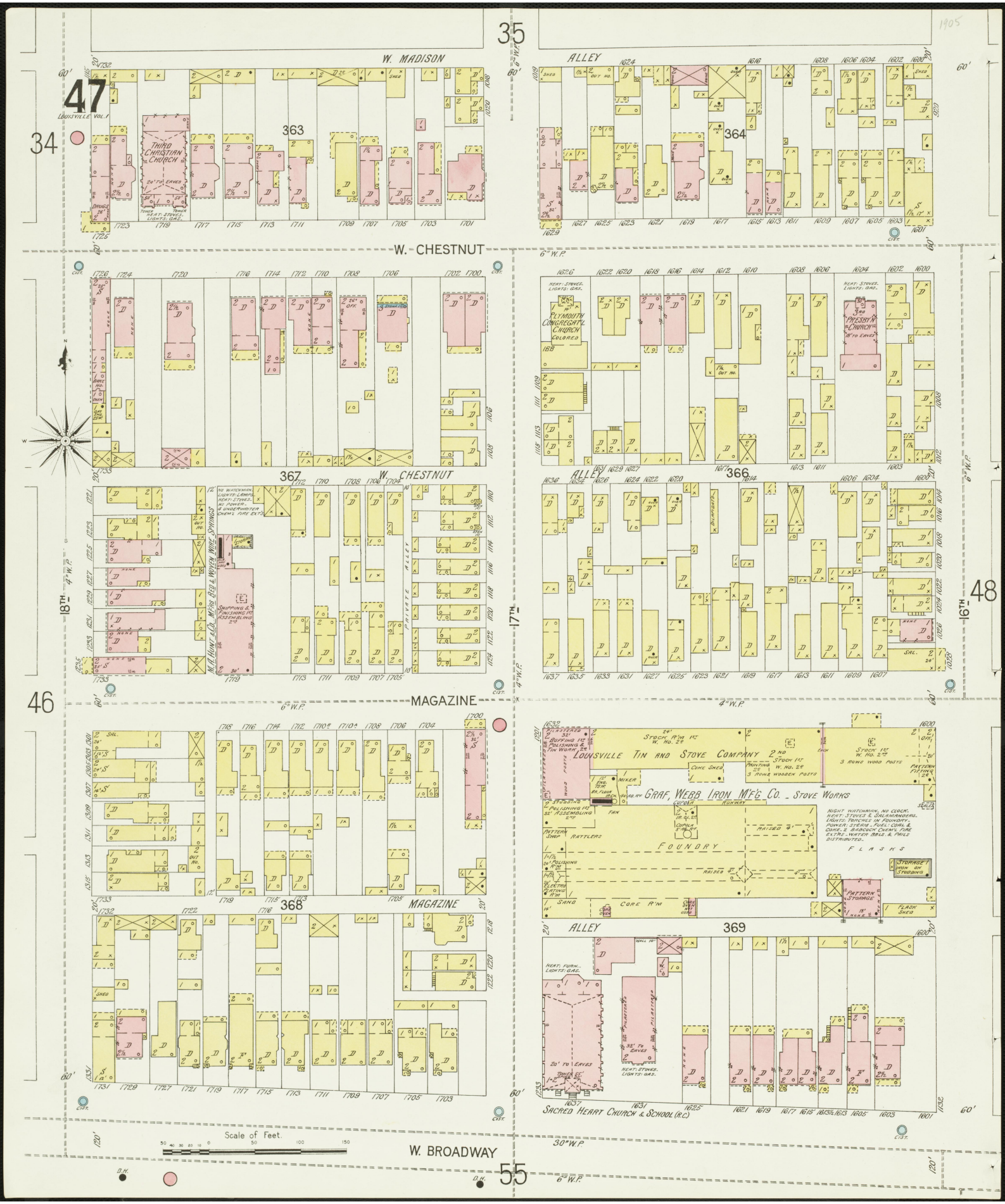
47
LOUISVILLE VOL. I
1905
W. MADISON
ALLEY
W. CHESTNUT
MAGAZINE
W. BROADWAY
THIRD CHRISTIAN CHURCH
PLYMOUTH CONGREGATL CHURCH COLORED
3RD PRESBYN CHURCH
363
364
365
366
367
368
369
34
35
46
48
55
18TH
17TH
16TH
Louisville Tin and Stove Company
Graf, Webb Iron M'f'g Co. - Stove Works
FOUNDRY
Sacred Heart Church & School (R.C.)
Scale of Feet.

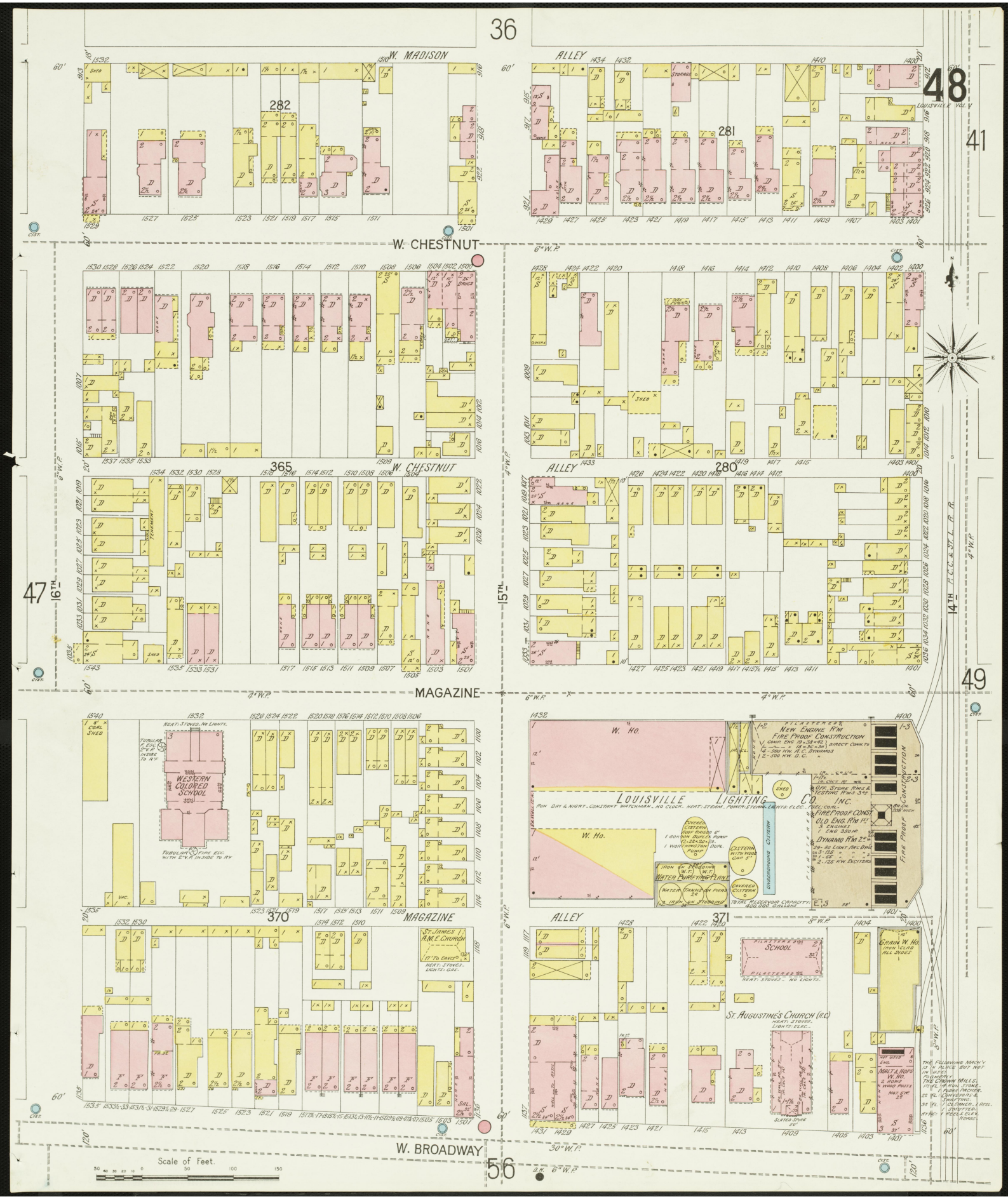
36
48
LOUISVILLE VOL. V
41
49
47
56
W. MADISON
W. CHESTNUT
W. CHESTNUT
MAGAZINE
MAGAZINE
W. BROADWAY
ALLEY
ALLEY
16TH
15TH
14TH
282
281
365
280
370
371
WESTERN COLORED SCHOOL
LOUISVILLE LIGHTING CO.
NEW ENGINE RM
FIRE PROOF CONSTRUCTION
OLD ENG. RM 1ST
FIRE PROOF CONST
DYNAMO RM 2ND
W. HO.
ST. JAMES A.M.E. CHURCH
ST. AUGUSTINE'S CHURCH (R.C.)
SCHOOL
GRAIN W. HO.
MALT & HOPS W. HO.
Scale of Feet.



EUREKA ELEVATOR
HENRY EDINGER & CO. PROPIETORS.
1331 - 1333 MAGAZINE ST.
NO WATCHMAN. HEAT: STOVE IN OFF. POWER & LIGHTS: ELECTRIC.
MACHINERY: B'ST. SHAFTING.
1ST FL.: 1 POWER SHOVEL. 1 CORN MILL. 1 FLOUR PACKER. 1 FLOUR BLENDER. 1 ELEC. MOT.
2ND FL.: 2 LINES SHAFTING.
3RD FL.: 1 REEL. 1 FLOUR SIFTER.
CUPOLA: 1ST FL.: 1 OAT CLIPPER. 2ND FL.: ELEV. HEADS.
1 FAN. 3 STAND ELEVATORS.
CAPACITY OF ELEVATOR: 55,000 BU. CORN OR 70,000 BU. OATS. 20 BINS.
49
41
W. CHESTNUT
6" W.P.
278
W. CHESTNUT
ALLEY
271
HENRY EDINGER & CO.
HAY, GRAIN & FLOUR
W. HO.
MAGAZINE
48
14TH
P.C.C. & ST. L. R.R.
NATIONAL ICE & COLD STORAGE CO. INC.
ICE STORAGE 1ST COLD STORAGE 2D & 3D
ICE STORAGE 1ST & 2D IN ONE COLD STORAGE 3D
TANK R'M
RUN DAY & NIGHT. HEAT: STEAM. LIGHTS: ELECTRIC. POWER: STEAM. FUEL: COAL.
TOBACCO REHANDLING
279
MAGAZINE
ALLEY
270
COAL YARD
TENEMENT
BROADWAY A.M.E. ZION CHURCH
HEAT: STOVES. LIGHTS: ELEC.
HENRY KOEHLER & CO. LUMBER YARD
LUMBER SHED
13TH
12TH
50
W. BROADWAY
30" W.P.
6" W.P.
57
Scale of Feet.

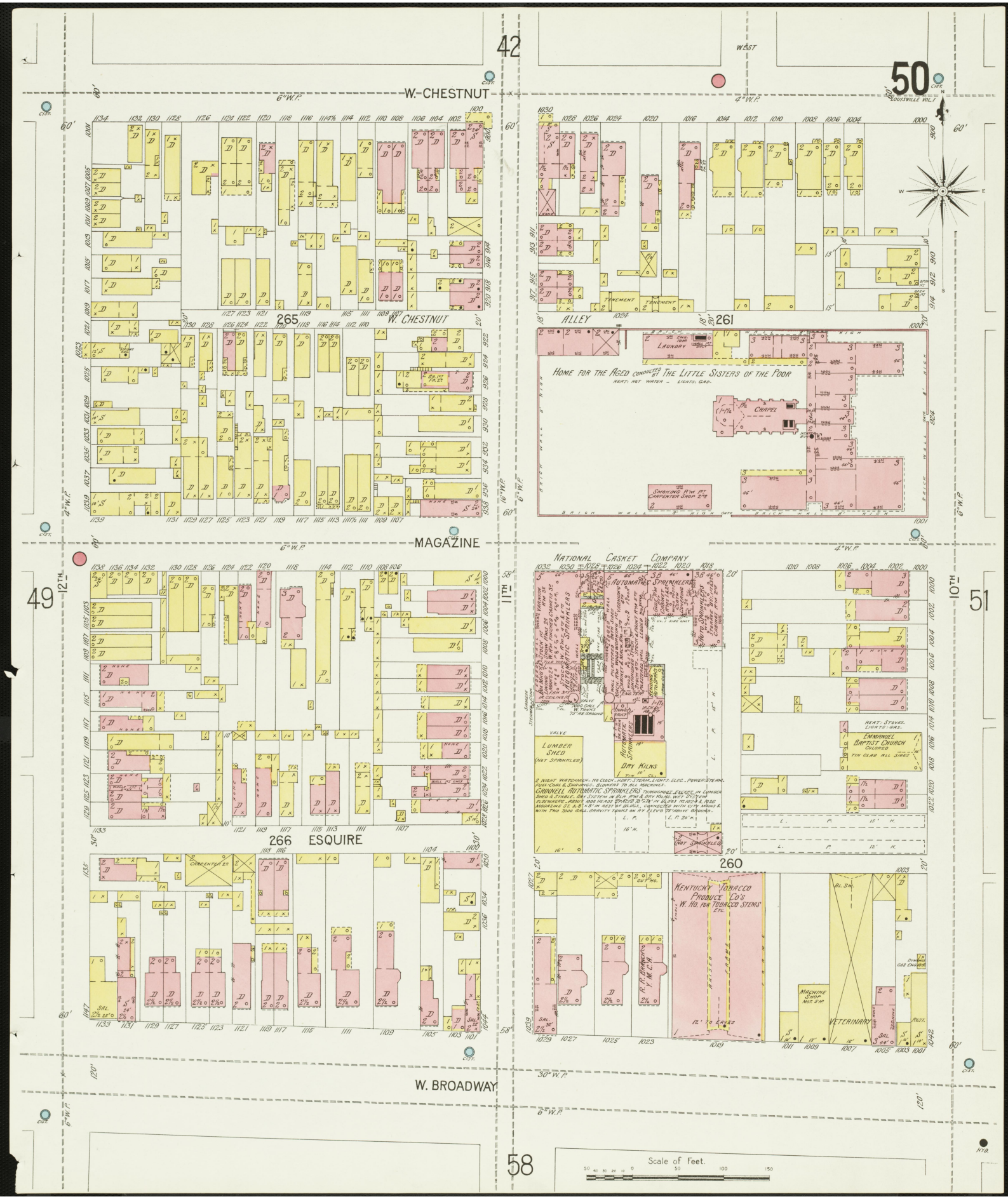
42
50
49
51
58
W.-CHESTNUT
W. CHESTNUT
MAGAZINE
W. BROADWAY
ALLEY
265
261
266 ESQUIRE
260
12TH
11TH
10TH
HOME FOR THE AGED CONDUCTED BY THE LITTLE SISTERS OF THE POOR
NATIONAL CASKET COMPANY
AUTOMATIC SPRINKLERS
LUMBER SHED (NOT SPRINKLED)
DRY KILNS
EMMANUEL BAPTIST CHURCH
KENTUCKY TOBACCO PRODUCE CO'S
VETERINARY
Scale of Feet.

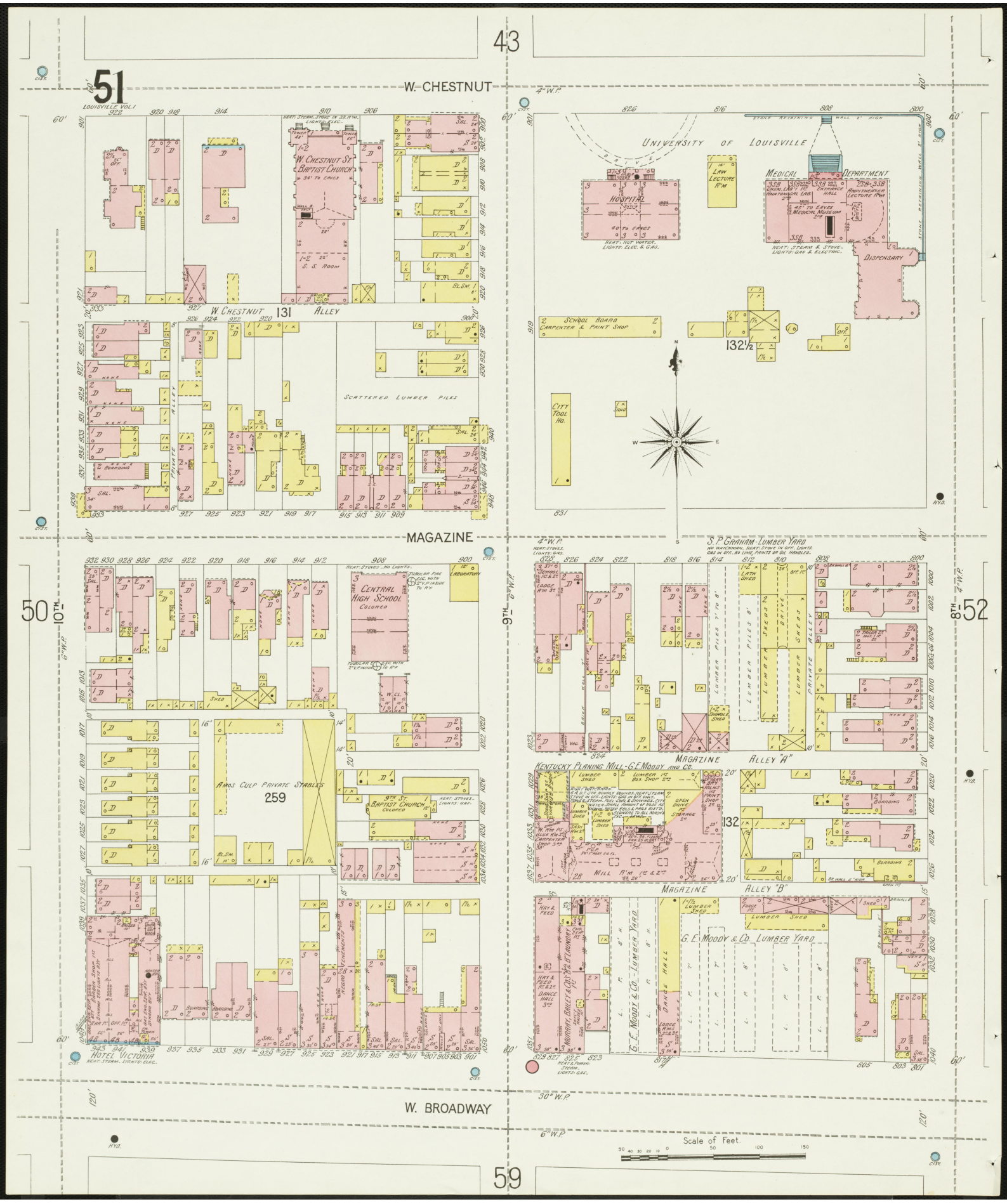

43
51
W. CHESTNUT
LOUISVILLE VOL. I
W. CHESTNUT ST. BAPTIST CHURCH
S. S. ROOM
W. CHESTNUT ALLEY
131
SCATTERED LUMBER PILES
PRIVATE ALLEY
UNIVERSITY OF LOUISVILLE
HOSPITAL
LAW LECTURE R'M
MEDICAL DEPARTMENT
ENTRANCE HALL
ANATOMICAL LAB.
ANATOMICAL LECTURE R'M
MEDICAL MUSEUM
DISPENSARY
SCHOOL BOARD CARPENTER & PAINT SHOP
132½
CITY TOOL HO.
MAGAZINE
50
10TH
9TH
8TH
52
CENTRAL HIGH SCHOOL COLORED
LABORATORY
AMOS CULP PRIVATE STABLES
259
9TH ST. BAPTIST CHURCH COLORED
HOTEL VICTORIA
S. P. GRAHAM-LUMBER YARD
LUMBER PILES
LUMBER SHEDS
PRIVATE ALLEY
MAGAZINE ALLEY "A"
KENTUCKY PLANING MILL-G. E. MOODY AND CO.
MILL R'M
132
MAGAZINE ALLEY "B"
G. E. MOODY & CO. LUMBER YARD
DANCE HALL
W. BROADWAY
30" W.P.
6" W.P.
Scale of Feet.
59

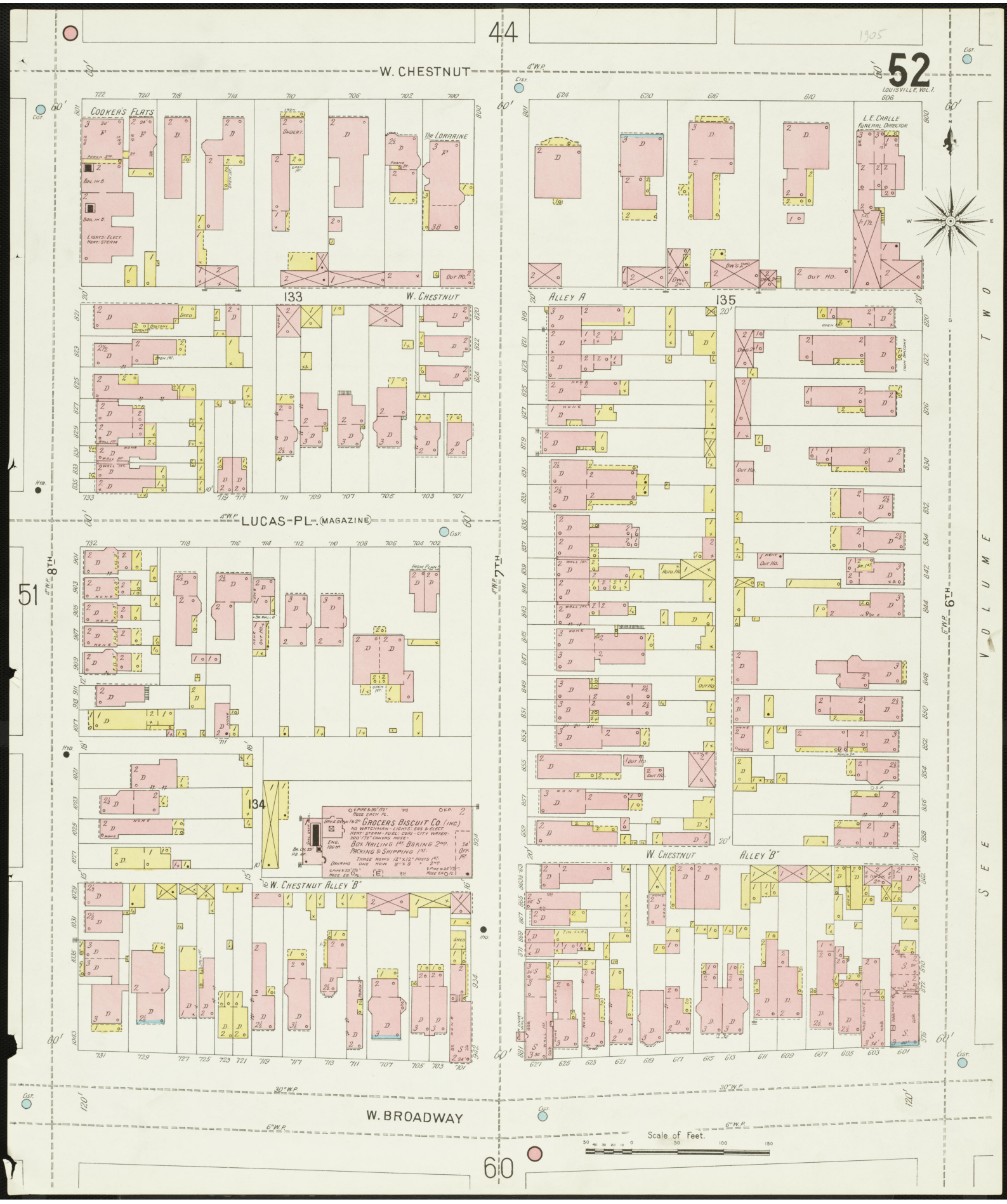
44
1905
52
LOUISVILLE, VOL. 1.
W. CHESTNUT
COOKER'S FLATS
THE LORRAINE
L. E. CARLLE FUNERAL DIRECTOR
133
135
ALLEY A
LUCAS-PL. (MAGAZINE)
8TH
7TH
6TH
51
134
GROCERS BISCUIT CO. (INC)
W. CHESTNUT ALLEY "B"
ALLEY "B"
W. BROADWAY
TWO VOLUME SEE
60
Scale of Feet.


53
LOUISVILLE, VOL. I
45
20TH ST.
60'
W. BROADWAY
6" W.P.
CIST.
THREE
VOLUME
SEE
22ND
21ST
20TH
54
862
863
KENDALL
ALLEY "A"
ALLEY "B"
W. BROADWAY
MAPLE
61
D.H.
Scale of Feet.
50
0
50
100
150



46
54
LOUISVILLE, VOL. I
W. BROADWAY
19TH
20TH
18TH
COLGAN
MAPLE
864
784
53
55
62
63
LOUISVILLE RAILWAY CO.
CAR BARN No. 3
SHED
STORAGE
ANDERSON ALLEY
SUMMER KITCHEN
Scale of Feet.


55
LOUISVILLE VOL. 1
1905
47
W. BROADWAY
30" W.P.
6" W.P.
THE AMERICAN TOBACCO COMPANY - INCORPORATED
PLUG TOBACCO FACTORY
CISTERN
CAP'Y. 200,000 GAL.
"A"
AREA 27,775 FT.
AUTOMATIC SPRINKLERS
"B"
AREA 29,345 FT.
AUTOMATIC SPRINKLERS
LEAF HO.
FIRE PROOF CONSTRUCTION
No 3 OR "E"
AUTOMATIC SPRINKLERS
SWEAT R'M
784
ANDERSON
54
THE AMERICAN TOBACCO COMPANY - INC.
No 1 OR "C"
SECTION 1
SECTION 2
WARE HO.
MILL CONSTRUCTION
NOT SPRINKLED
No 2 OR "D"
W. BROADWAY
733
ALLEY
CITY SHED
56
17TH
16TH
784
ANDERSON
ALLEY
732
PRIVATE ALLEY
MAPLE
4" W.P.
63
65
Scale of Feet.

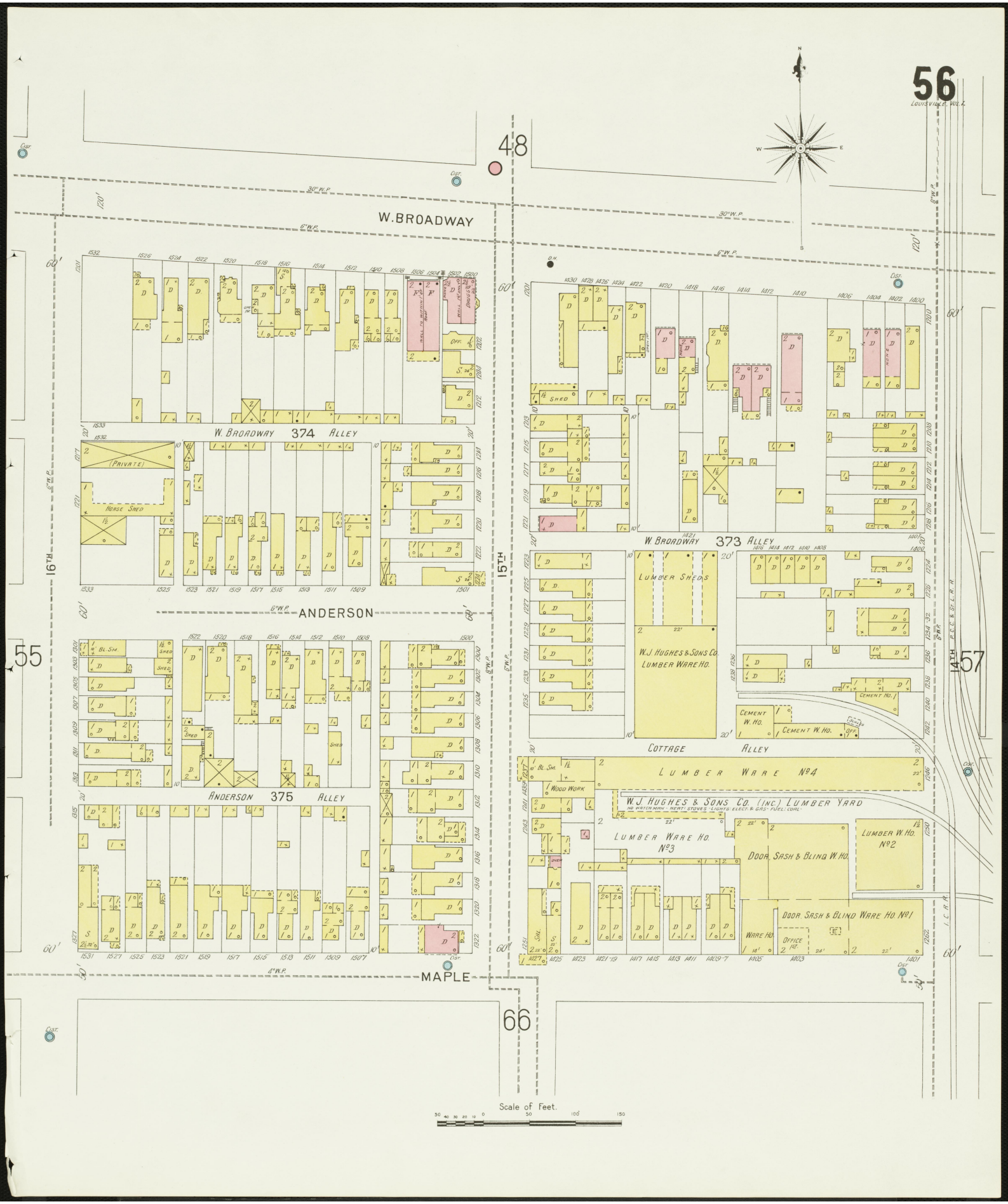
56
LOUISVILLE, VOL. I.
48
W. BROADWAY
30" W.P.
6" W.P.
W. BROADWAY 374 ALLEY
(PRIVATE)
HORSE SHED
16TH
15TH
ANDERSON
55
ANDERSON 375 ALLEY
MAPLE
4" W.P.
66
W. BROADWAY 373 ALLEY
LUMBER SHEDS
W.J. HUGHES & SONS CO. LUMBER WARE HO.
CEMENT W. HO.
COTTAGE ALLEY
LUMBER WARE No 4
W.J. HUGHES & SONS CO. (INC.) LUMBER YARD
NO WATCHMAN - HEAT: STOVES - LIGHTS: ELECT. & GAS - FUEL: COAL
LUMBER WARE HO. No 3
DOOR, SASH & BLIND W. HO.
LUMBER W. HO. No 2
DOOR, SASH & BLIND WARE HO. No 1
WARE HO.
OFFICE
14TH
57
P.C.C. & St. L. R.R.
I.C.R.R.
Scale of Feet.
50 40 30 20 10 0 50 100 150

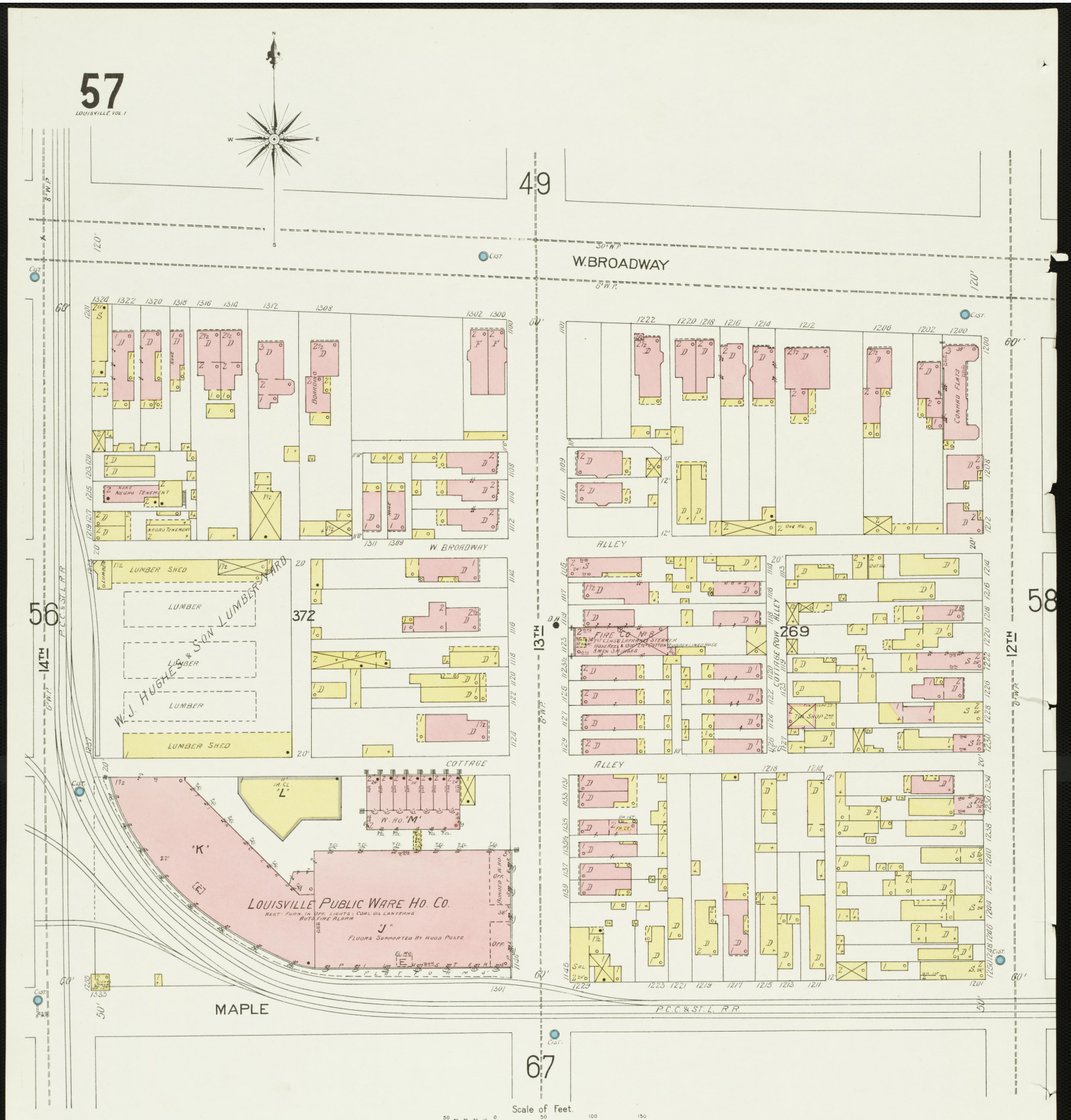
57
LOUISVILLE VOL. I
49
W. BROADWAY
56
58
67
372
269
W. J. HUGHES & SON LUMBER YARD
LUMBER
LUMBER SHED
COTTAGE
ALLEY
FIRE CO. No. 8
LOUISVILLE PUBLIC WARE HO. CO.
MAPLE
P.C.C.&ST.L.R.R.
13TH
14TH
12TH
Scale of Feet.

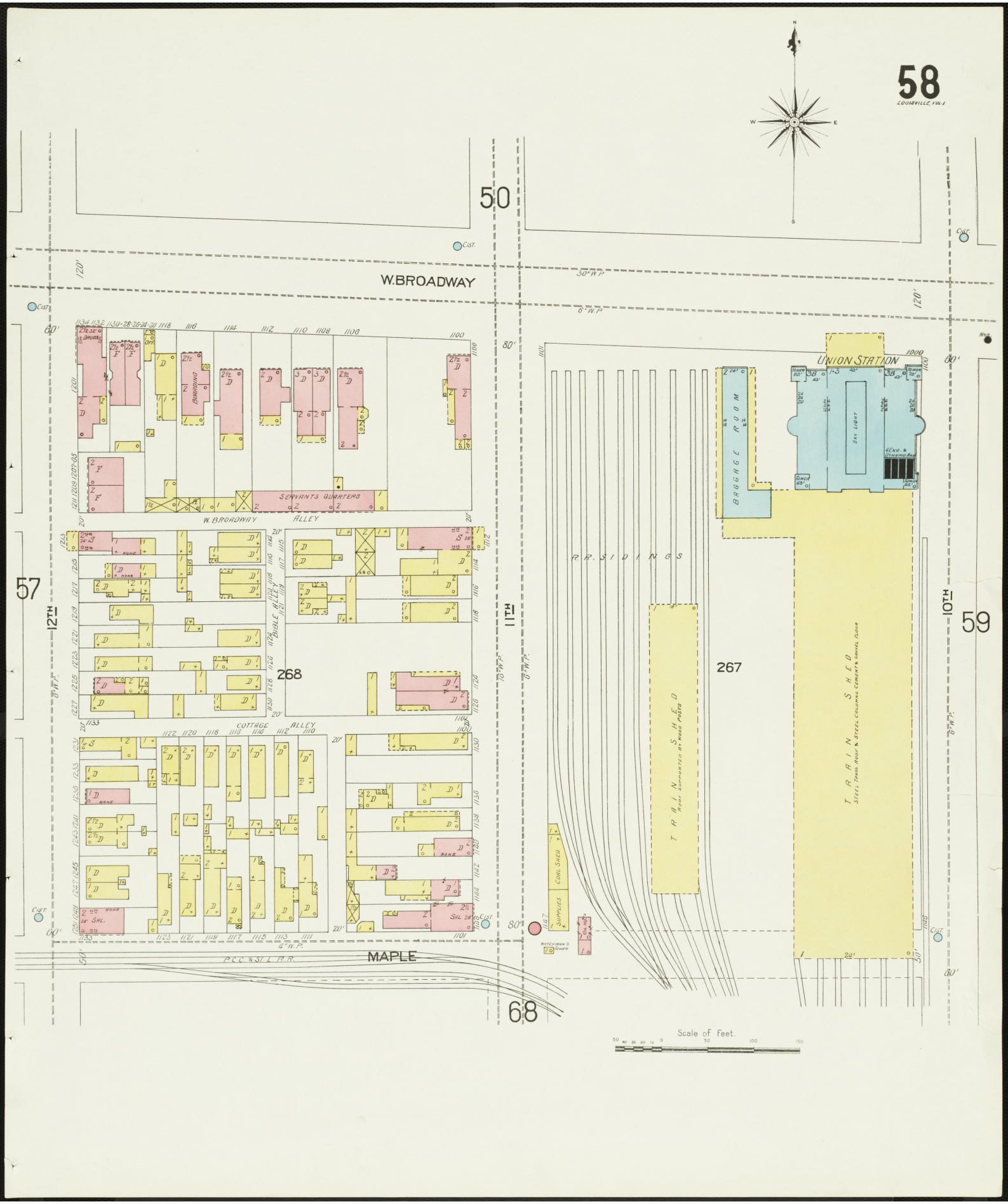
58
LOUISVILLE, VOL. I
W. BROADWAY
MAPLE
UNION STATION
BAGGAGE ROOM
SKY LIGHT
SERVANTS QUARTERS
W. BROADWAY ALLEY
BIBLE ALLEY
COTTAGE ALLEY
R.R. SIDINGS
TRAIN SHED
ROOF SUPPORTED BY WOOD POSTS
TRAIN SHED
STEEL TRUSS ROOF & STEEL COLUMNS CEMENT & GRAVEL FLOOR
COAL SHED
SUPPLIES
WATCHMAN'S TOWER
P.C.C. & ST. L. R.R.
268
267
50
57
59
68
12TH
11TH
10TH
Scale of Feet.

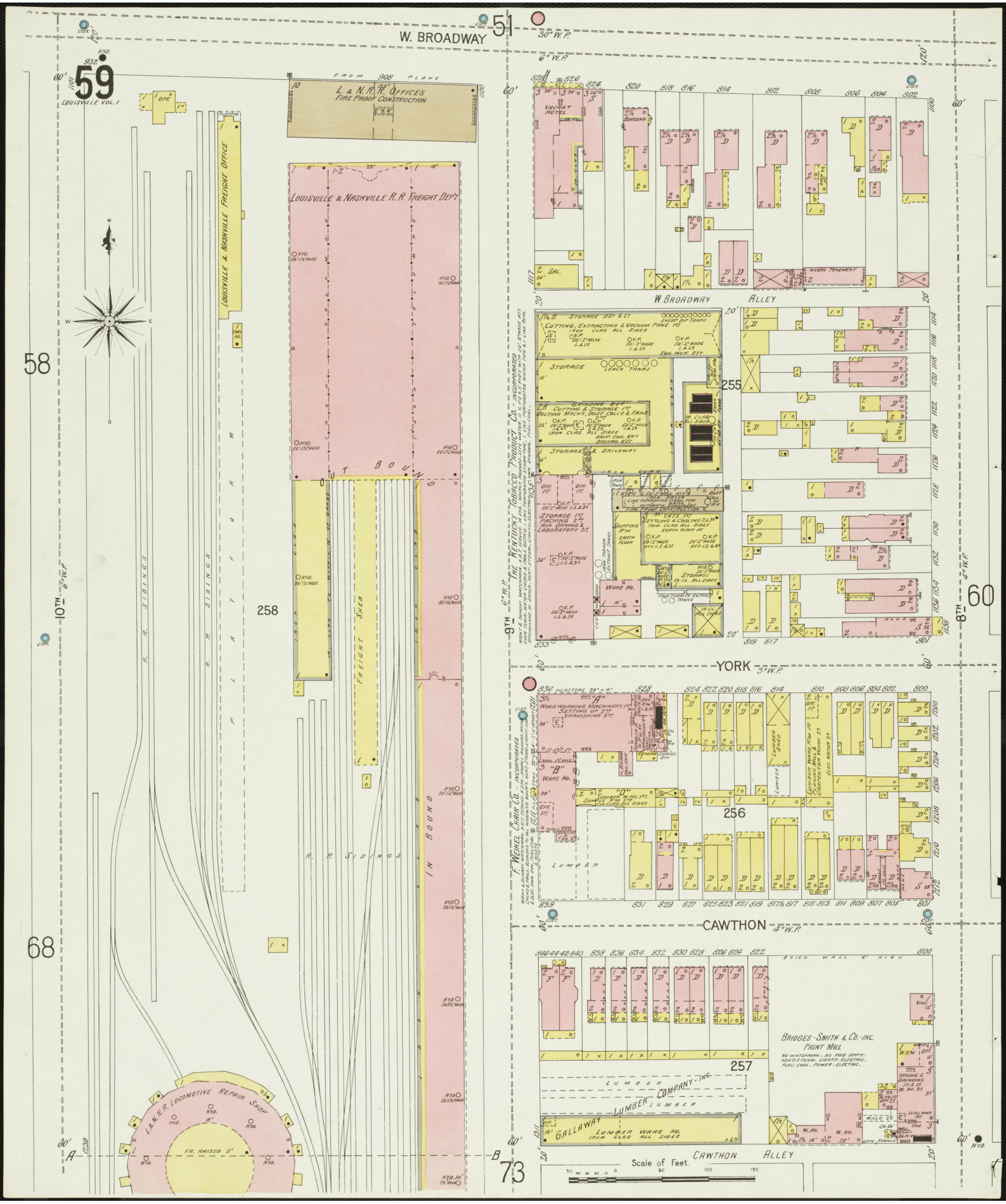

W. BROADWAY
51
30" W.P.
6" W.P.
59
LOUISVILLE VOL. 1
FROM 908 PLANS
L. & N. R. R. OFFICES
FIRE PROOF CONSTRUCTION
LOUISVILLE & NASHVILLE FREIGHT OFFICE
LOUISVILLE & NASHVILLE R. R. FREIGHT DEP'T
OUT BOUND
FREIGHT SHED
IN BOUND
R. R. SIDINGS
PLATFORM
258
58
68
10TH
6" W.P.
L. & N. R. R. LOCOMOTIVE REPAIR SHOP
FR. RAISED 5'
A
B
73
VACANT HOTEL
W. BROADWAY ALLEY
THE KENTUCKY TOBACCO PRODUCT CO. - INCORPORATED
STORAGE
LEACH TANKS
STORAGE & DRIVEWAY
WARE HO.
255
9TH
6" W.P.
8TH
4" W.P.
60
YORK
3" W.P.
F. WEIKEL CHAIR CO. - INCORPORATED
WOOD WORKING MACHINERY
SETTING UP
VARNISHING
"B" WARE HO.
"D" SAMPLE
LUMBER
256
CAWTHON
4" W.P.
BRICK WALL 8' HIGH
BRIDGES-SMITH & CO.-INC.
PAINT MILL
NO WATCHMAN - NO FIRE APP'S.
HEAT: STEAM. LIGHTS: ELECTRIC.
FUEL: COAL. POWER: ELECTRIC.
257
LUMBER
GALLAWAY LUMBER COMPANY-INC.
LUMBER WARE HO.
IRON CLAD ALL SIDES
CAWTHON ALLEY
Scale of Feet.

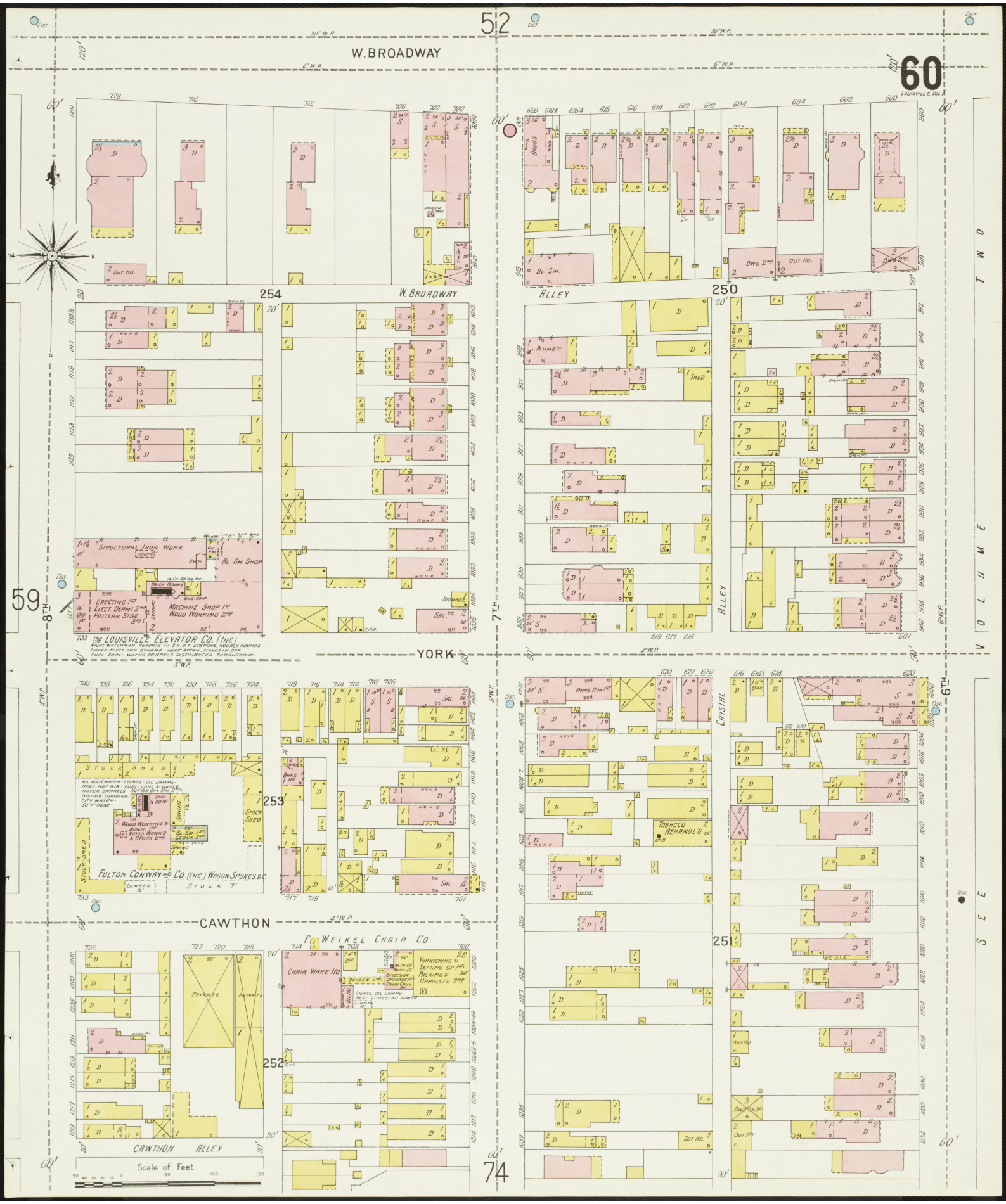
52
60
LOUISVILLE, VOL. 1
W. BROADWAY
30" W.P.
6" W.P.
254
250
ALLEY
W. BROADWAY
STRUCTURAL IRON WORK
BL. SM. SHOP
ERECTING 1ST
ELECT. DEPMT. 2ND
PATTERN STGE
MACHINE SHOP 1ST
WOOD WORKING 2ND
The LOUISVILLE ELEVATOR CO. (INC)
NIGHT WATCHMAN, REPORTS TO 3 A.D.T. STATIONS, HOURLY ROUNDS
LIGHTS: ELECT. OWN DYNAMO - HEAT: STEAM, STOVES IN OFF.
FUEL: COAL - WATER BARRELS DISTRIBUTED THROUGHOUT.
59
8TH
7TH
6TH
YORK
4" W.P.
3" W.P.
STOCK SHEDS
NO WATCHMAN - LIGHTS: OIL LAMPS
HEAT: HOT AIR - FUEL: COAL & WASTE
WATER BARRELS HOT AIR DRY R.M. 2ND
DISTRIB. THROUGH CITY WATER
50' 1" HOSE
WOOD WORKING & MACH. 1ST
WOOD WORK'G & STOCK 2ND
BL. SM. 1ST
STOCK 2ND
FULTON CONWAY AND CO. (INC.) WAGON SPOKES & C.
LUMBER
STOCK 7'
253
BAKE HO.
CAWTHON
F. WEIKEL CHAIR CO.
CHAIR WARE HO.
VARNISHING & SETTING UP 1ST
PACKING & UPHOLST'G 2ND
LIGHTS: OIL LAMPS
HEAT: STOVES - NO POWER
PRIVATE
252
CAWTHON ALLEY
Scale of Feet.
74
CRYSTAL
WARE R'M 1ST
TOBACCO REHANDL'G
251
OUT HO.
DWG 2ND
DRUGS
BL. SM.
PLUMB'G
SHED
SAL.
STORAGE
VOLUME TWO
SEE



53
61
MAPLE
6" W.P.
D.H.
LOUISVILLE, VOL. I
BL. SM.
857
MAPLE ALLEY 856
(NOT OPENED)
HOWARD
62
22ND
21ST
20TH
852
853
HOWARD
ALLEY
COLUMBIA STEAM LAUNDRY
E. X. JACKMAN (PROP.)
NIGHT WATCHMAN NO CLOCK
LIGHT: BASE ELEC. (OWN DYN.)
HEAT: STEAM
FUEL: COAL
NO FIRE APP.
STABLE IN B
GARLAND AV.
Scale of Feet.
SEE VOLUME THREE

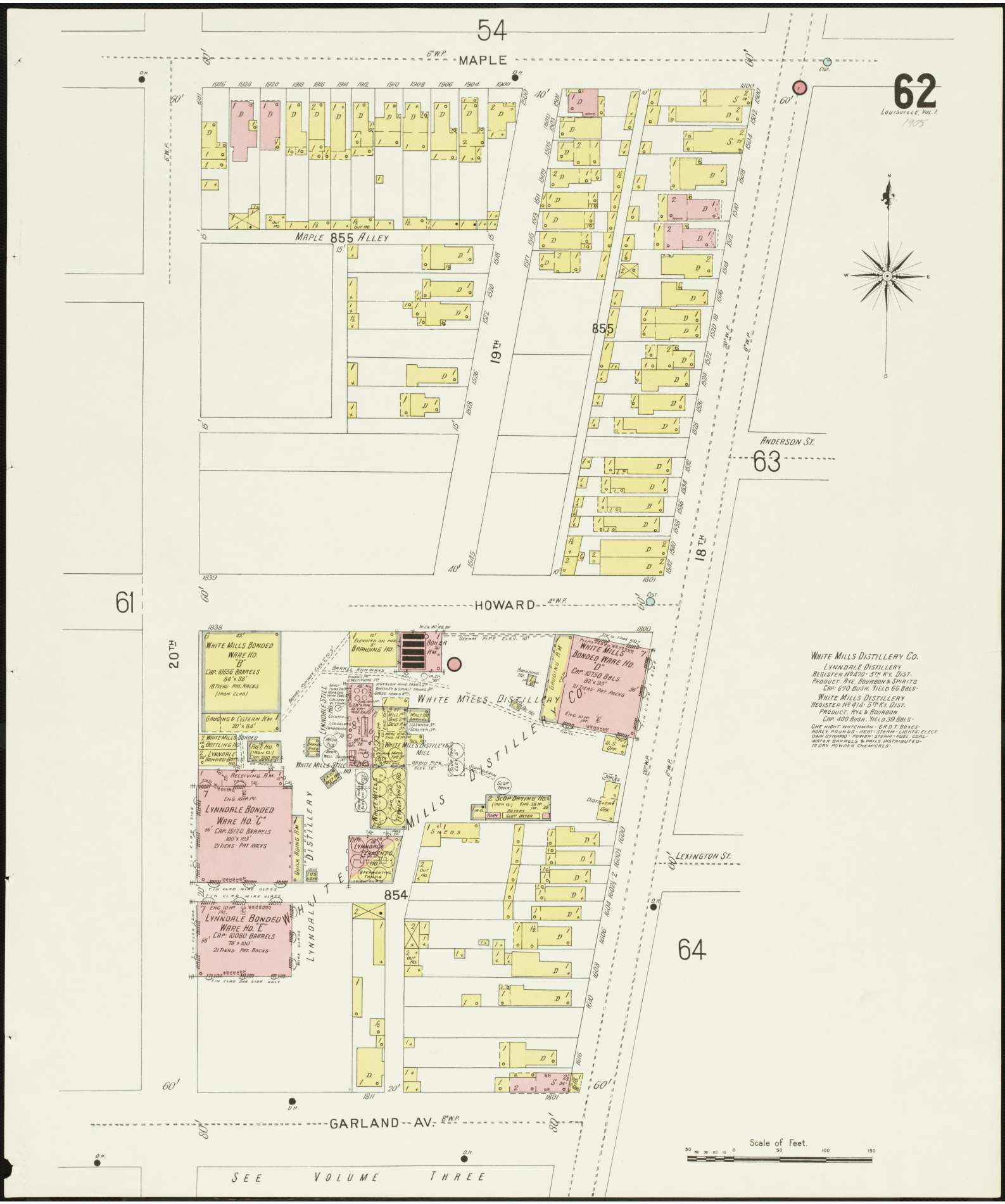

54
MAPLE
62
LOUISVILLE, VOL. 1.
1905
MAPLE 855 ALLEY
855
19TH
18TH
20TH
ANDERSON ST.
63
61
HOWARD
WHITE MILLS BONDED WARE HO. "B"
CAP: 10656 BARRELS
84' x 88'
18 TIERS - PAT. RACKS
(IRON CLAD)
GAUGING & CISTERN R'M.
20' x 84'
BRANDING HO.
BOILER RM.
WHITE MILLS BONDED WARE HO. "D"
CAP: 10750 BBLS.
82' x 95'
21 TIERS - PAT. RACKS
WHITE MILLS DISTILLERY CO.
WHITE MILLS DISTILLERY & MILL
LYNNDALE STILL HO.
WHITE MILLS STILL HO.
RECEIVING R'M.
LYNNDALE BONDED WARE HO. "C"
CAP: 15120 BARRELS
100' x 103'
21 TIERS - PAT. RACKS
LYNNDALE BONDED WARE HO. "E"
CAP: 10080 BARRELS
78' x 100'
21 TIERS - PAT. RACKS
LYNNDALE FERMENTING HO.
STEAMENTING TANKS
SLOP DRYING HO.
SHEDS
LYNNDALE DISTILLERY
WHITE MILLS DISTILLERY
854
LEXINGTON ST.
64
GARLAND AV.
SEE VOLUME THREE
Scale of Feet.
50 40 30 20 10 0 50 100 150
WHITE MILLS DISTILLERY CO.
LYNNDALE DISTILLERY
REGISTER No. 470 - 5TH KY. DIST.
PRODUCT: RYE, BOURBON & SPIRITS
CAP: 670 BUSH. YIELD 66 BBLS.
WHITE MILLS DISTILLERY
REGISTER No. 414 - 5TH KY. DIST.
PRODUCT: RYE & BOURBON
CAP: 400 BUSH. YIELD 39 BBLS.
ONE NIGHT WATCHMAN - 6 A.D.T. BOXES - HOPLY ROUNDS - HEAT: STEAM - LIGHTS: ELECT. OWN DYNAMO - POWER: STEAM - FUEL: COAL - WATER BARRELS & PAILS DISTRIBUTED - 12 DRY POWDER CHEMICALS.

63

LOUISVILLE VOL. I

1905



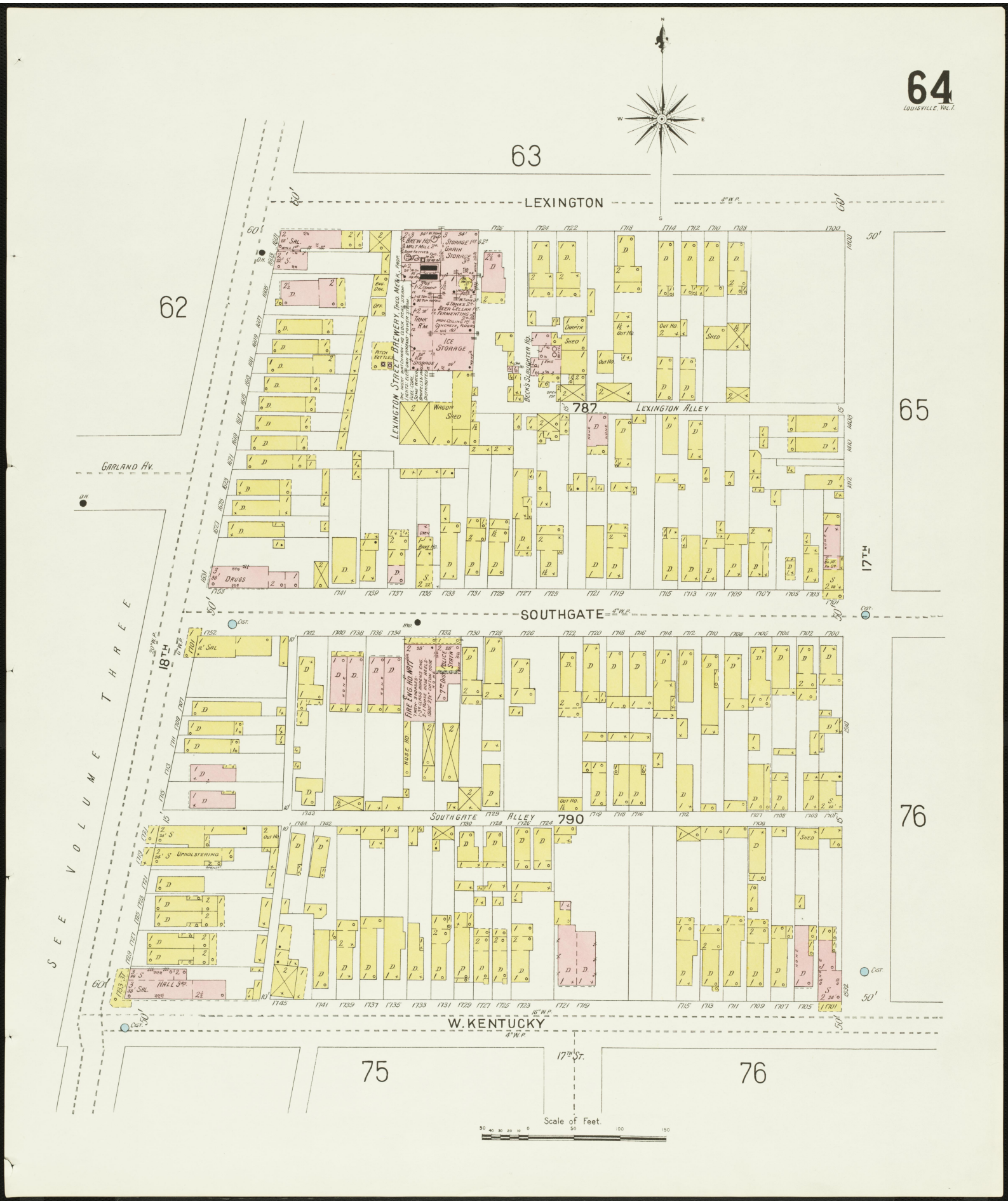
64
LOUISVILLE, VOL. I.
63
62
65
76
75
LEXINGTON
SOUTHGATE
W. KENTUCKY
GARLAND AV.
LEXINGTON ALLEY
SOUTHGATE ALLEY
787
790
17TH
18TH
17TH ST.
SEE VOLUME THREE
LEXINGTON STREET BREWERY
BREW HO.
STORAGE
GRAIN STORAGE
ICE STORAGE
WAGON SHED
BECK'S SLAUGHTER HO.
DRUGS
UPHOLSTERING
HALL 3RD
FIRE ENG. HO. No. 17
HOSE HO.
Scale of Feet.

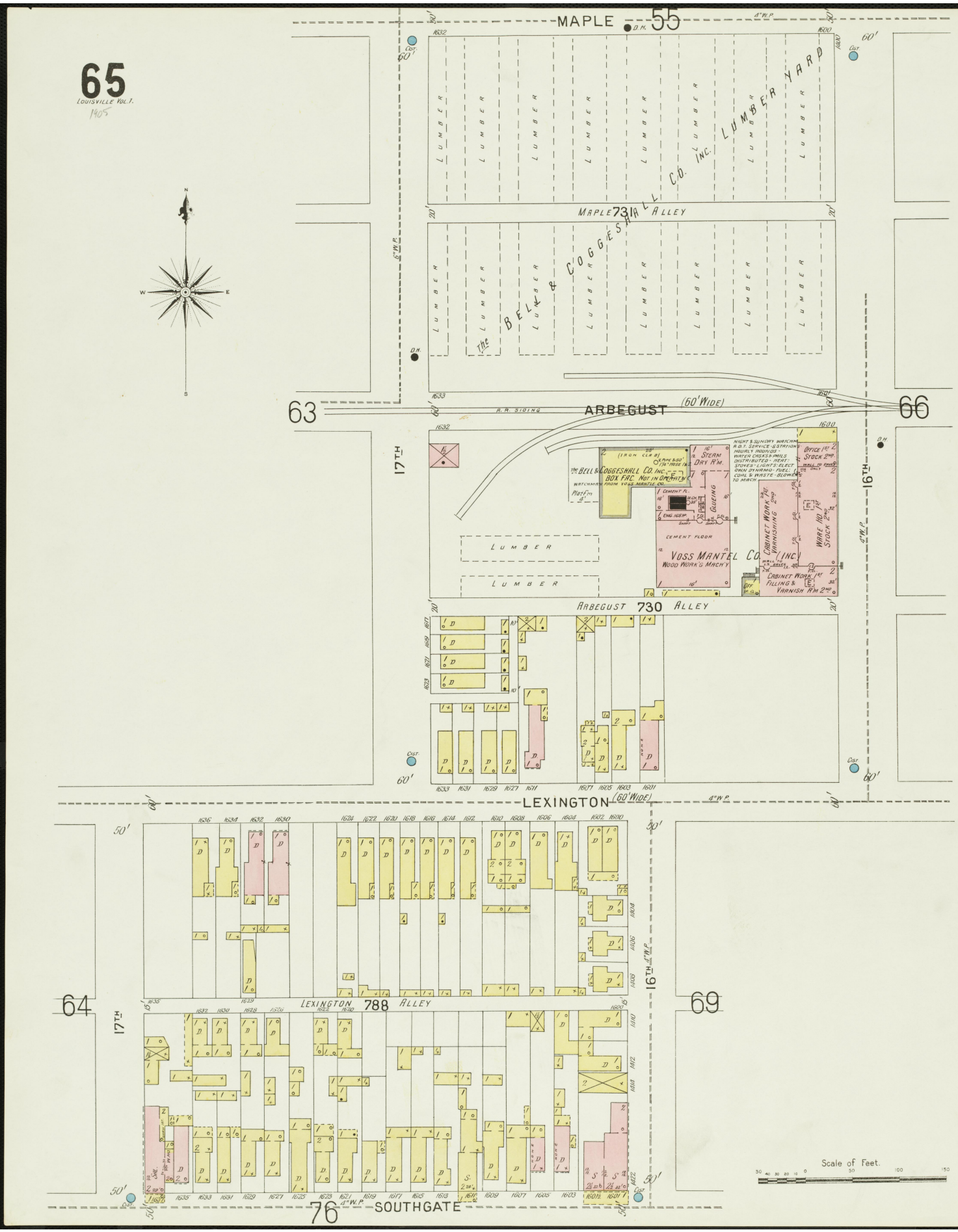
65
LOUISVILLE VOL. 1.
1905
MAPLE
55
MAPLE 731 ALLEY
The BELL & COGGESHALL CO. INC. LUMBER YARD
LUMBER
63
ARBEGUST (60' WIDE)
66
17TH
16TH
The BELL & COGGESHALL CO. INC. BOX FAC. NOT IN OPERATION
STEAM DRY R'M.
GLUEING
CEMENT FLOOR
VOSS MANTEL CO. (INC.) WOOD WORK'G MACH'Y
CABINET WORK VARNISHING
CABINET WORK FILLING & VARNISH R'M
OFFICE 1ST STOCK 2ND
WARE HO. 1ST STOCK 2ND
ARBEGUST 730 ALLEY
LEXINGTON (60' WIDE)
64
69
LEXINGTON 788 ALLEY
SOUTHGATE
76
Scale of Feet.

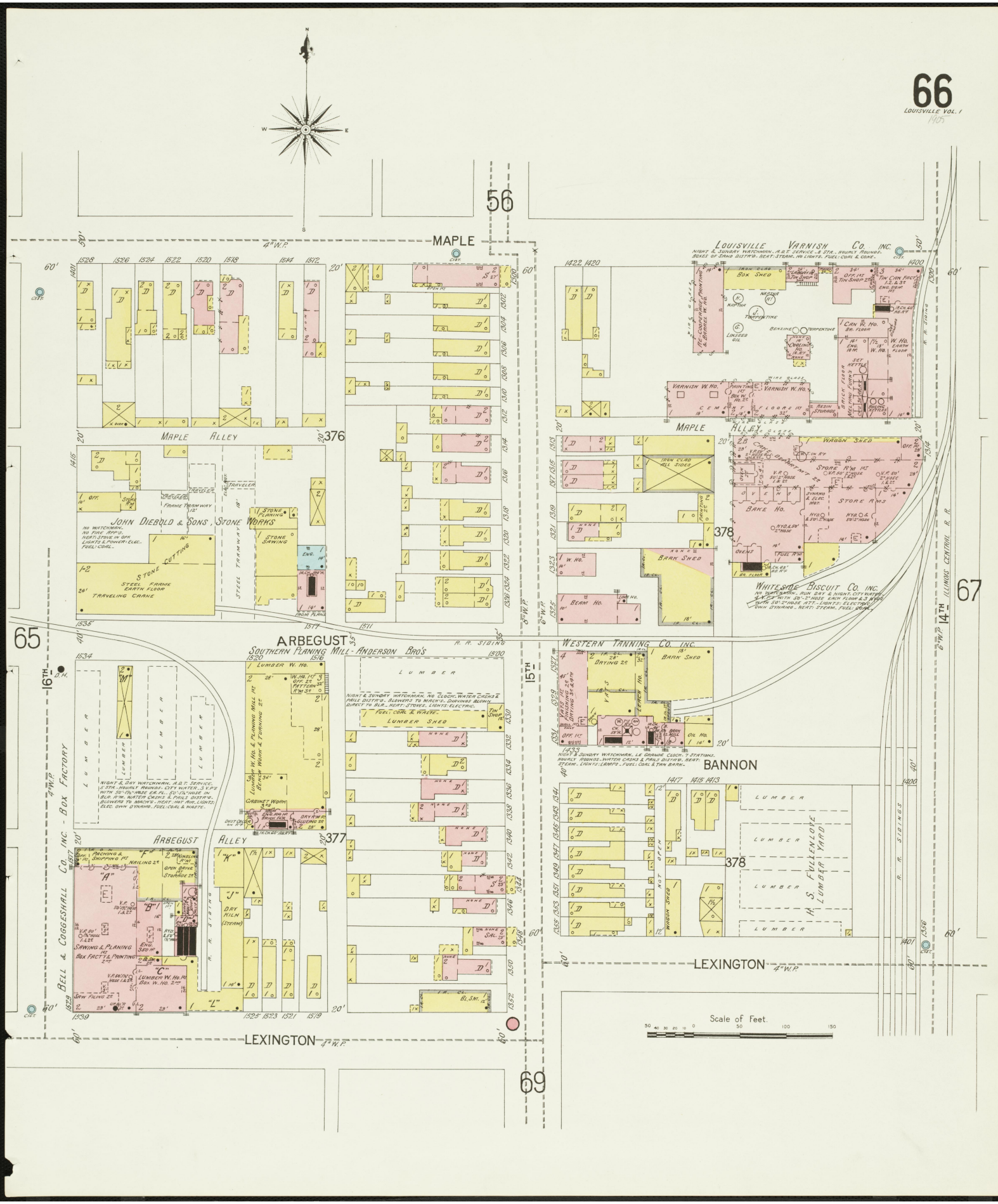
66
LOUISVILLE VOL. 1
1905
MAPLE
MAPLE ALLEY
ARBEGUST
ARBEGUST ALLEY
BANNON
LEXINGTON
LOUISVILLE VARNISH CO. INC.
JOHN DIEBOLD & SONS, STONE WORKS
STONE CUTTING
STEEL FRAME EARTH FLOOR
TRAVELING CRANE
STONE SAWING
STONE PLANING
STEEL TRAMWAY
FRAME TRAMWAY
TRAVELER
WHITESIDE BISCUIT CO. INC.
WAGON SHED
STORE R'M
BAKE HO.
BARK SHED
BEAM HO.
IRON CLAD ALL SIDES
WESTERN TANNING CO. INC.
DRYING 2d
BARK SHED
OIL HO.
SOUTHERN PLANING MILL - ANDERSON BRO'S
LUMBER W. HO.
LUMBER SHED
CABINET WORK
DRY KILN (STEAM)
BELL & COGGESHALL CO. INC. - BOX FACTORY
SAWING & PLANING
BOX FACT'Y & PRINTING
LUMBER W. HO.
BOX W. HO.
H. S. FULLENLOVE LUMBER YARD
WAGON SHED
NOT OPEN
ILLINOIS CENTRAL R. R.
R. R. SIDINGS
R. R. SIDING
4th W.P.
6th W.P.
8th W.P.
16TH
15TH
14TH
56
65
67
69
376
377
378
Scale of Feet.
50 40 30 20 10 0 50 100 150

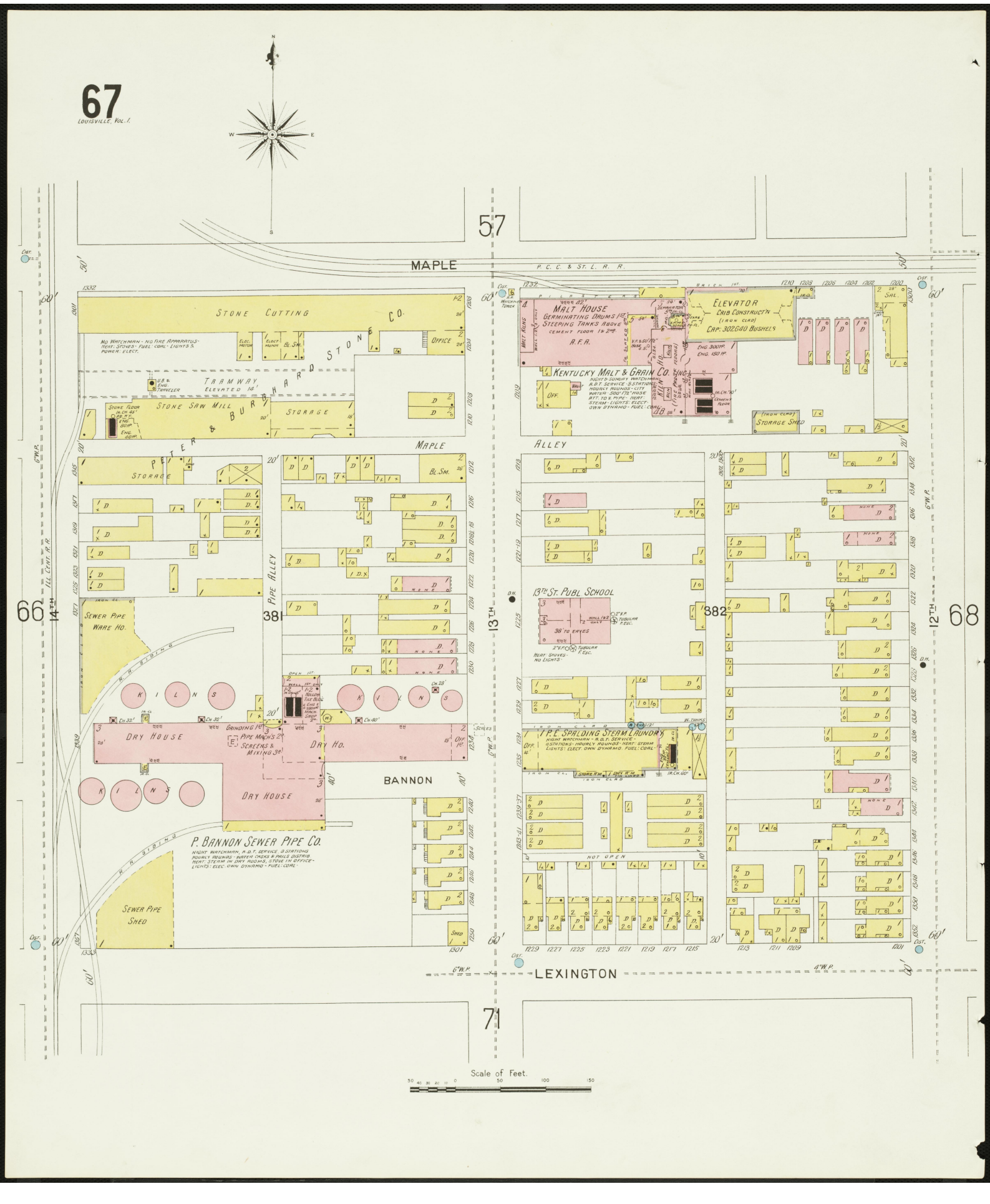
67
LOUISVILLE, VOL. I.
MAPLE
P. C. C. & ST. L. R. R.
57
STONE CUTTING
PETER & BURBHARD STONE CO.
NO WATCHMAN - NO FIRE APPARATUS - HEAT: STOVES - FUEL: COAL - LIGHTS & POWER: ELECT.
TRAMWAY ELEVATED 14'
STONE SAW MILL
STORAGE
OFFICE
MALT HOUSE
GERMINATING DRUMS 1ST
STEEPING TANKS ABOVE
CEMENT FLOOR 1 & 2ND
A.F.A.
ELEVATOR
CRIB CONSTRUCT'N
(IRON CLAD)
CAP: 302,640 BUSHELS
KENTUCKY MALT & GRAIN CO. INC.
NIGHT & SUNDAY WATCHMAN
R.D.T. SERVICE - 8 STATIONS
HOURLY ROUNDS - CITY
WATER - 500' 1½" HOSE
ATT. TO V. PIPE - HEAT: STEAM - LIGHTS: ELECT.
OWN DYNAMO - FUEL: COAL
STORAGE SHED
MAPLE ALLEY
PIPE ALLEY
381
382
66
68
14TH
13TH
12TH
ILL. CENT. R.R.
6" W.P.
SEWER PIPE WARE HO.
KILNS
DRY HOUSE
GRINDING 1ST
PIPE MACH'S 2ND
SCREENS & MIXING 3RD
DRY HO.
BANNON
P. BANNON SEWER PIPE CO.
NIGHT WATCHMAN, R.D.T. SERVICE, 8 STATIONS
HOURLY ROUNDS - WATER CASKS & PAILS DISTRIB.
HEAT: STEAM IN DRY ROOMS, STOVE IN OFFICE
LIGHTS: ELEC. OWN DYNAMO - FUEL: COAL
SEWER PIPE SHED
13TH ST. PUBL SCHOOL
38' TO EAVES
HEAT: STOVES - NO LIGHTS
P.E. SPALDING STEAM LAUNDRY
NIGHT WATCHMAN - R.D.T. SERVICE
8 STATIONS - HOURLY ROUNDS - HEAT: STEAM
LIGHTS: ELECT. OWN DYNAMO - FUEL: COAL
NOT OPEN
LEXINGTON
71
Scale of Feet.
50 40 30 20 10 0 50 100 150

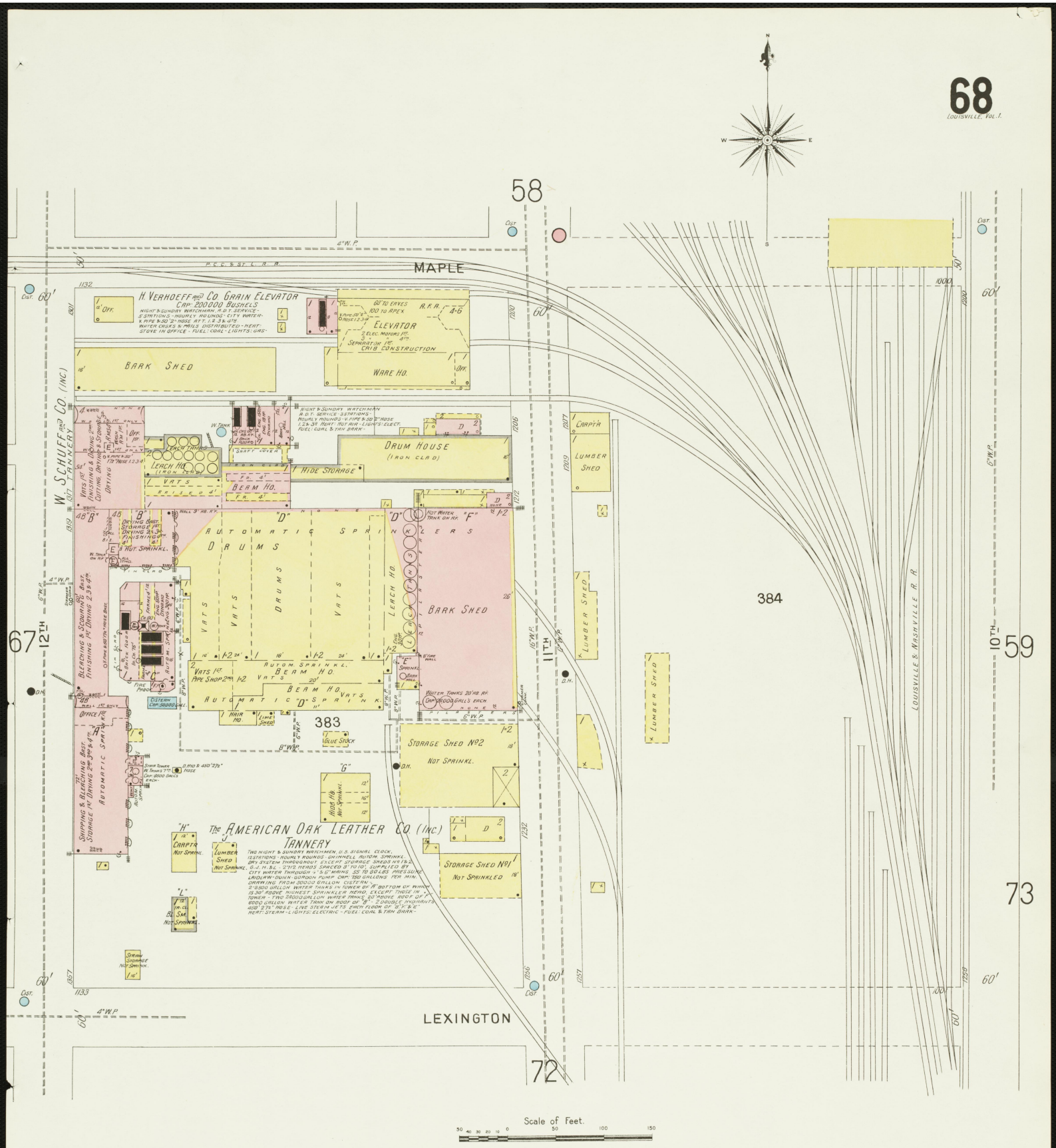
68
LOUISVILLE, VOL. 1.
58
MAPLE
H. VERHOEFF AND CO. GRAIN ELEVATOR
CAP: 200000 BUSHELS
ELEVATOR
CRIB CONSTRUCTION
BARK SHED
WARE HO.
W. SCHUFF AND CO. (INC.)
TANNERY
DRUM HOUSE
(IRON CLAD)
HIDE STORAGE
LEACH HO.
BEAM HO.
AUTOMATIC SPRINKLERS
DRUMS
VATS
BARK SHED
LUMBER SHED
CARPT'R
384
383
67
12TH
11TH
10TH
59
73
STORAGE SHED No 2
NOT SPRINKL.
STORAGE SHED No 1
NOT SPRINKLED
The AMERICAN OAK LEATHER CO. (INC.)
TANNERY
LOUISVILLE & NASHVILLE R. R.
LEXINGTON
72
Scale of Feet.



69
71
14TH
15TH
16TH
LEXINGTON
SOUTHGATE
W. KENTUCKY
66
65
70
76
393
394
729
728
KENTUCKY STOVE CO.
NIGHTWATCHMAN: NO CLOCK
HEAT: STOVES. LIGHTS: OIL LAMPS
POWER: STEAM. FUEL COAL CORE
NO FIRE APPARATUS.
FOUNDRY
STORAGE SHED
STOCK SHEDS
CENTRAL COAL & IRON CO'S
COAL YARDS
COAL SHED
SOUTHGATE BAPTIST CHURCH
HEAT: STOVES
LIGHTS: GAS
LEXINGTON ALLEY
SOUTHGATE ALLEY
Scale of Feet.

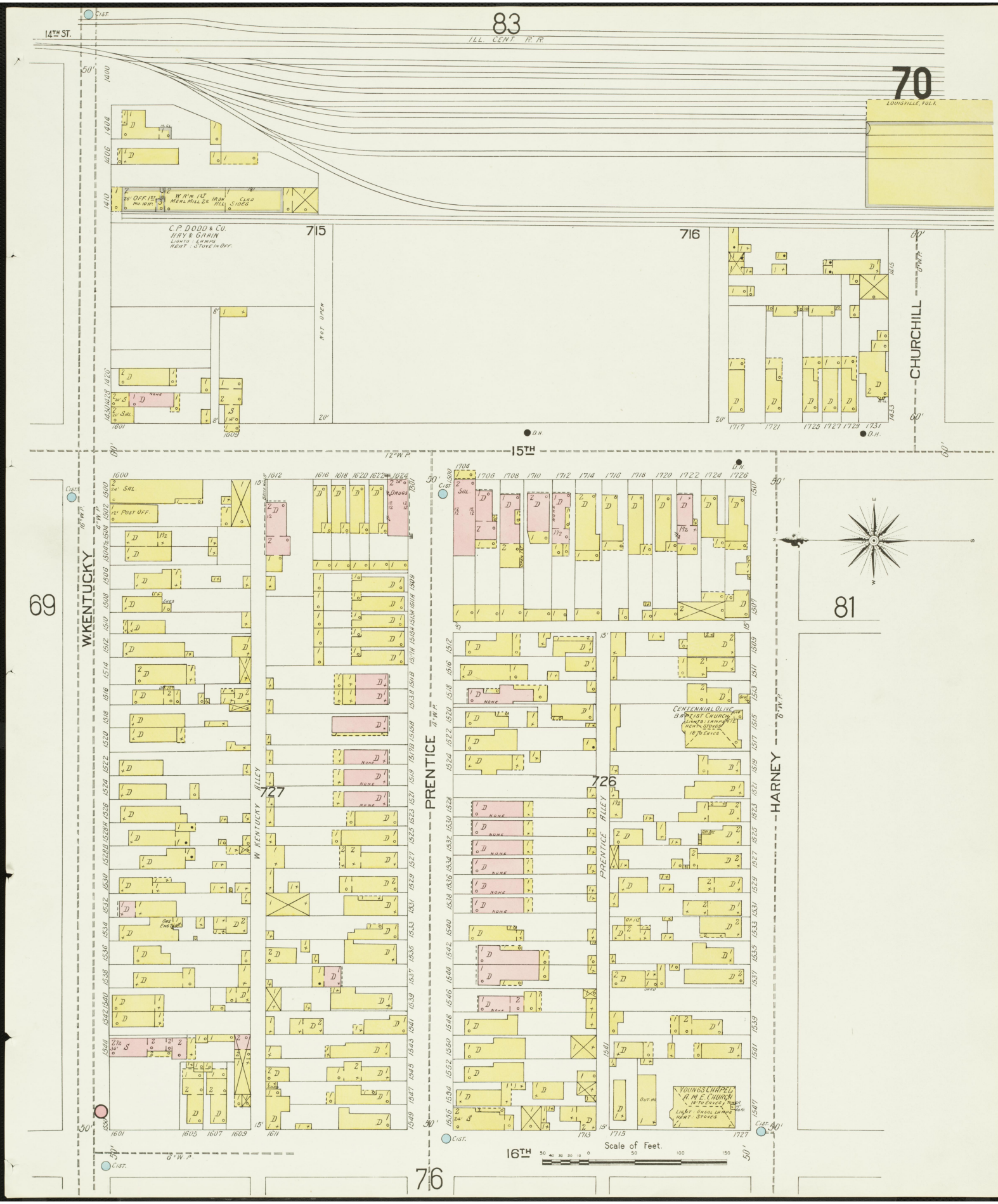
14TH ST.
83
ILL. CENT. R. R.
70
LOUISVILLE, KY.
715
716
C.P. DODD & CO.
HAY & GRAIN
LIGHTS: LAMPS
HEAT: STOVE IN OFF.
NOT OPEN
CHURCHILL
15TH
16TH
69
81
76
727
726
W KENTUCKY
PRENTICE
HARNEY
ALLEY
CENTENNIAL OLIVE BAPTIST CHURCH
LIGHTS: LAMPS
HEAT: STOVES
YOUNG'S CHAPEL A.M.E. CHURCH
LIGHT: GASOLINE LAMPS
HEAT: STOVES
Scale of Feet.

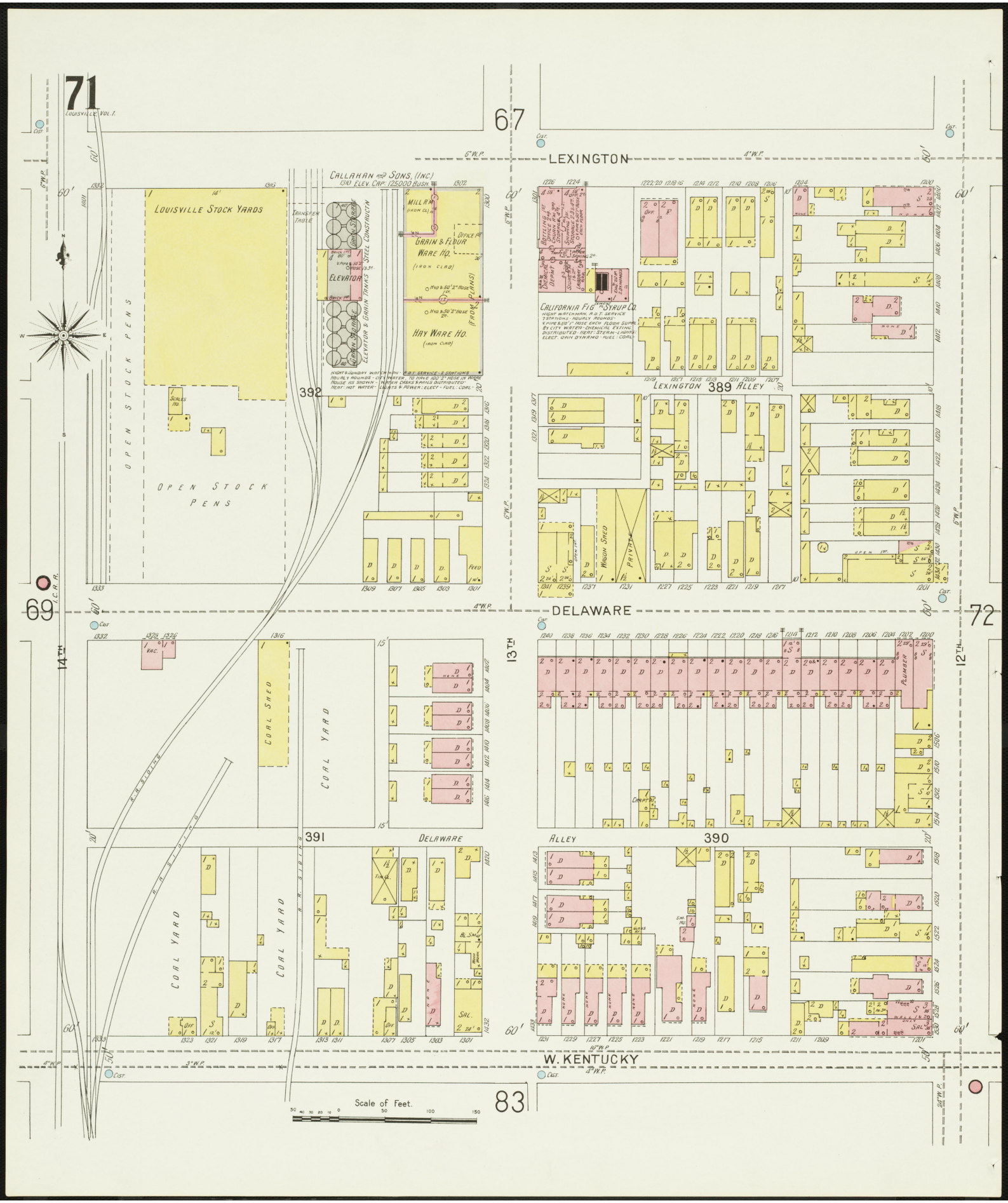
71
LOUISVILLE VOL. I.
67
LEXINGTON
CALLAHAN AND SONS, (INC.)
1310 ELEV. CAP: 125000 BUSH.
LOUISVILLE STOCK YARDS
TRANSFER TABLE
GRAIN STORAGE
ELEVATOR
ELEVATOR & GRAIN TANKS STEEL CONSTRUCTN
MILL RM.
GRAIN & FLOUR WARE HO.
(IRON CLAD)
OFFICE 1ST
HAY WARE HO.
(IRON CLAD)
(FROM PLANS)
OPEN STOCK PENS
OPEN STOCK PENS
SCALES HO.
392
CALIFORNIA FIG SYRUP CO.
LEXINGTON 389 ALLEY
WAGON SHED
PRIVATE
FEED
69
DELAWARE
72
14TH
13TH
12TH
COAL SHED
COAL YARD
COAL YARD
COAL YARD
R.R. SIDING
PLUMBER
CARPET
391
DELAWARE
ALLEY
390
W. KENTUCKY
83
Scale of Feet.
50 40 30 20 10 0 50 100 150

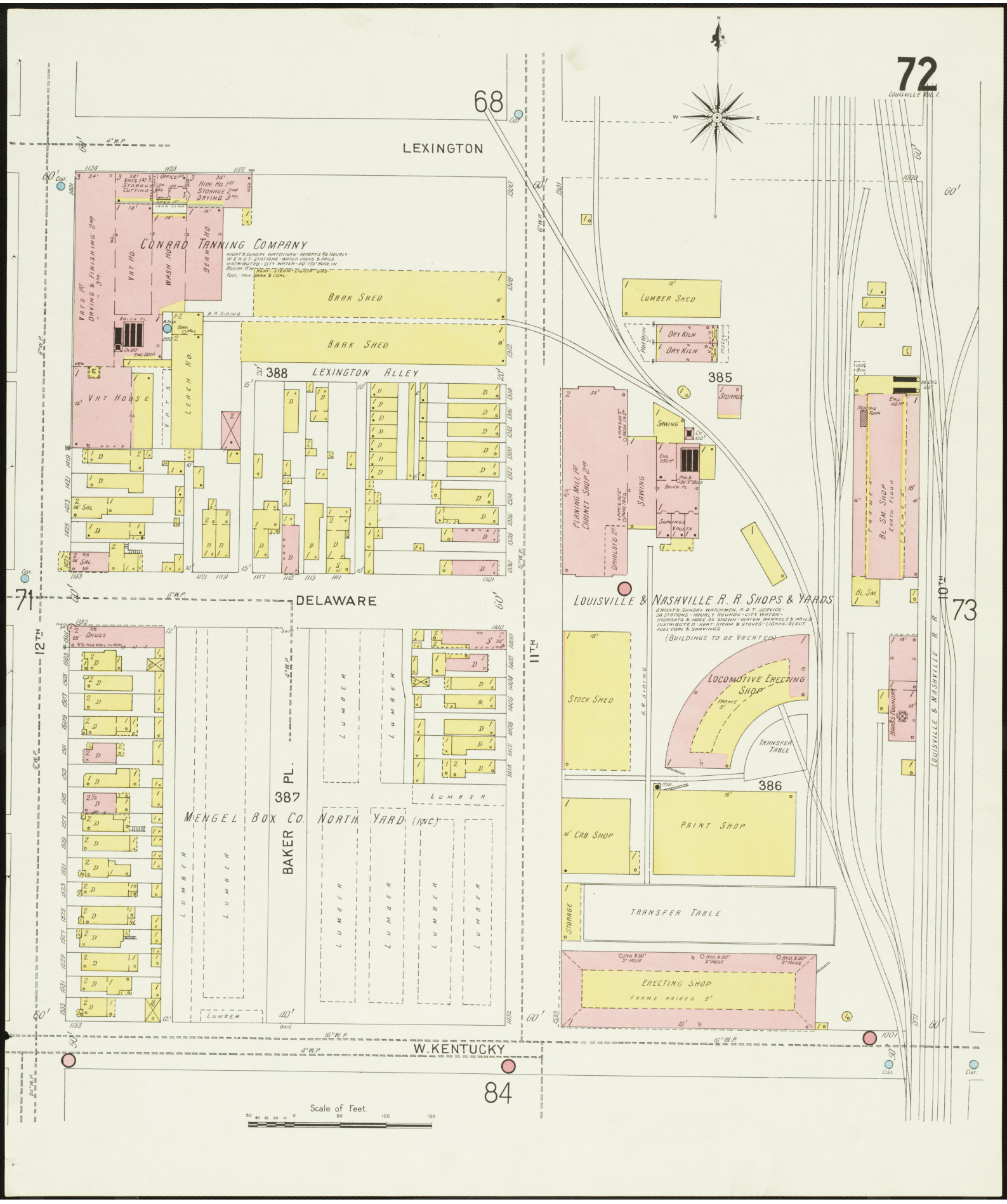
72
LOUISVILLE VOL. I.
68
LEXINGTON
CONRAD TANNING COMPANY
VAT HO.
WASH HO.
BEAM HO.
VATS 1ST DRYING & FINISHING 2ND
VATS 2ND DRYING & FINISHING 3RD
BARK SHED
BARK SHED
R.R. SIDING
LEACH HO.
VAT HOUSE
388
LEXINGTON ALLEY
385
LUMBER SHED
DRY KILN
DRY KILN
STORAGE
SAWING
PLANING MILL 1ST CABINET SHOP 2ND
UPHOLSTG 2ND
SAWING
SAWINGS VAULTS
BL. SM. SHOP EARTH FLOOR
BL. SM.
71
DELAWARE
LOUISVILLE & NASHVILLE R. R. SHOPS & YARDS
(BUILDINGS TO BE VACATED)
73
12TH
11TH
10TH
DRUGS
387
BAKER PL.
MENGEL BOX CO. NORTH YARD (INC.)
LUMBER
STOCK SHED
R.R. SIDING
LOCOMOTIVE ERECTING SHOP
FRAME 5'
TRANSFER TABLE
386
PAINT SHOP
16' CAB SHOP
TRANSFER TABLE
STORAGE
ERECTING SHOP
FRAME RAISED 5'
W. KENTUCKY
84
Scale of Feet.
50 40 30 20 10 0 50 100 150

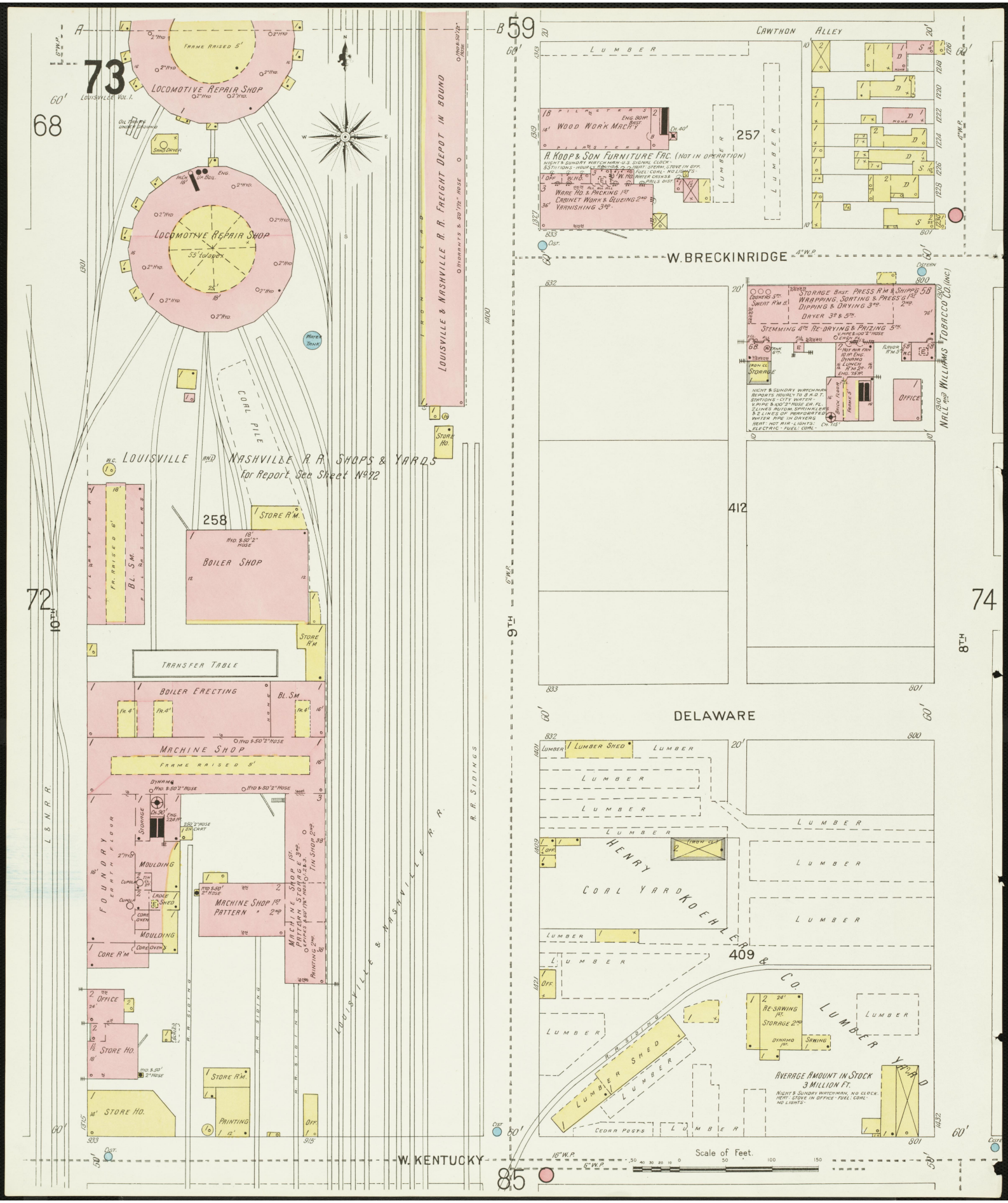

73
LOUISVILLE VOL. 1.
68
LOCOMOTIVE REPAIR SHOP
FRAME RAISED 5'
LOCOMOTIVE REPAIR SHOP
55' to apex
LOUISVILLE & NASHVILLE R. R. FREIGHT DEPOT IN BOUND
COAL PILE
LOUISVILLE AND NASHVILLE R. R. SHOPS & YARDS
For Report See Sheet No 72
258
STORE R'M.
BOILER SHOP
TRANSFER TABLE
BOILER ERECTING
MACHINE SHOP
FRAME RAISED 5'
FOUNDRY
MOULDING
MACHINE SHOP 1ST PATTERN 2ND
MACHINE SHOP 1ST PATTERN STORAGE 3RD
CORE R'M
OFFICE
STORE HO.
PAINTING
STORE HO.
72
10TH
L & N R. R.
R. R. SIDINGS
LOUISVILLE & NASHVILLE R. R.
59
CAWTHON ALLEY
LUMBER
WOOD WORK MACH'Y
A. KOOP & SON FURNITURE FAC. (NOT IN OPERATION)
WARE HO. & PACKING 1ST
CABINET WORK & GLUEING 2ND
VARNISHING 3RD
257
W. BRECKINRIDGE
STORAGE BAST. PRESS R'M & SHIPP'G 5B
WRAPPING, SORTING & PRESS'G 1ST
DIPPING & DRYING 3RD
DRYER 3D & 5TH
STEMMING 4TH RE-DRYING & PRIZING 5TH
NALL AND WILLIAMS TOBACCO CO. (INC.)
OFFICE
412
9TH
DELAWARE
74
8TH
LUMBER SHED
HENRY KOEHLER & CO. LUMBER YARD
COAL YARD
409
RE-SAWING 1ST
STORAGE 2ND
SAWING
AVERAGE AMOUNT IN STOCK 3 MILLION FT.
CEDAR POSTS
W. KENTUCKY
85
Scale of Feet.

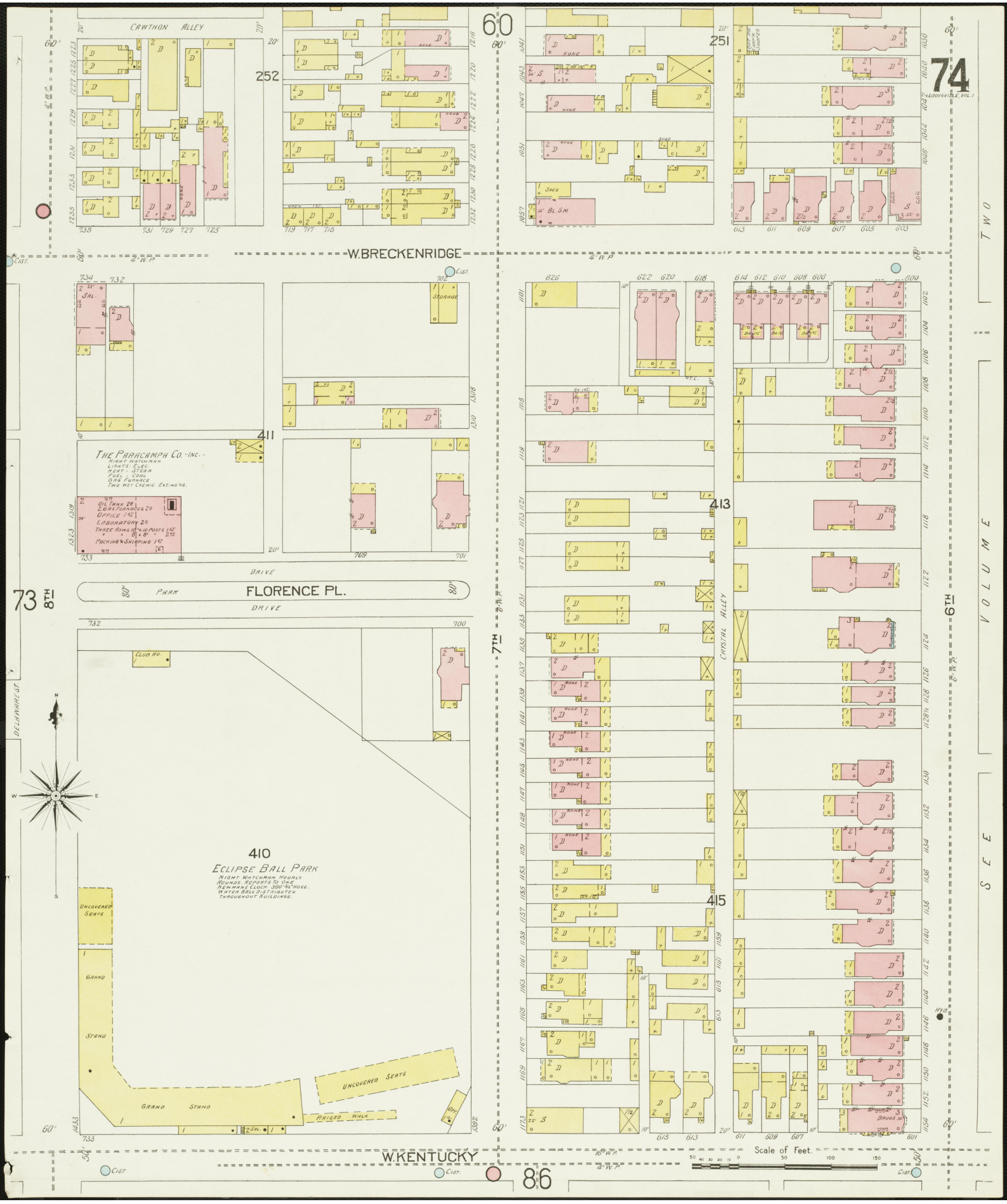

60
74
CAWTHON ALLEY
252
251
LOUISVILLE, VOL. I
W. BRECKENRIDGE
THE PARACAMPH CO. -INC.-
NIGHT WATCHMAN
LIGHTS: ELEC.
HEAT: STEAM
FUEL: COAL
GAS FURNACE
TWO WET CHEMIC. EXTING'KS.
OIL TANK 2Ø
2 GAS FURNACES 2Ø
OFFICE 1ST
LABORATORY 2Ø
THREE ROWS 10"×10 POSTS 1ST
PACKING & SHIPPING 1ST
411
STORAGE
DRIVE
PARK
FLORENCE PL.
73
8TH
7TH
6TH
CRYSTAL ALLEY
413
415
410
ECLIPSE BALL PARK
NIGHT WATCHMAN HOURLY ROUNDS. REPORTS TO ONE NEWMANS CLOCK 350' 3/4" HOSE. WATER BALL DISTRIBUTED THROUGHOUT BUILDINGS.
CLUB HO.
UNCOVERED SEATS
GRAND STAND
RAISED WALK
DELAWARE ST.
TWO VOLUME SEE
W. KENTUCKY
86
Scale of Feet.

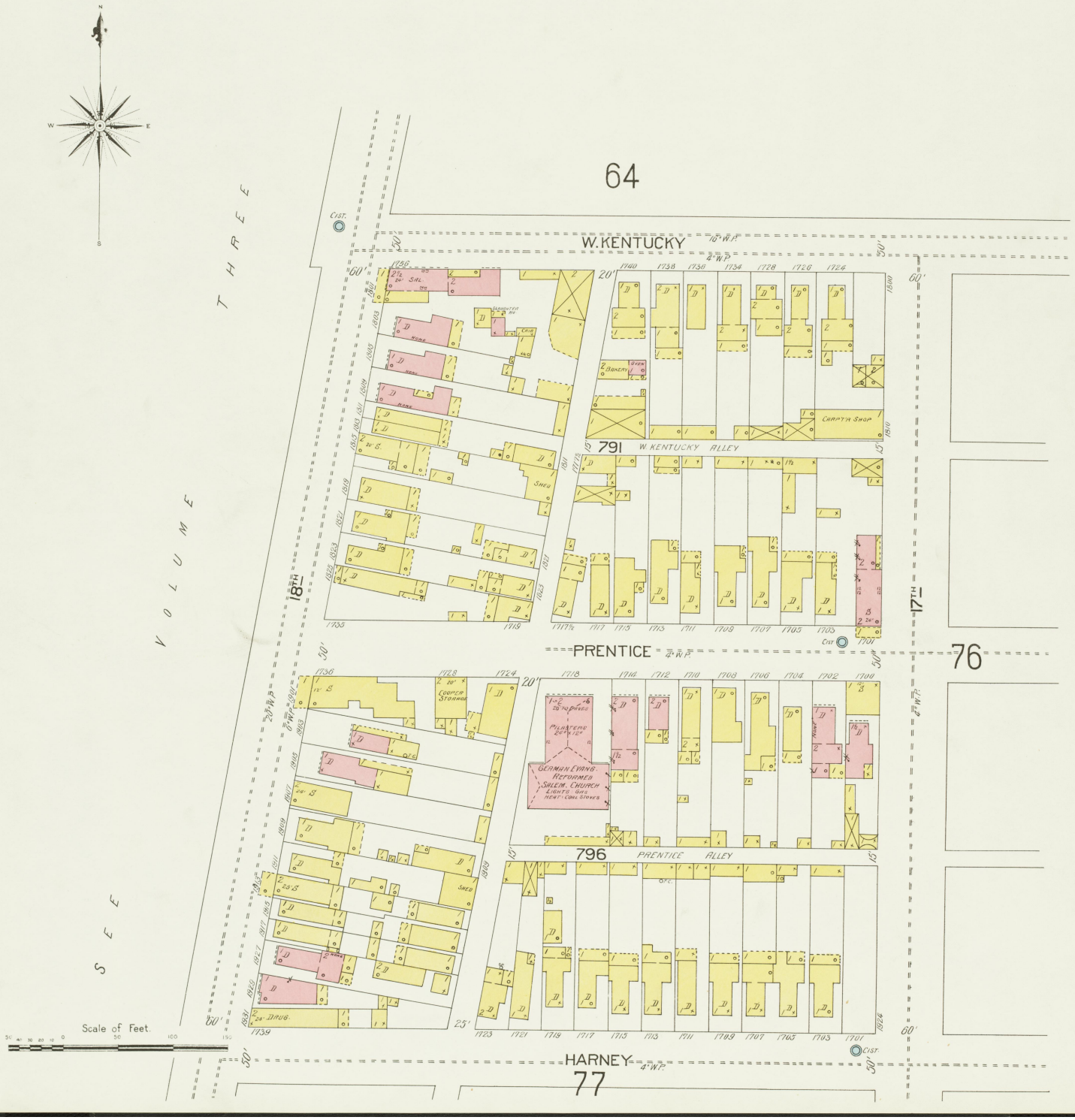
64
W. KENTUCKY
10" W.P.
4" W.P.
791
W. KENTUCKY ALLEY
PRENTICE
4" W.P.
76
796
PRENTICE ALLEY
HARNEY
4" W.P.
77
18TH
17TH
SEE VOLUME THREE
CIST.
CARPT'R SHOP
BAKERY
SHED
COOPER STORAGE
GERMAN EVANG. REFORMED SALEM. CHURCH
LIGHTS GAS HEAT COAL STOVES
PILASTERS 24" x 12"
Scale of Feet.



65
SOUTHGATE
76
64
69
SOUTHGATE ALLEY 789
17TH
W. KENTUCKY
792
W. KENTUCKY ALLEY
793
16TH
75
PRENTICE
70
795
PRENTICE ALLEY
794
HARNEY
78
Scale of Feet.

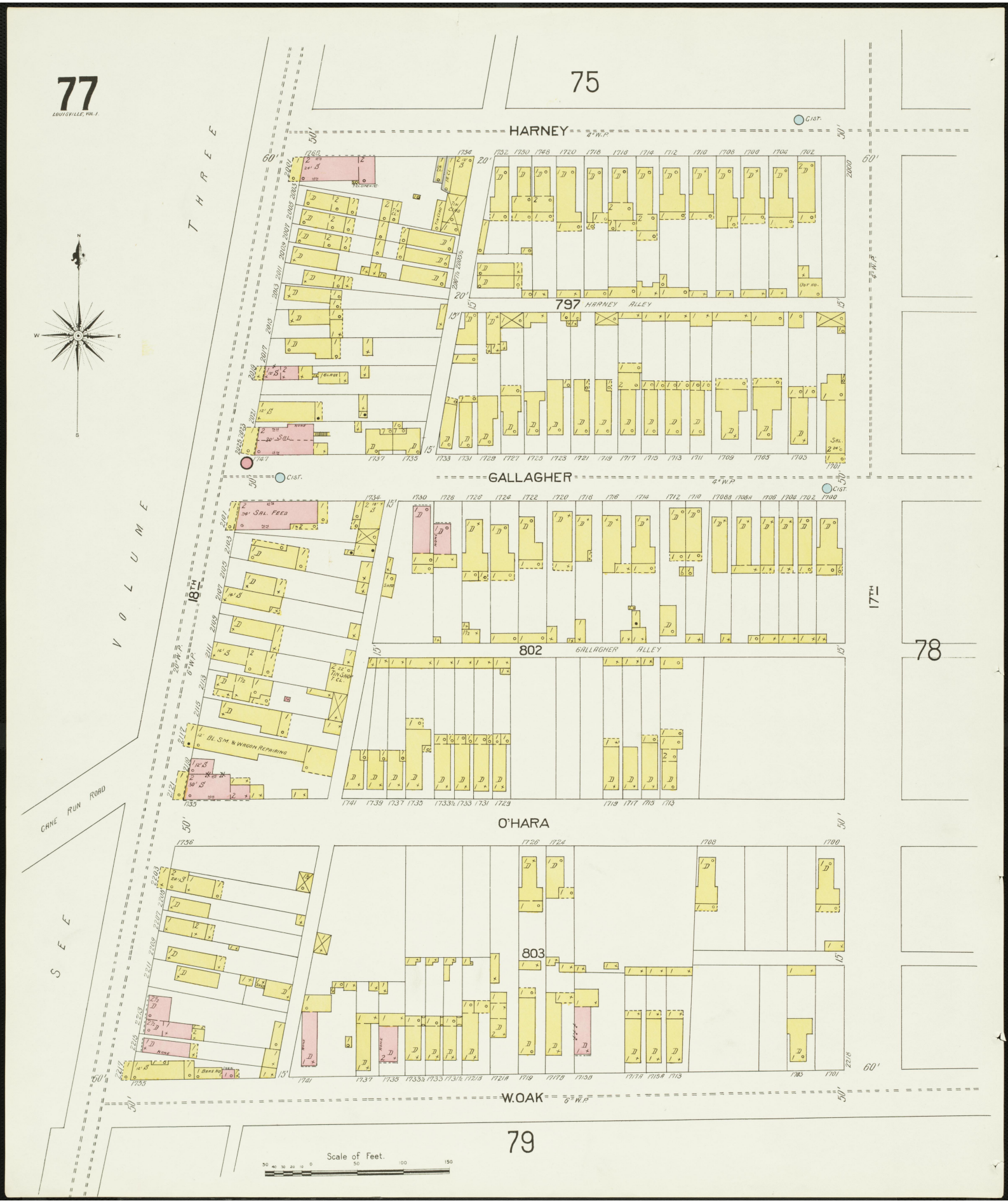
77
LOUISVILLE, VOL. I.
75
HARNEY
4" W.P.
CIST.
797 HARNEY ALLEY
GALLAGHER
4" W.P.
CIST.
802 GALLAGHER ALLEY
O'HARA
803
W.OAK
6" W.P.
78
79
17TH
18TH
VOLUME THREE
SEE
CANE RUN ROAD
SAL. FEED
BL. SM. & WAGON REPAIRING
Scale of Feet.
50 40 30 20 10 0 50 100 150

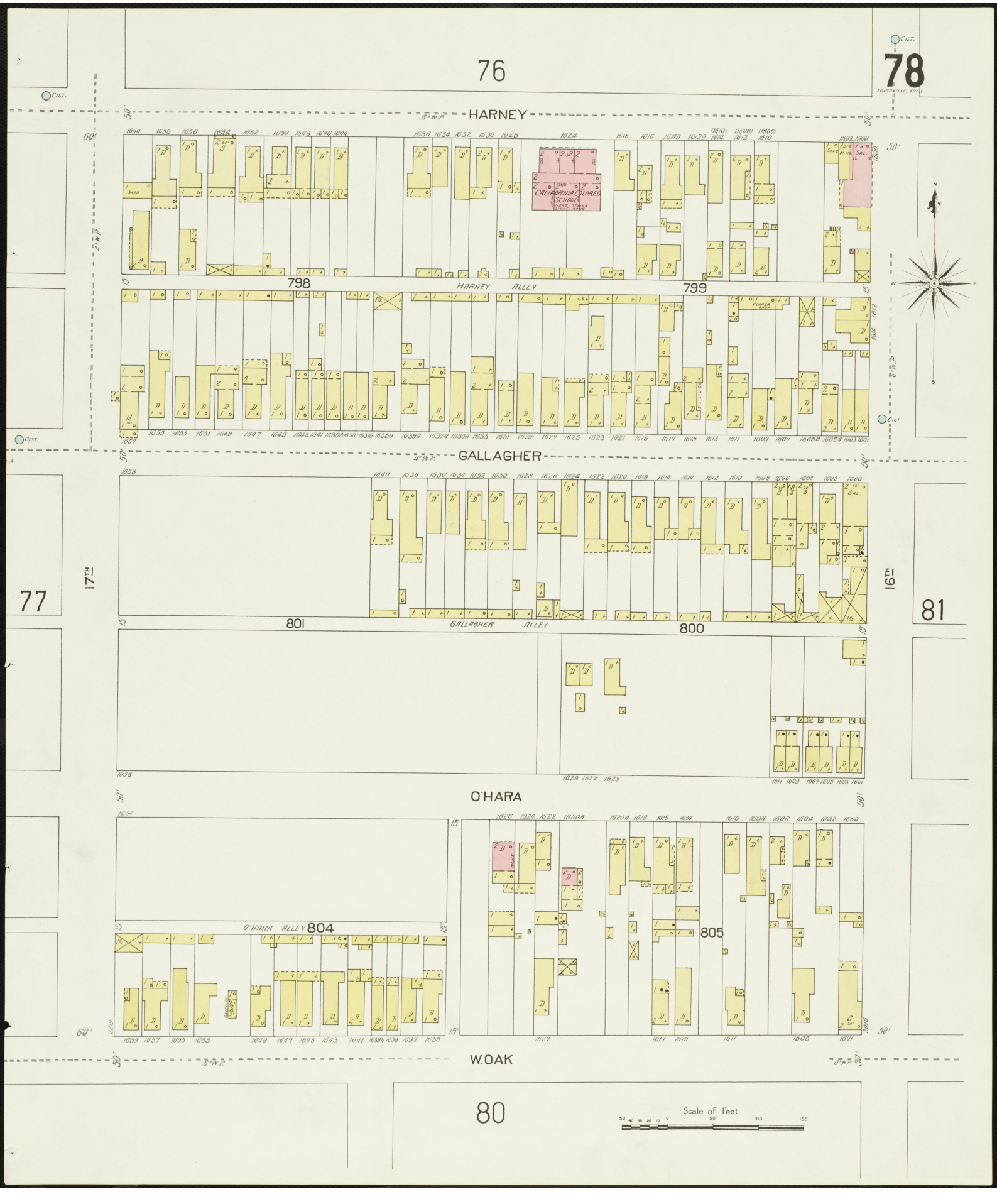
76
78
LOUISVILLE, KY.
HARNEY
798
HARNEY ALLEY
799
GALLAGHER
801
GALLAGHER ALLEY
800
O'HARA
O'HARA ALLEY
804
805
W. OAK
77
81
17TH
16TH
CALIFORNIA COLORED SCHOOL
Scale of Feet

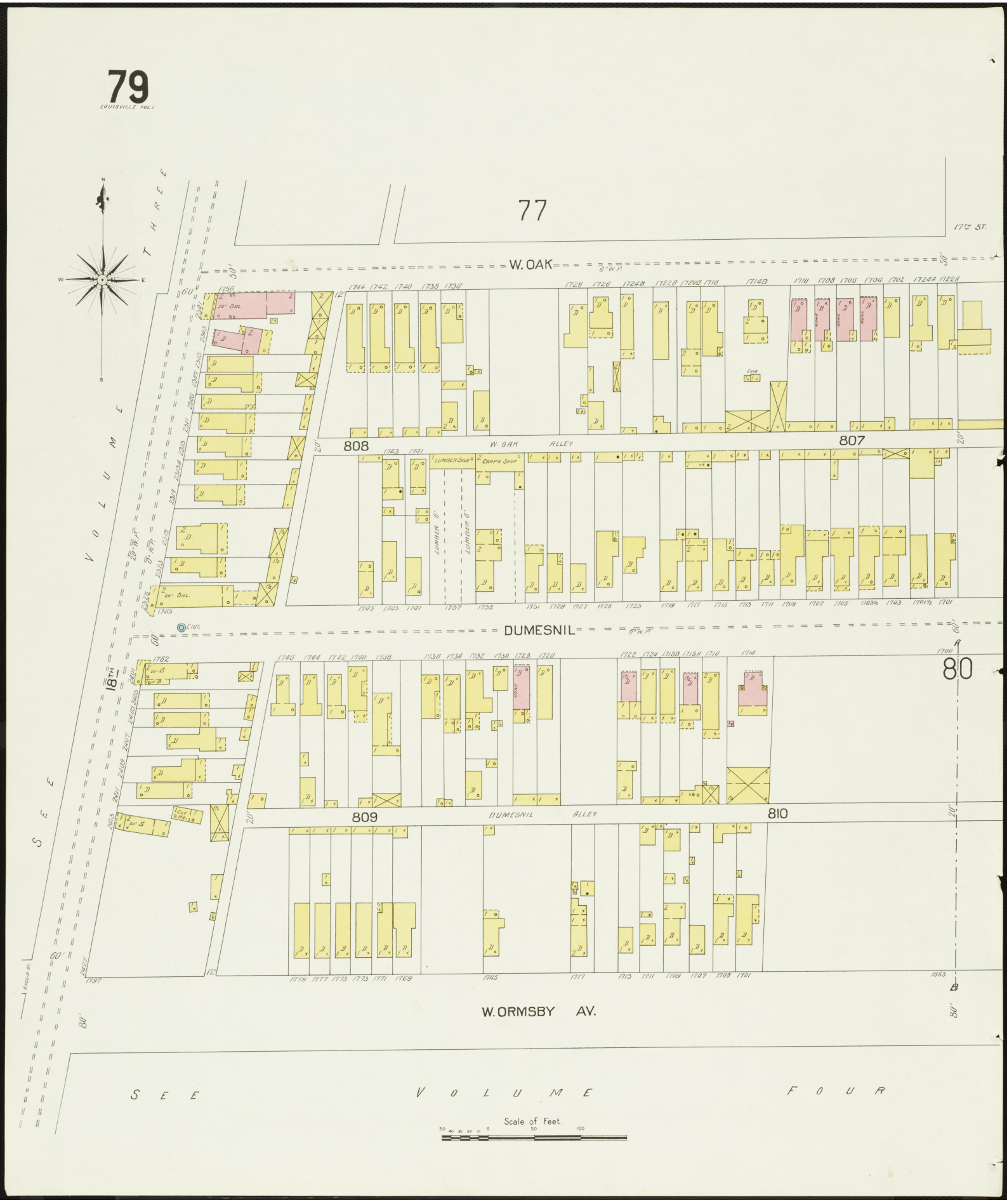
79
LOUISVILLE VOL. I
77
17TH ST.
W. OAK
6" W.P.
808
W. OAK ALLEY
807
LUMBER SHED
CARP'R SHOP
LUMBER 6'
DUMESNIL
6" W.P.
80
809
DUMESNIL ALLEY
810
18TH
W. ORMSBY AV.
SEE VOLUME THREE
SEE VOLUME FOUR
Scale of Feet.

78

17TH ST.

W. OAK

807 W. OAK

806

ALLEY

(NOT OPEN)

DUMESNIL

82

79

17TH

191ST

810 DUMESNIL

811

ALLEY

W. ORMSBY AV.

SEE VOLUME FOUR

Scale of Feet.


83
87
81
LOUISVILLE VOL. I
KENTUCKY PUBLIC ELEVATOR CO. (INC.)
NAT'L AUT F.A.
IRON CLAD ALL SIDES
CRIB CONSTRUCTION
ILL CENT. R.R.
WATCHMANS TOWER
CHURCHILL
OLDHAM
717
718
15TH
15TH ST BREWERY
GEO. P. HUBER, PROP.
70
82
HARNEY
GALLAGHER
O'HARA
W. OAK
HARNEY ALLEY
GALLAGHER ALLEY
725
724
723
16TH
78
Scale of Feet.

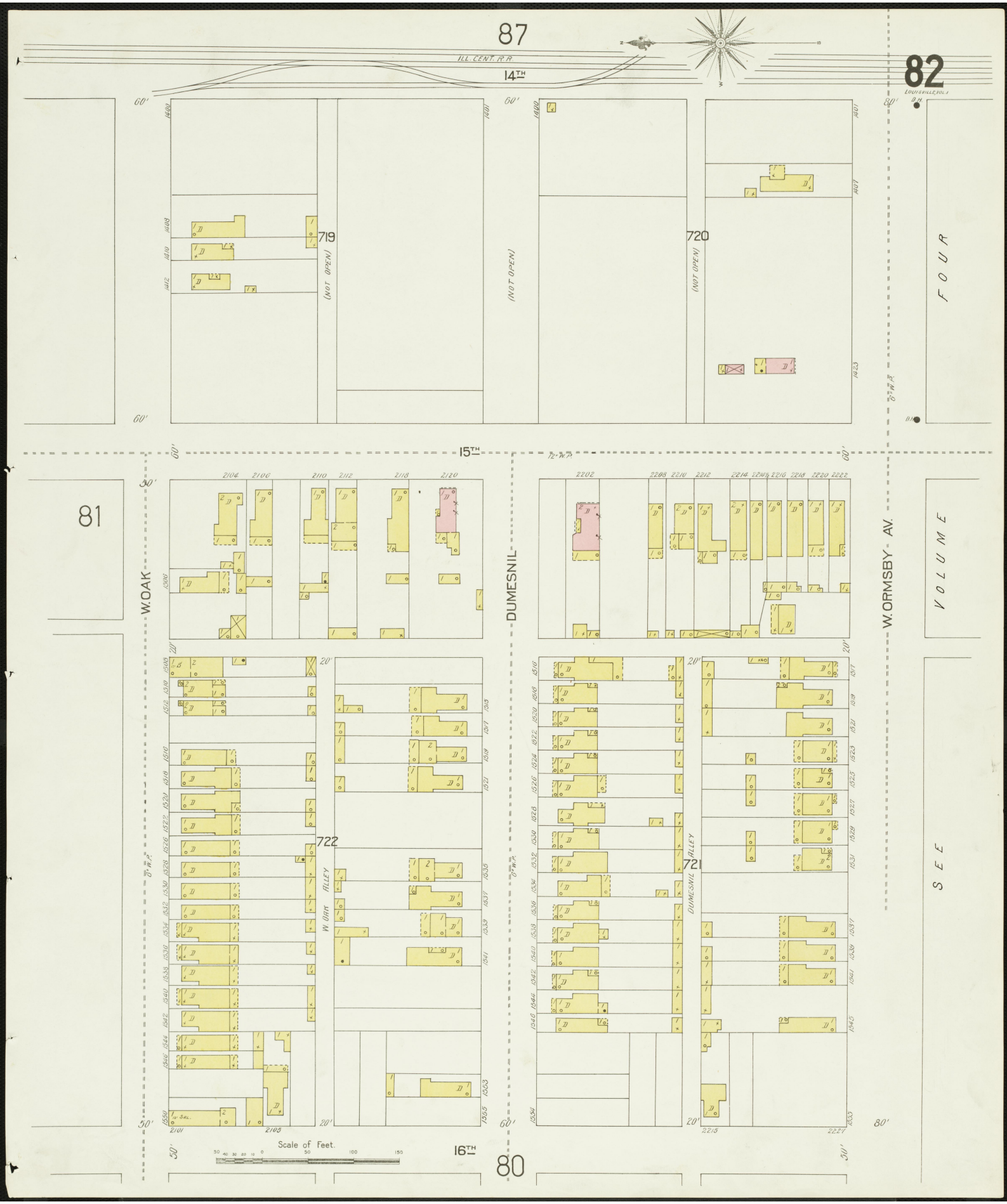
87
ILL. CENT. R.R.
14TH
82
719
(NOT OPEN)
720
(NOT OPEN)
15TH
81
W. OAK
DUMESNIL
W. ORMSBY AV.
722
W. 16TH ALLEY
721
DUMESNIL ALLEY
16TH
80
Scale of Feet.
FOUR
VOLUME
SEE

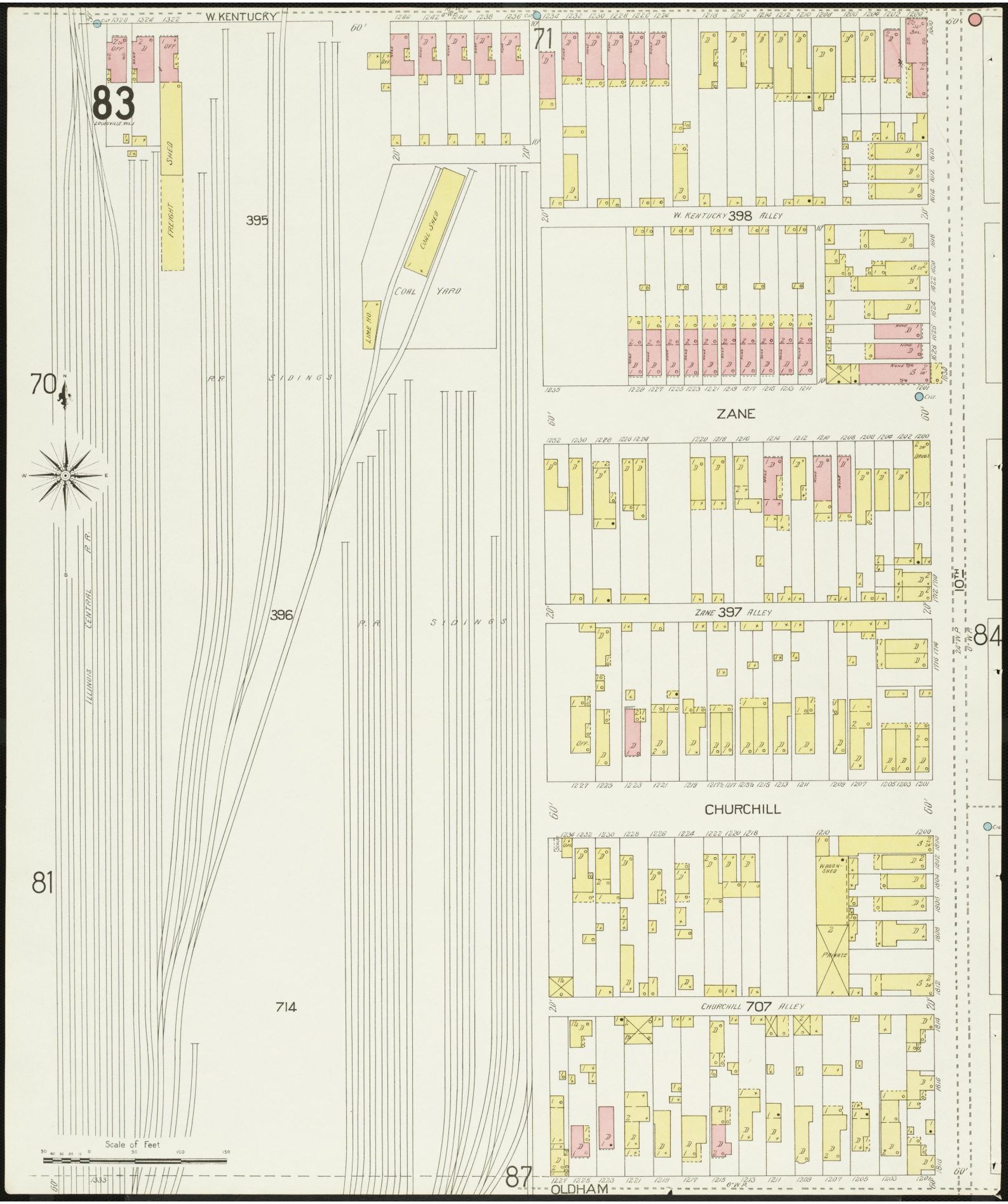
W. KENTUCKY
83
LOUISVILLE, VOL.
FREIGHT SHED
395
COAL SHED
COAL YARD
LIME HO.
70
R.R. SIDINGS
396
R.R. SIDINGS
ILLINOIS CENTRAL R.R.
81
714
Scale of Feet
87
OLDHAM
71
W. KENTUCKY 398 ALLEY
ZANE
ZANE 397 ALLEY
CHURCHILL
WAGON-SHED
PRIVATE
CHURCHILL 707 ALLEY
10TH
84

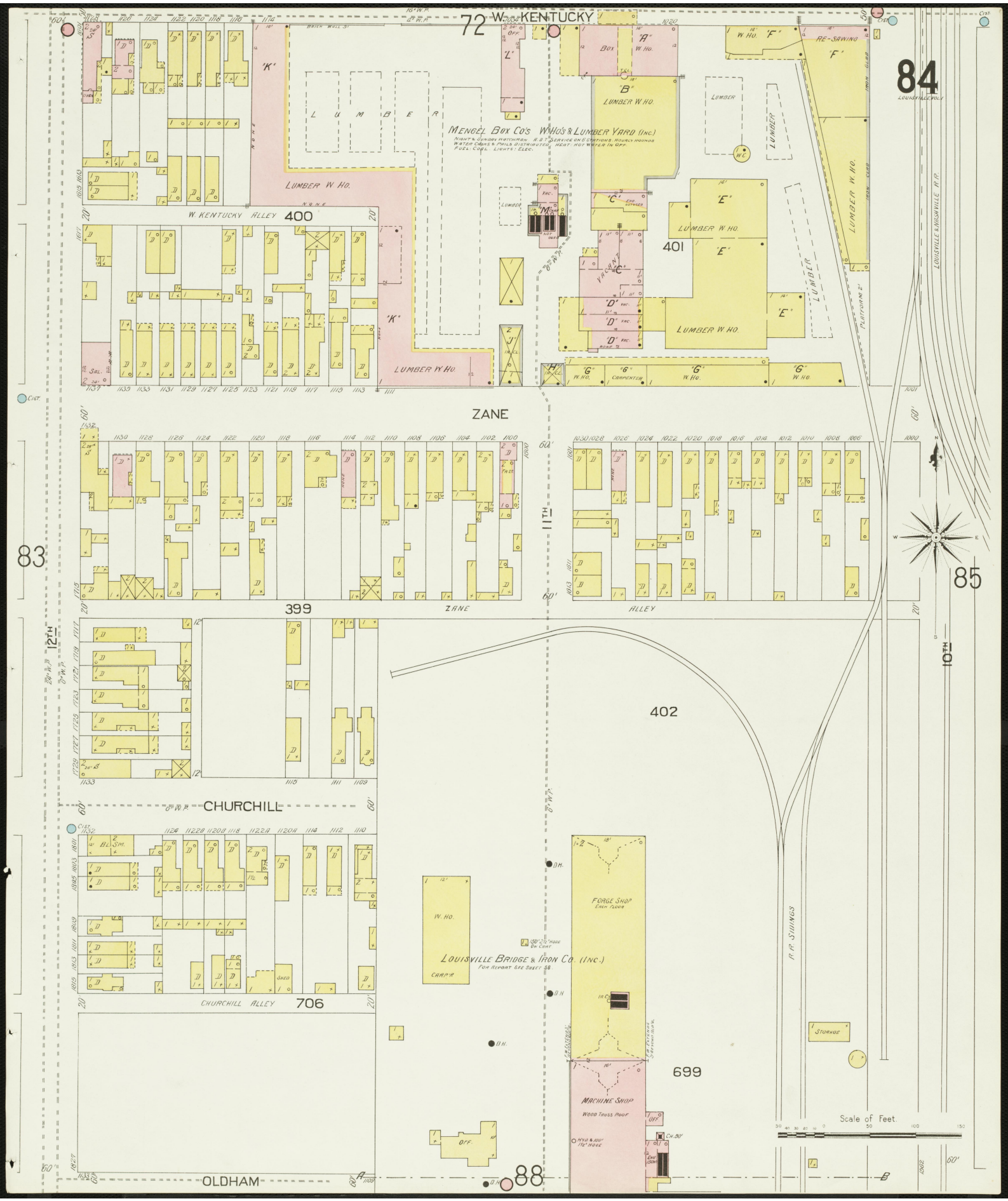

W. KENTUCKY
72
84
LOUISVILLE VOL.
MENGEL BOX CO'S W. HO'S & LUMBER YARD (INC.)
NIGHT & SUNDAY WATCHMAN. A.D.T. SERVICE ON 6 STATIONS. HOURLY ROUNDS
WATER CARRS & PAILS DISTRIBUTED. HEAT: HOT WATER IN OFF.
FUEL: COAL. LIGHTS: ELEC.
LUMBER W. HO.
W. KENTUCKY ALLEY
400
401
ZANE
11TH
83
85
399
ZANE
ALLEY
12TH
10TH
402
CHURCHILL
CHURCHILL ALLEY
706
LOUISVILLE BRIDGE & IRON CO. (INC.)
FOR REPORT SEE SHEET 58.
FORGE SHOP
EACH FLOOR
MACHINE SHOP
WOOD TRUSS ROOF
R.R. SIDINGS
STORAGE
699
OLDHAM
88
Scale of Feet.

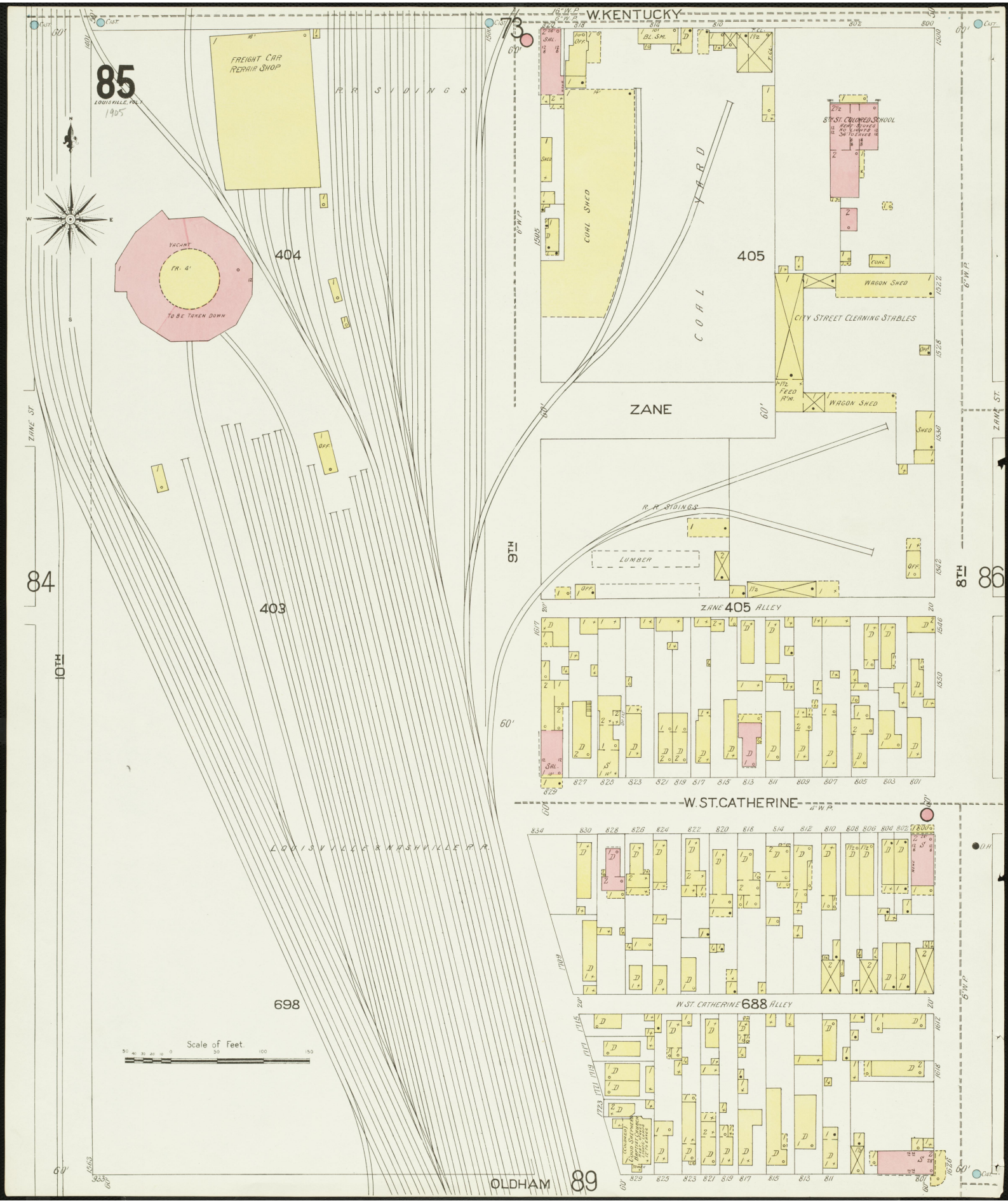
85
LOUISVILLE, KY.
1905
W. KENTUCKY
W. ST. CATHERINE
ZANE
ZANE 405 ALLEY
W. ST. CATHERINE 688 ALLEY
FREIGHT CAR REPAIR SHOP
R. R. SIDINGS
COAL YARD
COAL SHED
CITY STREET CLEANING STABLES
WAGON SHED
LUMBER
8TH ST. COLORED SCHOOL
VACANT
TO BE TAKEN DOWN
404
405
403
698
84
86
89
10TH
9TH
8TH
ZANE ST.
LOUISVILLE & NASHVILLE R.R.
Scale of Feet.
OLDHAM

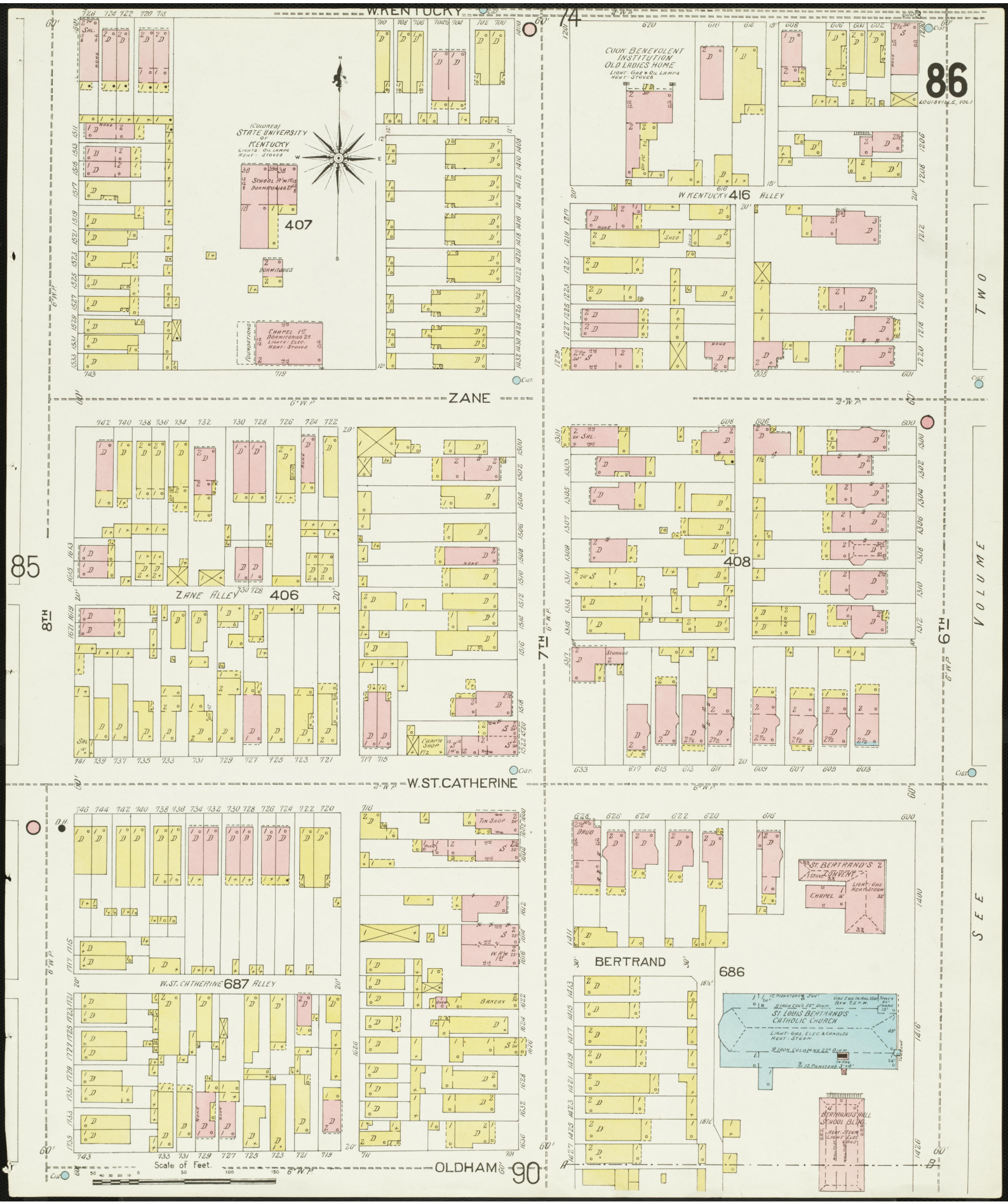

W. KENTUCKY
74
86
COOK BENEVOLENT INSTITUTION OLD LADIES HOME
LIGHT: GAS & OIL LAMPS
HEAT: STOVES
LOUISVILLE, VOL. I
(COLORED) STATE UNIVERSITY OF KENTUCKY
LIGHTS: OIL LAMPS
HEAT: STOVES
407
DORMITORIES
CHAPEL 1ST DORMITORIES 2D
LIGHTS: ELEC.
HEAT: STOVES
W. KENTUCKY 416 ALLEY
TWO
ZANE
85
8TH
ZANE ALLEY 406
7TH
408
6TH
VOLUME
W. ST. CATHERINE
TIN SHOP
W. ST. CATHERINE 687 ALLEY
BAKERY
DRUG
ST. BERTRAND'S CONVENT
CHAPEL
BERTRAND
686
ST. LOUIS BERTRAND'S CATHOLIC CHURCH
LIGHT: GAS, ELEC. & CANDLES
HEAT: STEAM
BERTRAND'S HALL SCHOOL BLDG.
SEE
OLDHAM
90
Scale of Feet.

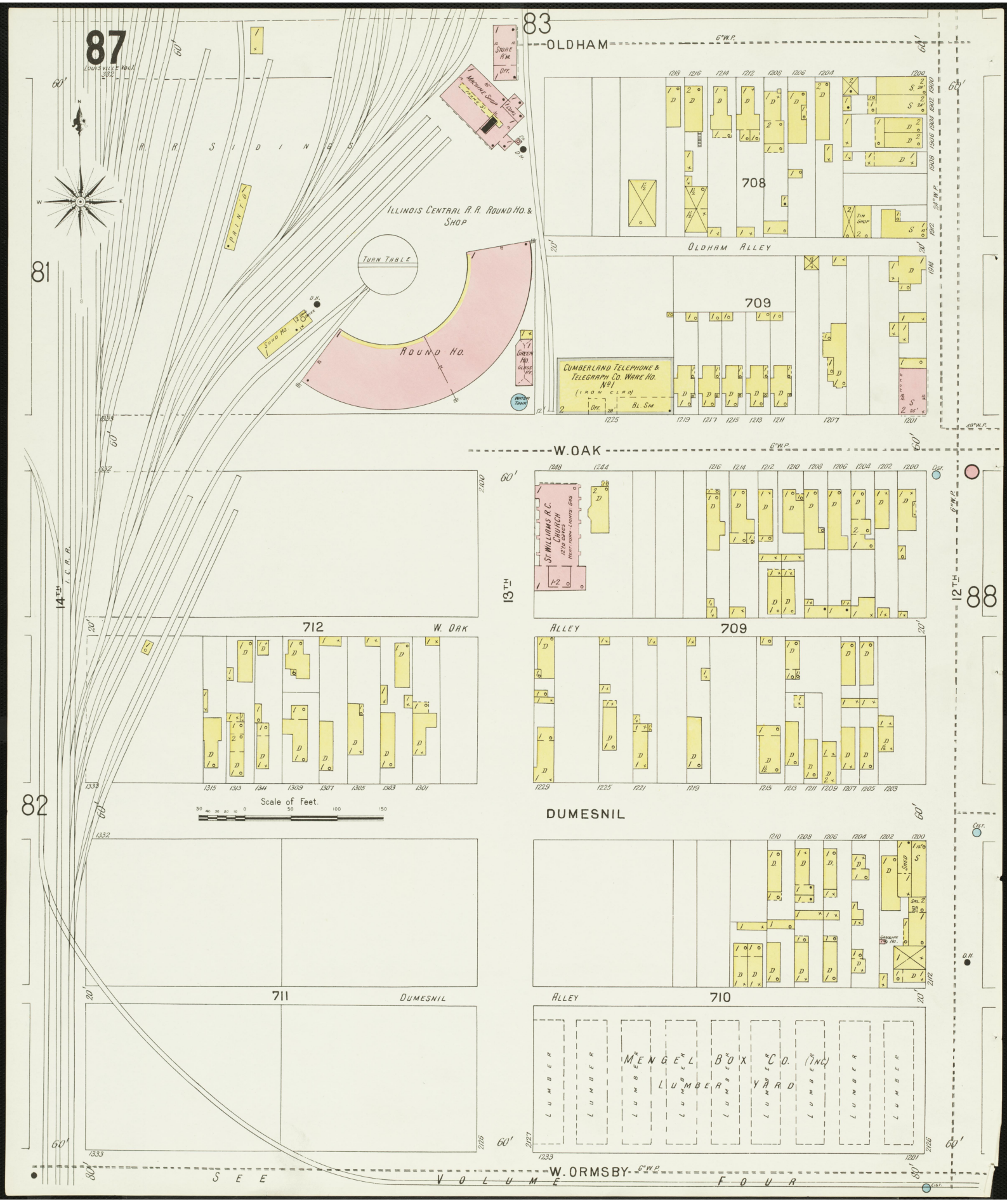
87
83
OLDHAM
6" W.P.
LOUISVILLE VOL. 1
R. R. SIDINGS
STORE R'M.
OFF.
MACHINE SHOP
ILLINOIS CENTRAL R.R. ROUND HO. & SHOP
TURN TABLE
ROUND HO.
SAND HO.
GREEN HO.
WATER TANK
PAINT'G
708
709
OLDHAM ALLEY
TIN SHOP
CUMBERLAND TELEPHONE & TELEGRAPH CO. WARE HO. No 1
(IRON CLAD)
OFF.
BL. SM.
81
W. OAK
ST. WILLIAMS R.C. CHURCH
12'10 EAVES
HEAT-HAN-LIGHTS-GAS
13TH
12TH
88
14TH
I. C. R. R.
712
W. OAK
ALLEY
709
Scale of Feet.
DUMESNIL
82
711
DUMESNIL
ALLEY
710
MENGEL BOX CO. (INC)
LUMBER YARD
LUMBER
W. ORMSBY
SEE VOLUME FOUR

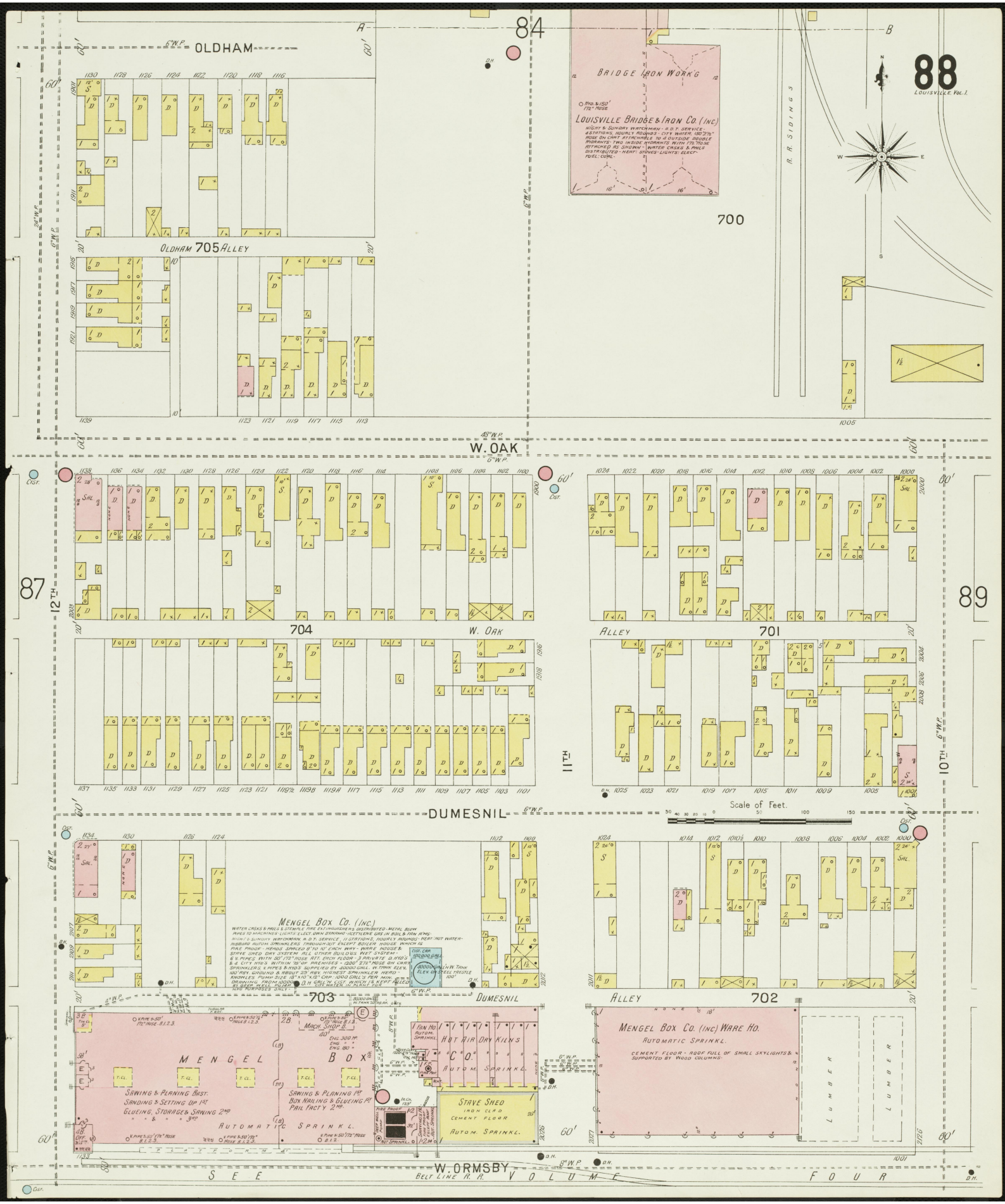
88
LOUISVILLE Vol. 1.
OLDHAM
84
BRIDGE IRON WORK'G
LOUISVILLE BRIDGE & IRON CO. (INC.)
R. R. SIDING
700
OLDHAM 705 ALLEY
W. OAK
87
12TH
89
704
W. OAK
ALLEY
701
11TH
10TH
DUMESNIL
Scale of Feet.
MENGEL BOX CO. (INC.)
703
DUMESNIL
ALLEY
702
MENGEL BOX CO. (INC.) WARE HO.
AUTOMATIC SPRINKL.
MENGEL BOX
SAWING & PLANING 1ST
SANDING & SETTING UP 1ST
GLUEING, STORAGE & SAWING 2ND
AUTOMATIC SPRINKL.
SAWING & PLANING 1ST
BOX NAILING & GLUEING 1ST
PAIL FACTY 2 HR.
MACH. SHOP B.
HOT AIR DRY KILNS
CO.
AUTOM. SPRINKL.
STAVE SHED
IRON CLAD
CEMENT FLOOR
AUTOM. SPRINKL.
LUMBER
LUMBER
W. ORMSBY
BELT LINE R. R.
SEE VOLUME FOUR

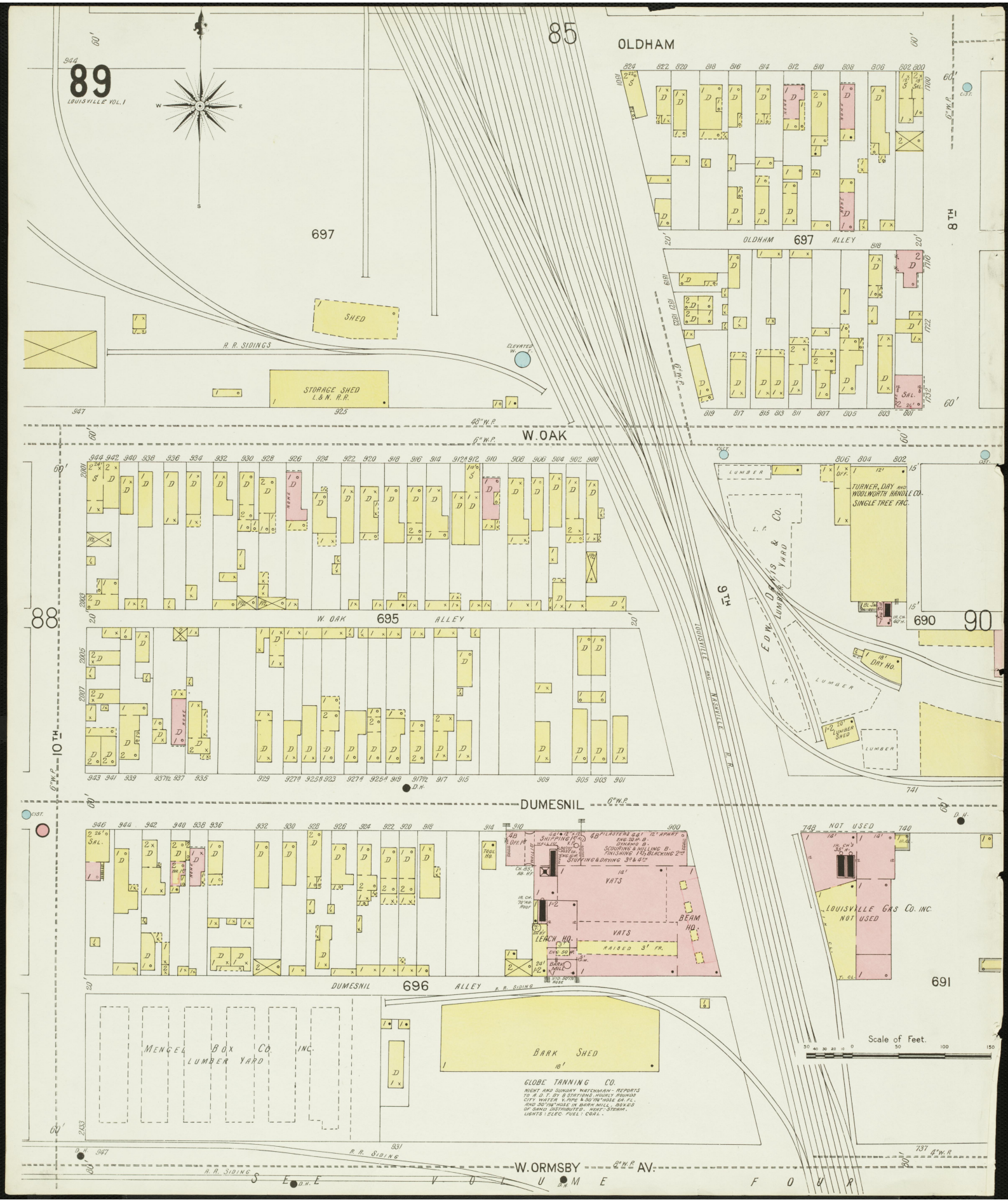

89
LOUISVILLE VOL. I
85
OLDHAM
697
SHED
R. R. SIDINGS
STORAGE SHED L.& N. R.R.
ELEVATED W. T.
OLDHAM 697 ALLEY
8TH
W. OAK
W. OAK 695 ALLEY
88
10TH
9TH
LOUISVILLE AND NASHVILLE R.R.
EDW. DAVIS & CO. LUMBER YARD
TURNER, DAY AND WOOLWORTH HANDLE CO. SINGLE TREE FAC.
690
90
DRY HO.
LUMBER SHED
DUMESNIL
DUMESNIL 696 ALLEY
SHIPPING
VATS
LEACH HO.
BEAM HO.
RAISED 3' FR.
BARK MILL
NOT USED
LOUISVILLE GAS CO. INC. NOT USED
691
MENGEL BOX CO. INC. LUMBER YARD
BARK SHED
GLOBE TANNING CO.
NIGHT AND SUNDAY WATCHMAN - REPORTS TO A.D.T. BY 8 STATIONS. HOURLY ROUNDS CITY WATER V. PIPE & 50'1¾" HOSE EA. FL. AND 50'1¾" HOSE IN BARK MILL, BOXES OF SAND DISTRIBUTED. HEAT: STEAM. LIGHTS: ELEC. FUEL: COAL.
Scale of Feet.
W. ORMSBY AV.
SEE VOLUME FOUR



86
OLDHAM
90
LOUISVILLE VOL. 1
SCHOOL BLDG
OLDHAM ALLEY
689
686
8TH
W. OAK
7TH
6TH
W. OAK ALLEY
690
WARE HO. "C"
TURNING 1ST TURNING & SAWING 2ND "B"
SANDING MACHINES 1ST SAWING 2ND "A"
PACKING "A"
STEAM DRY HO. "F"
TURNER, DAY & WOOLWORTH-HANDLE CO.
STOCK SHED "K"
WARE HO. "J"
WARE HO. "H"
WARE HO. "I"
SHIPPING "G"
DUMESNIL
TURNER, DAY & WOOLWORTH HANDLE CO.
WARE HO. No 3
DIPPING No 2
GASOMETER CAP. 1,650,000 CU. FT.
GASOMETER CAP. 380,000 CU. FT.
LOUISVILLE GAS CO. INC. PUMPING STATION
691
DUMESNIL ALLEY
W. OAK ALLEY
Scale of Feet
W. ORMSBY AV.
SEE VOLUME FOUR
SEE VOLUME TWO

# 101

LOUISVILLE VOL. 2.
1905

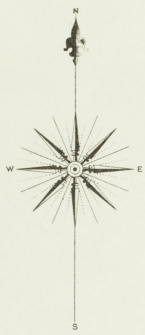


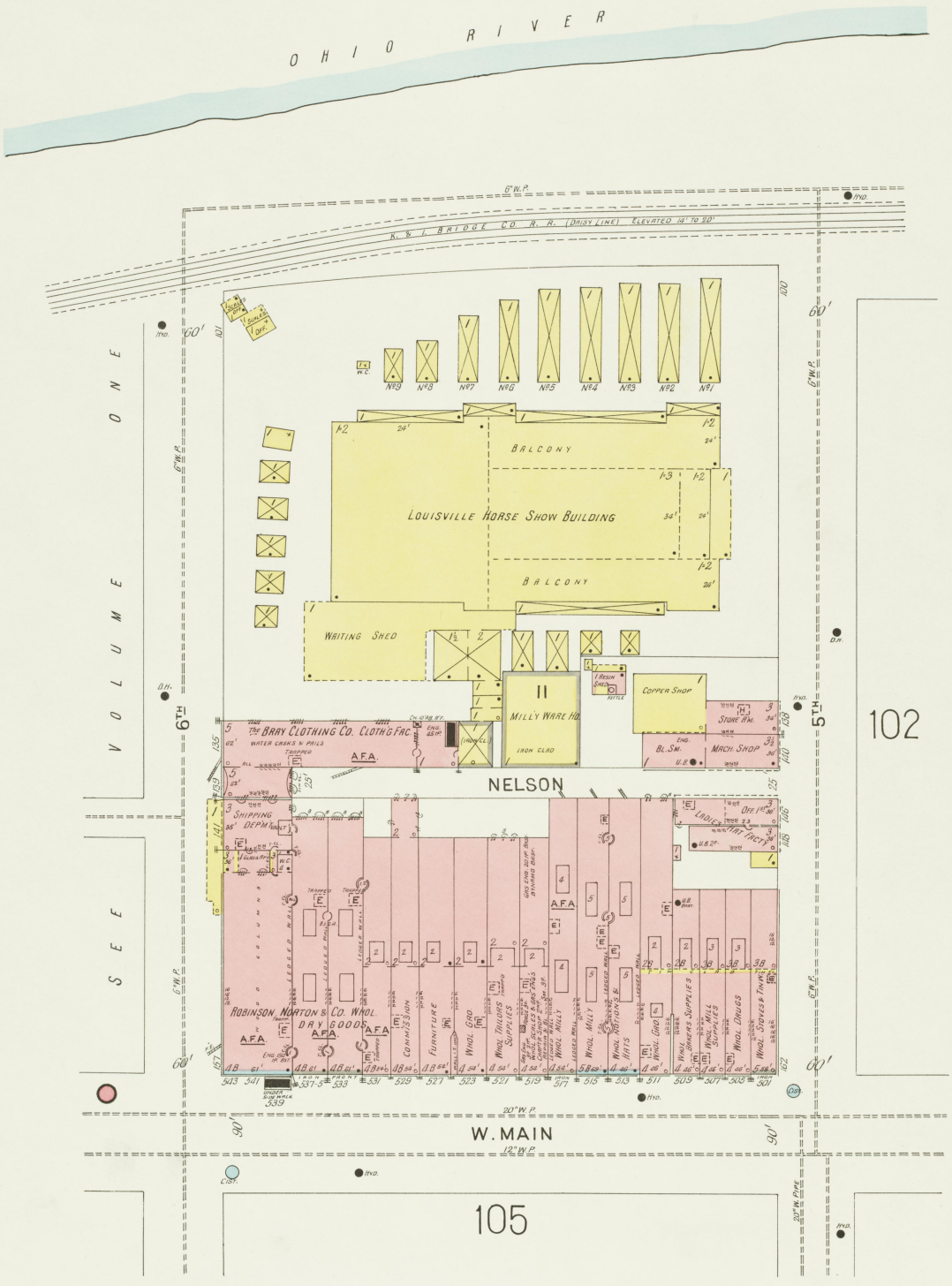


Scale of Feet.

50 40 30 20 10 0 50 100 150

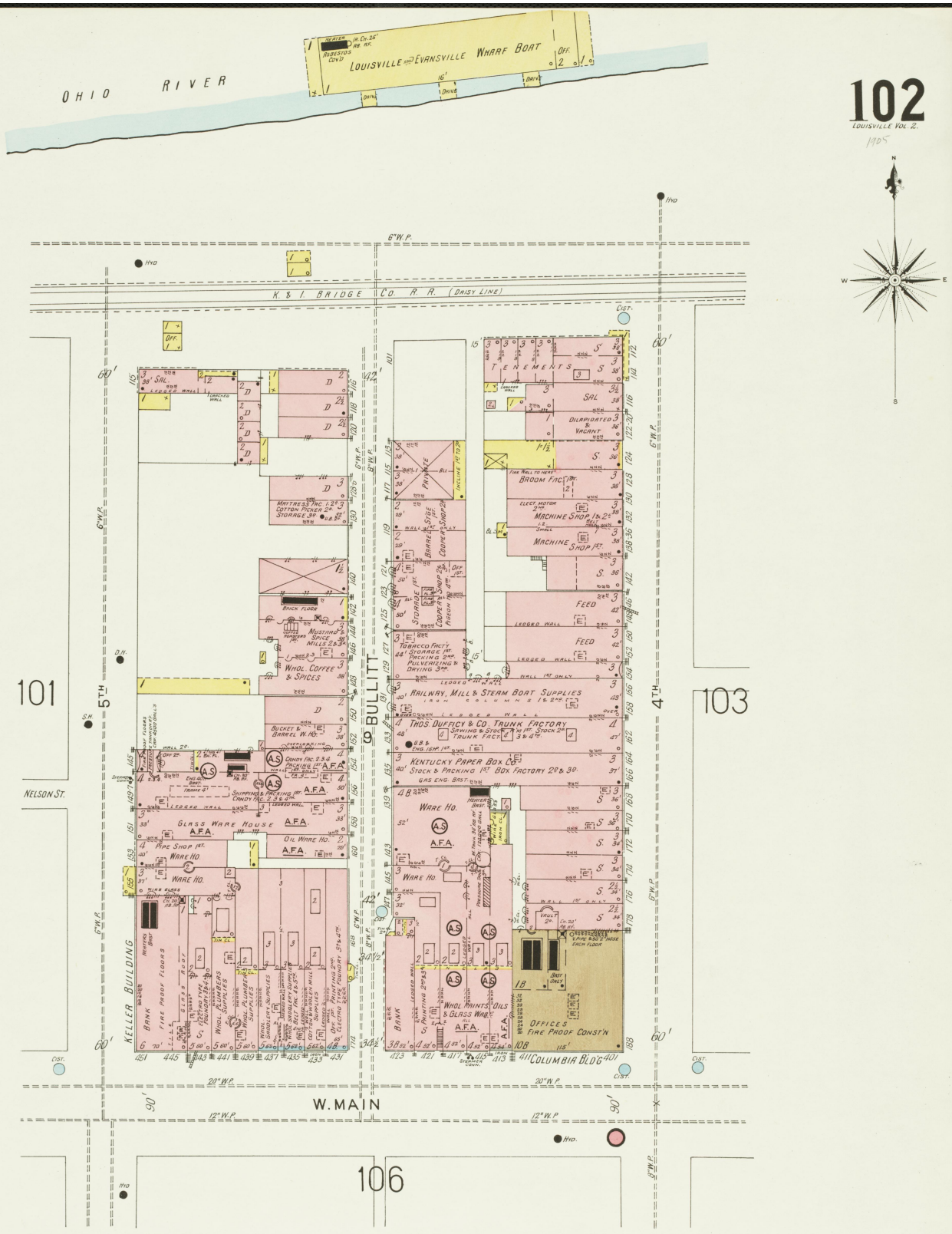


BRADAS AND GHEENS, CANDY FAC.
Nos 145-149 FIFTH ST & 154-156 BULLITT ST.
GENERAL FIRE EXTINGUISHERS -
AUTOMATIC SPRINKLERS THROUGHOUT.
WET SYSTEM, HEADS SPACED 8'X8'
SUPPLIED BY 6" CITY MAIN, 45 LBS PRESS.
4500 GALLON PRESSURE TANK & DOUBLE
STEAMER CONNECTIONS -
NATIONAL AUTOM. FIRE ALARM THROUGH.

PEARSLEE-GAULBERT CO.
Nos 413-417 W. MAIN ST. & Nos 139-145 BULLITT ST.
STANDARD AUTOMATIC SPRINKLERS
THROUGHOUT, DRY SYSTEM, 1395 HEADS
SPACED 8'X8', SUPPLIED BY CITY WATER
45 LBS. PRESSURE, 20000 GALLONS WATER
TANK, ELEVATED 36' ABOVE ROOF OF WARE HO.
AND ABOUT 20' ABOVE HIGHEST SPRINKLER
HEAD - 4200 GALLON PRESSURE TANK 3rd FLOOR
OF No 415 W. MAIN ST. & DOUBLE STEAMER CONN-
NATIONAL AUTOM. FIRE ALARM THROUGHOUT.

Scale of Feet.
50 40 30 20 10 0 50 100 150

# 103

LOUISVILLE, VOL. 2.

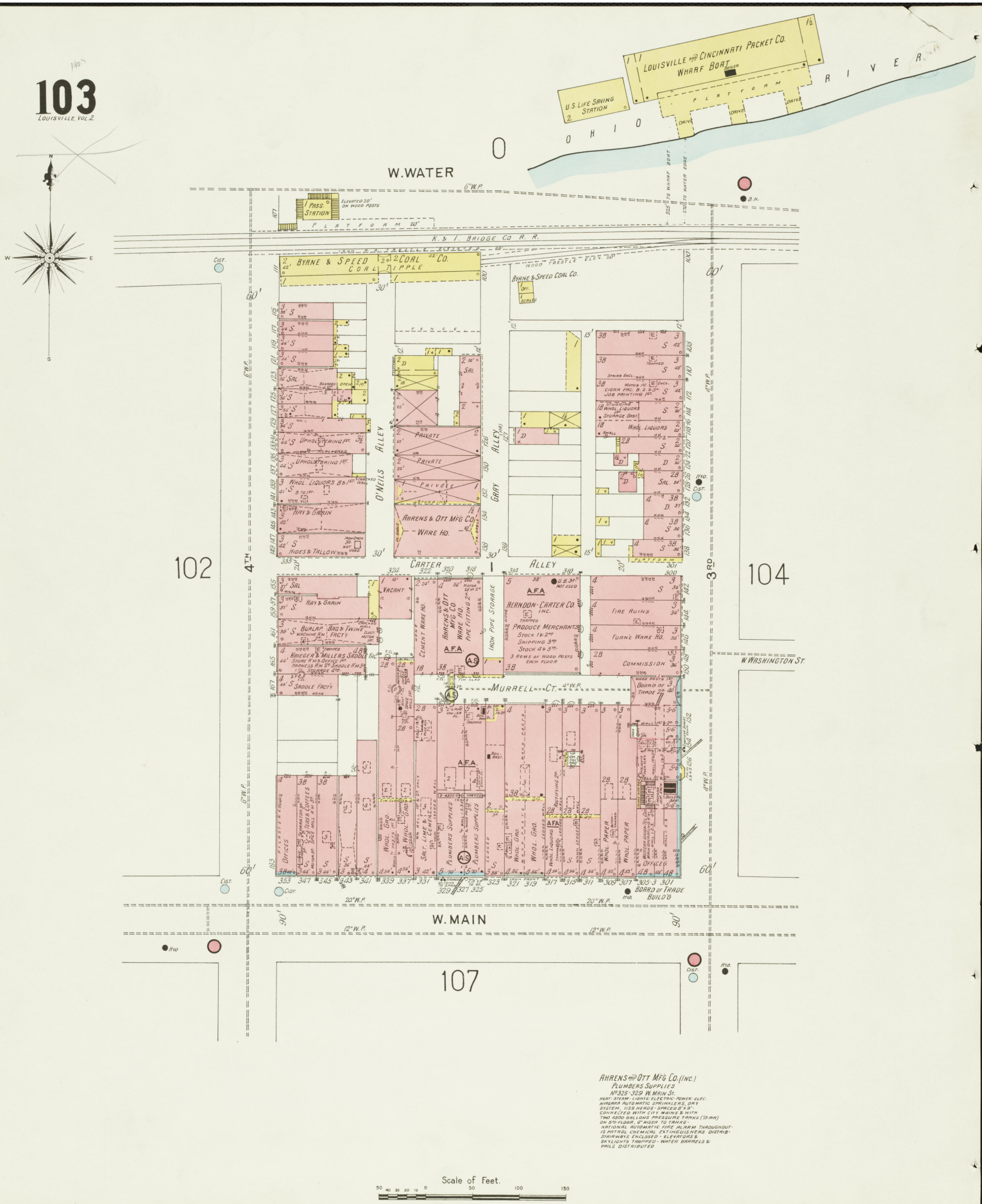


AHRENS AND OTT MFG CO. (INC.)
PLUMBERS SUPPLIES
Nº 325-329 W. MAIN ST.
HEAT: STEAM - LIGHTS: ELECTRIC - POWER: ELEC.
NIAGARA AUTOMATIC SPRINKLERS, DRY SYSTEM, 1129 HEADS - SPACED 8'X 8' - CONNECTED WITH CITY MAINS & WITH TWO 4500 GALLONS PRESSURE TANKS (73 FT. HIGH) ON 5TH FLOOR, 2" RISER TO TANKS -
NATIONAL AUTOMATIC FIRE ALARM THROUGHOUT - 12 PATROL CHEMICAL EXTINGUISHERS DISTRIB - STAIRWAYS ENCLOSED - ELEVATORS & SKYLIGHTS TRAPPED - WATER BARRELS & PAILS DISTRIBUTED

Scale of Feet.

50 40 30 20 10 0 50 100 150

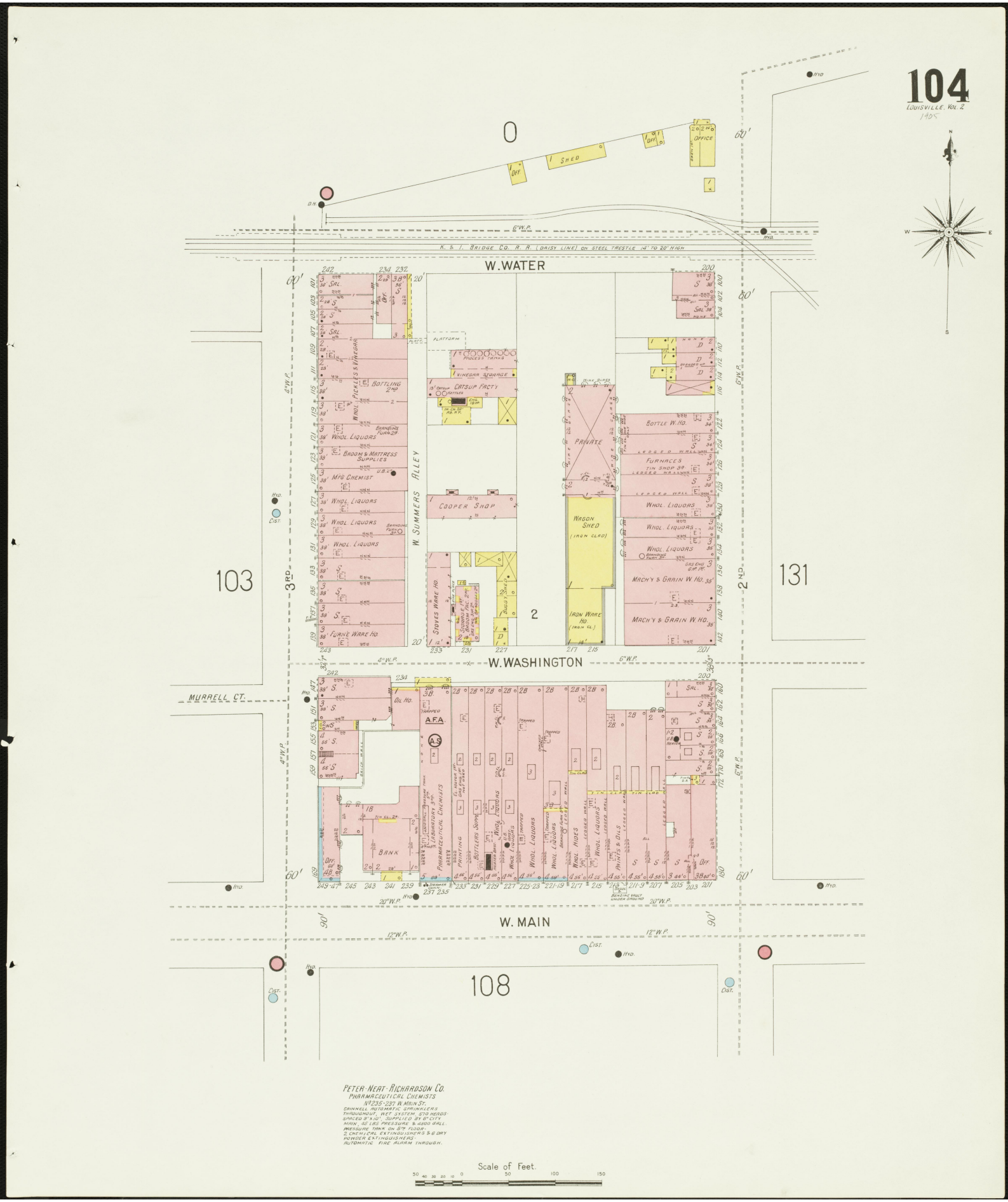


PETER-NEAT-RICHARDSON CO.
PHARMACEUTICAL CHEMISTS
Nos 235-237 W. MAIN ST.
GRINNELL AUTOMATIC SPRINKLERS THROUGHOUT, WET SYSTEM. 6TH HEADS SPACED 9'X10'. SUPPLIED BY 6" CITY MAIN. 60 LBS. PRESSURE & 4000 GALL. PRESSURE TANK ON 6TH FLOOR.
2 CHEMICAL EXTINGUISHERS & 6 DRY POWDER EXTINGUISHERS.
AUTOMATIC FIRE ALARM THROUGH.

Scale of Feet.
50 40 30 20 10 0 50 100 150

# 105

LOUISVILLE, VOL 2.

ROBINSON, PETTET AND CO. (INC.)
WHOL DRUGS. OILS & PRINTS.
Nos 528-532 W. MAIN ST.
NO WATCHMAN - HEAT: STOVES - POWER: STEAM FOR DRUG MILL - LIGHT: ELEC'T. OWN DYNAMO - WATER BARRELS & PAILS: EACH FLOOR - NATIONAL AUTOMATIC FIRE ALARM - GRINNELL AUTOMATIC SPRINKLERS: THROUGH. DRY SYSTEM - HEADS SPACED 8'X 8' CONN. WITH CITY MAINS & WITH 4500 GALL. PRESSURE TANK 1/3 AIR ON 3RD FLOOR OF BUILDING - STRIKER TO THNK - ELEVATORS TRAPPED -

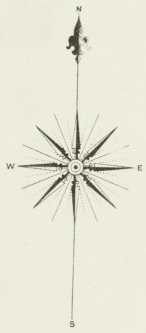


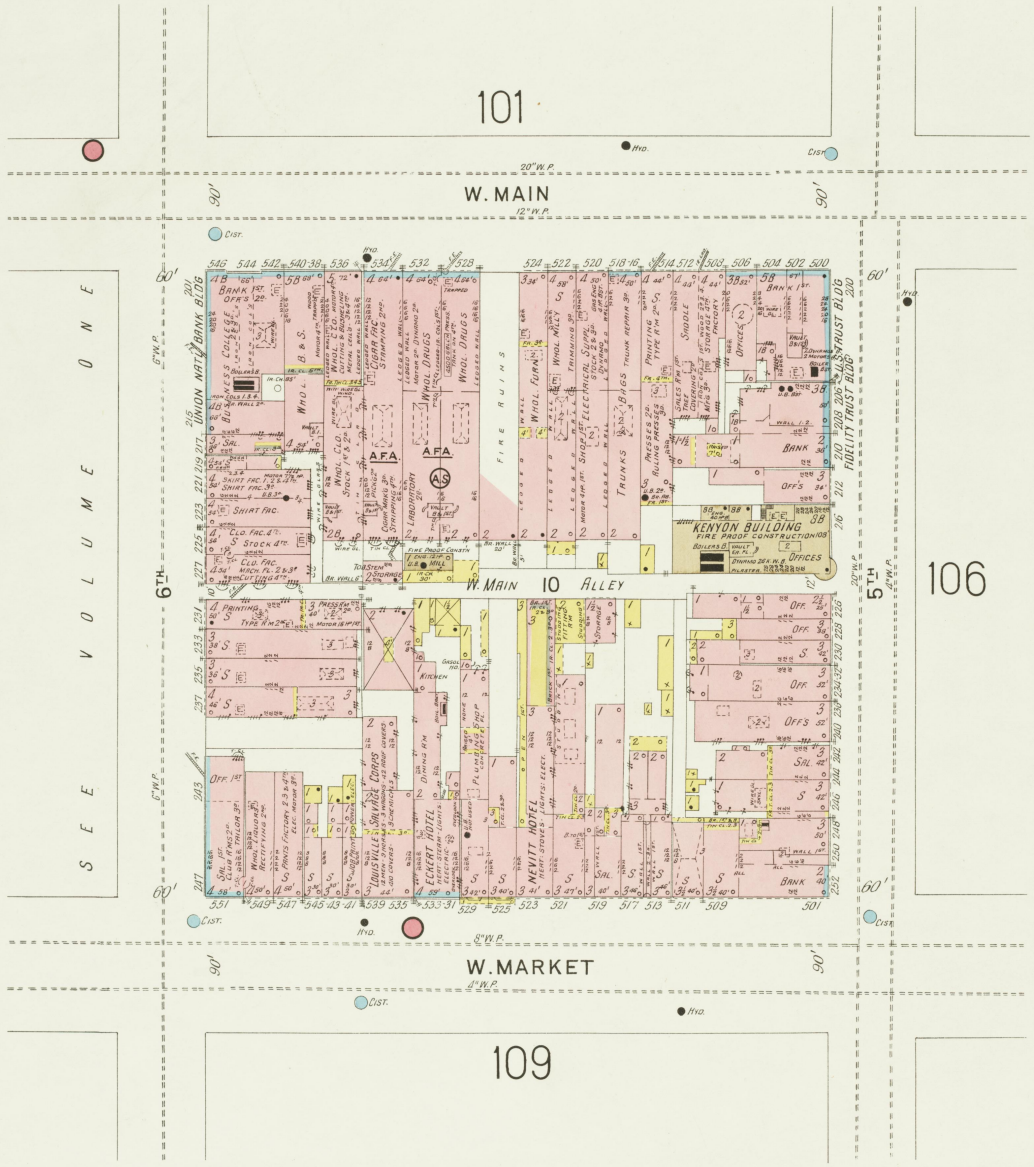


Scale of Feet.

50 40 30 20 10 0 50 100 150

F. C. NUNEMACHER - PRINTING & STATIONERY
№ 434-436 W. MAIN ST. & 3D FL. OF
№ 438 W. MAIN ST. 3D & 4TH FL. OF
№ 430-432 W. MAIN ST. & 2D & 3D FL. OF
BOILER HS. IN REAR OF 416-432 W. MAIN ST.
HEAT: STEAM - LIGHTS & POWER: ELECTRIC - NO WATCHMAN -

JOHN P. MORTON AND CO. PRINTERS & STATIONERS
№ 440 - 446 W. MAIN ST.
HEAT: STEAM - LIGHTS & POWER: ELECTRIC -
NATIONAL AUTOMATIC FIRE ALARM THROUGHOUT.

GEO. C. FETTER, PRINTING CO.
№ 416-426 W. MAIN ST. &
1ST FLOOR OF BOIL. HS. IN REAR -
HEAT: STEAM - LIGHTS - ELECT. OWN DYNAMO -
POWER: STEAM & ELECTRIC -
NATIONAL AUTOMATIC FIRE ALARM -

1905

# 106

LOUISVILLE, VOL. 2.

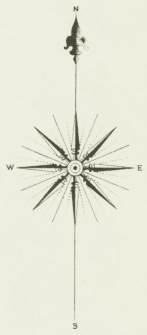


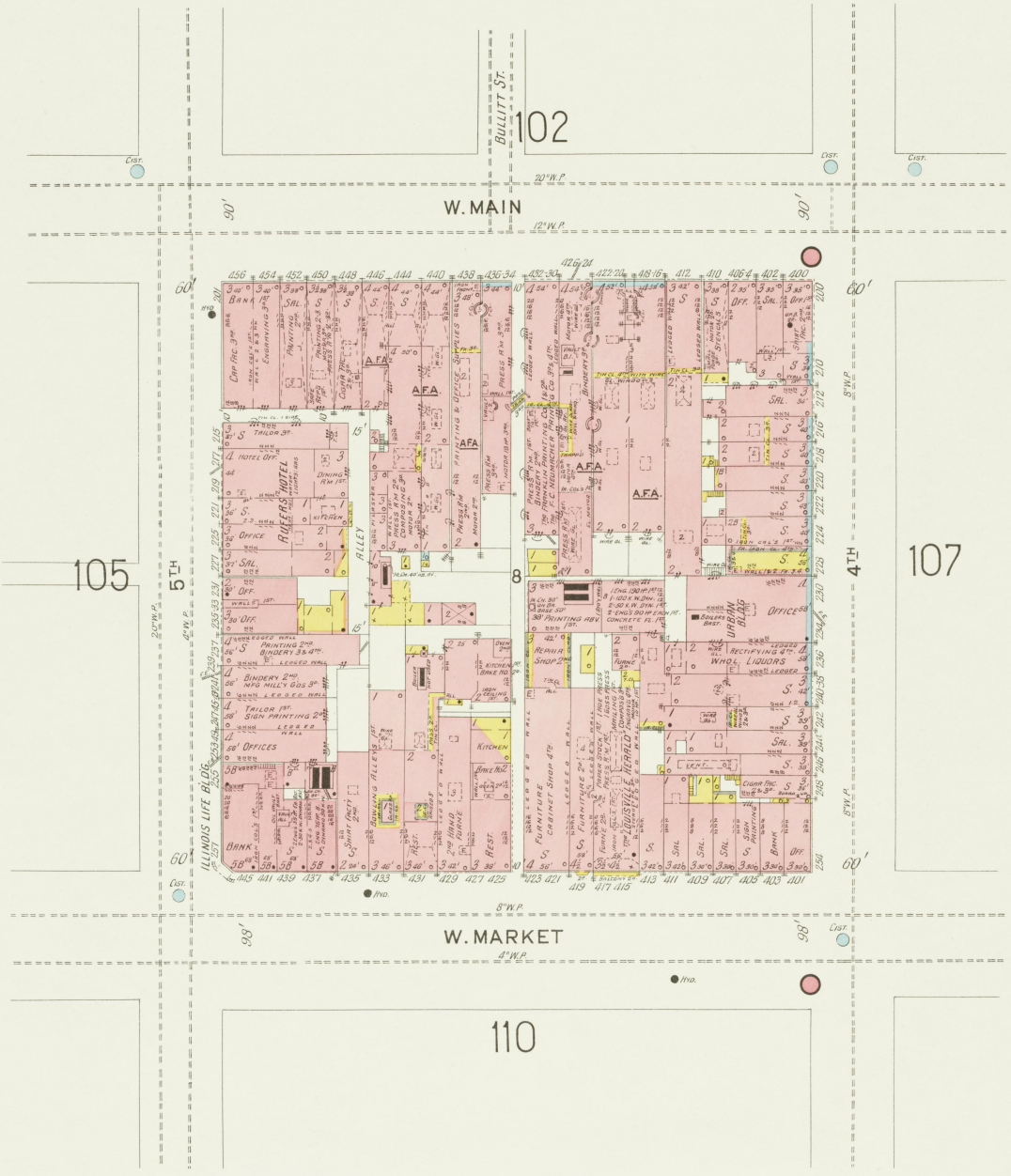


Scale of Feet.

50 40 30 20 10 0 50 100 150

# 107

LOUISVILLE, VOL. 2.

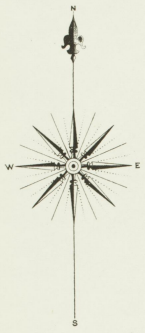





Scale of Feet.

50 40 30 20 10 0 50 100 150

# 108

LOUISVILLE VOL. 2.
1905

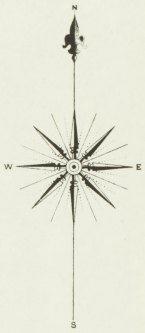


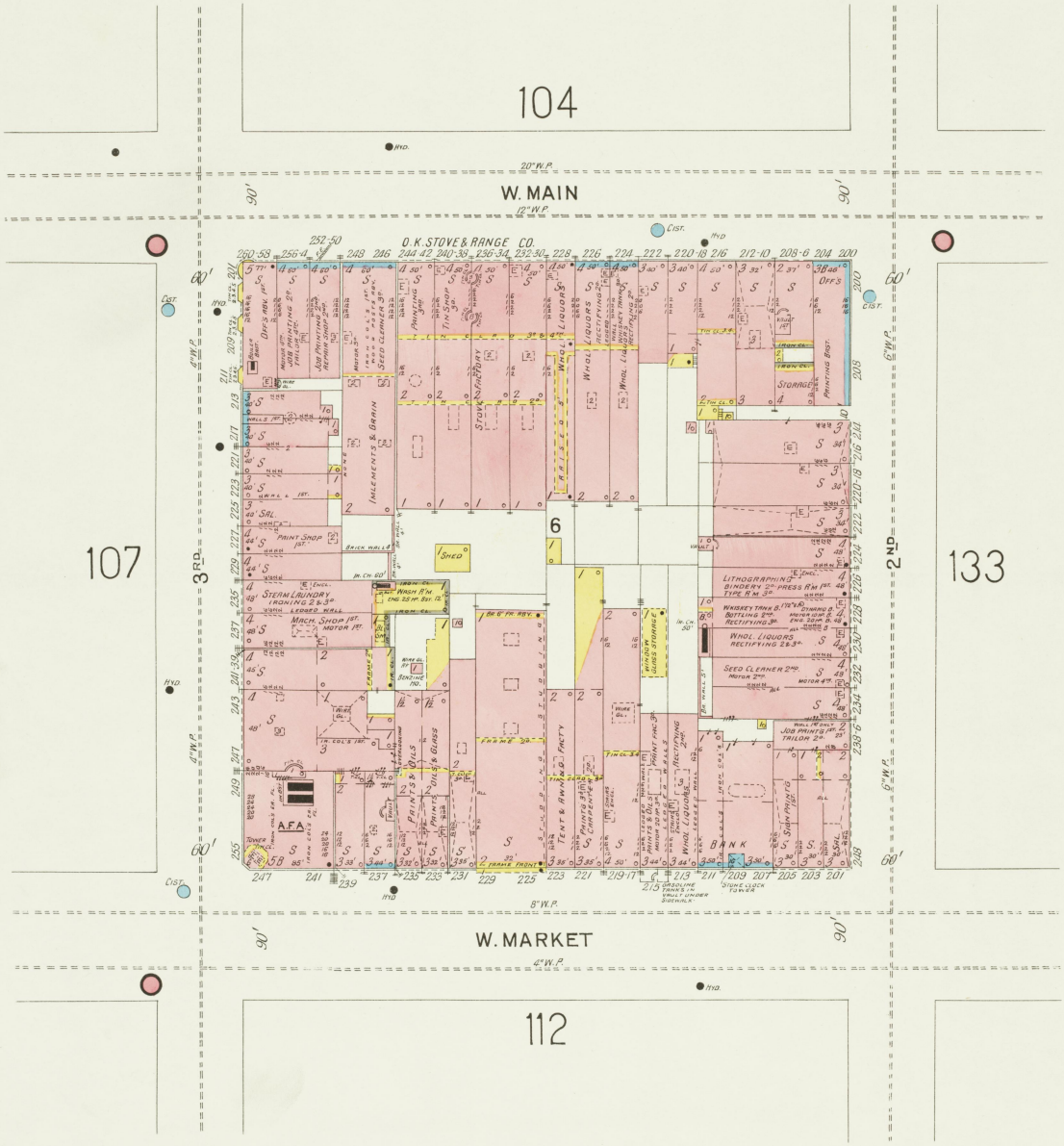


Scale of Feet.

50 40 30 20 10 0 50 100 150

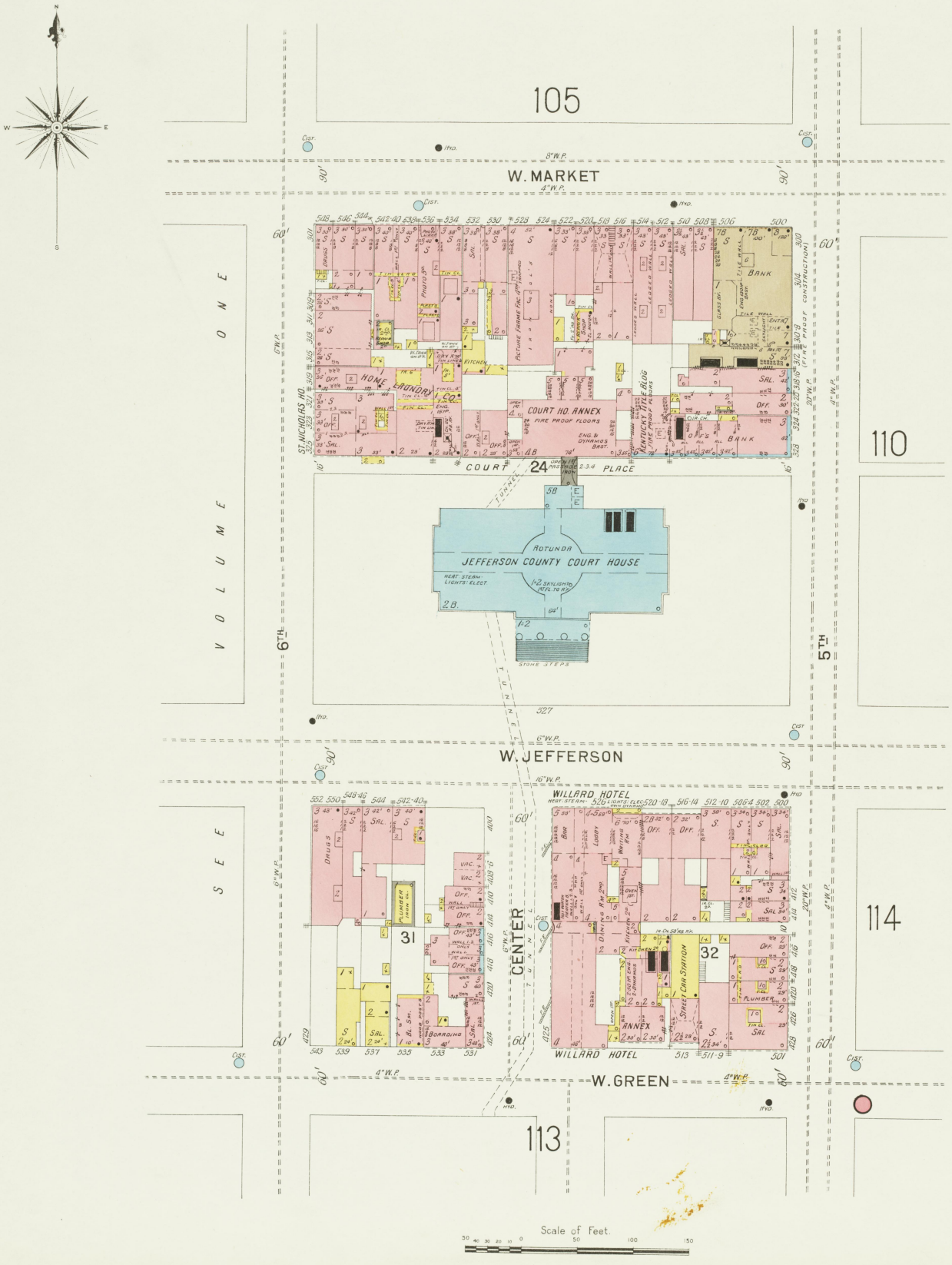
105
W. MARKET
110
W. JEFFERSON
114
W. GREEN
113
CENTER
6TH
5TH
ST. NICHOLAS HO.
HOME LAUNDRY CO.
COURT HO. ANNEX
FIRE PROOF FLOORS
KENTUCKY TITLE BLDG
BANK
COURT PLACE
ROTUNDA
JEFFERSON COUNTY COURT HOUSE
STONE STEPS
WILLARD HOTEL
ANNEX
STREET CAR STATION
PLUMBER
BOARDING
DRUGS
SEE VOLUME ONE
Scale of Feet.

HERMAN STRAUS AND SONS CO.
Nos 414-422 W. MARKET ST.
STANDARD AUTOMATIC SPRINKLERS THROUGHOUT, WET SYSTEM, HEADS SPACED 8'X8', SUPPLIED BY TWO 4500 GALLON PRESSURE TANKS ON ROOF OF WAREHOUSE. PRESSURE 90 LBS. - DOUBLE STEAMER CONNECTION 8 & 4" CITY MAIN - 5 LBS. PRESS. TWO NIGHT WATCHMEN, NO CLOCKS. HEAT: STEAM - LIGHTS: ELECT. OWN DYNAMO - FUEL: COAL.



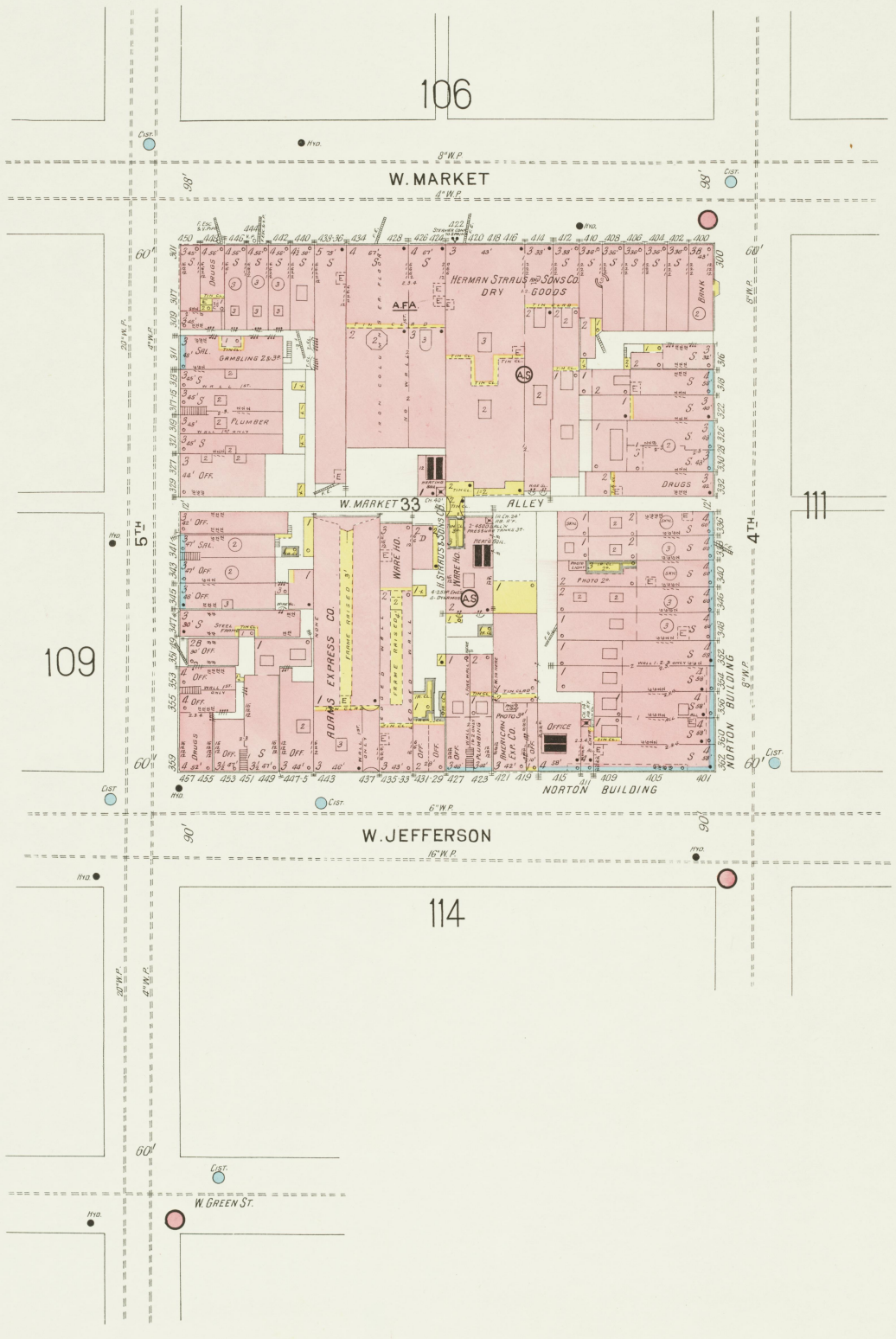


Scale of Feet.
50 40 30 20 10 0 50 100 150

# 111

LOUISVILLE VOL. 2

J. BACON & SON

332 TO 338 W. MARKET ST.

NOTCHMAN 2 A.D.T. STATIONS. HOURLY ROUNDS HEAT: STEAM. LIGHTS: ELEC. POWER: ELEC. FUEL: COAL. GRINNELL AUTO. SPRINKLERS THROUGHOUT WEST SYSTEM - EXCEPT IN SHOW WINDOWS & W. RO. REAR B. ABOUT 1200 HEADS, SPACED 8'X8' CONN'D WITH CI'T. MAINS AND WITH 4,200 GALL. PRESSURE TANK ON 1ST AND WITH 45,000 GALL. GRAVITY TANK ELEVATED 20' AB. ROOF. 2-8 UNDERWRITER CHEM. FIRE EXT'S - OPEN BARREL HEAD SPRINKLERS REAR EAVES. NAT'L AUTO. FIRE ALARM.

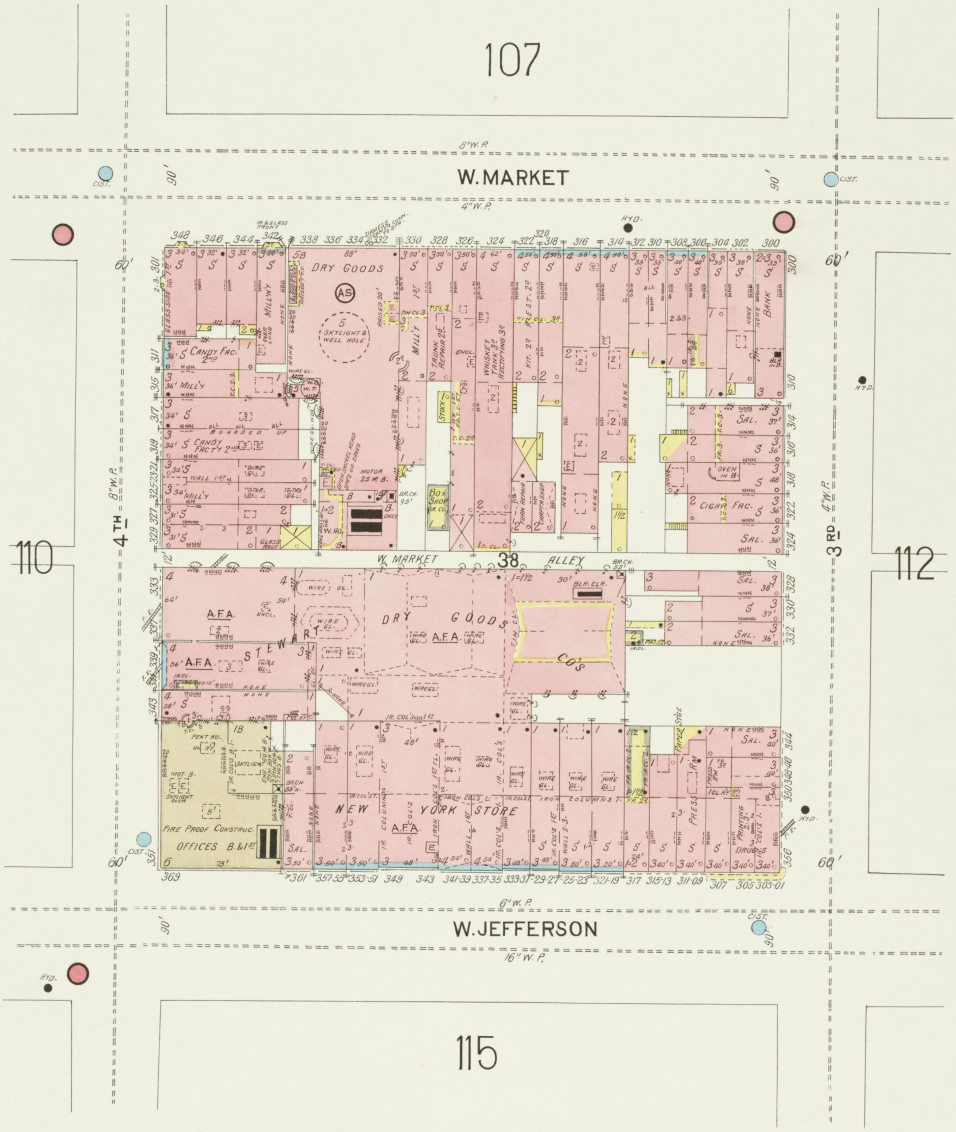


Scale of Feet.

50 40 30 20 10 0 50 100 150




Scale of Feet.
50 40 30 20 10 0 50 100 150

# 113

LOUISVILLE VOL. 2

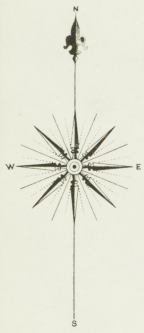


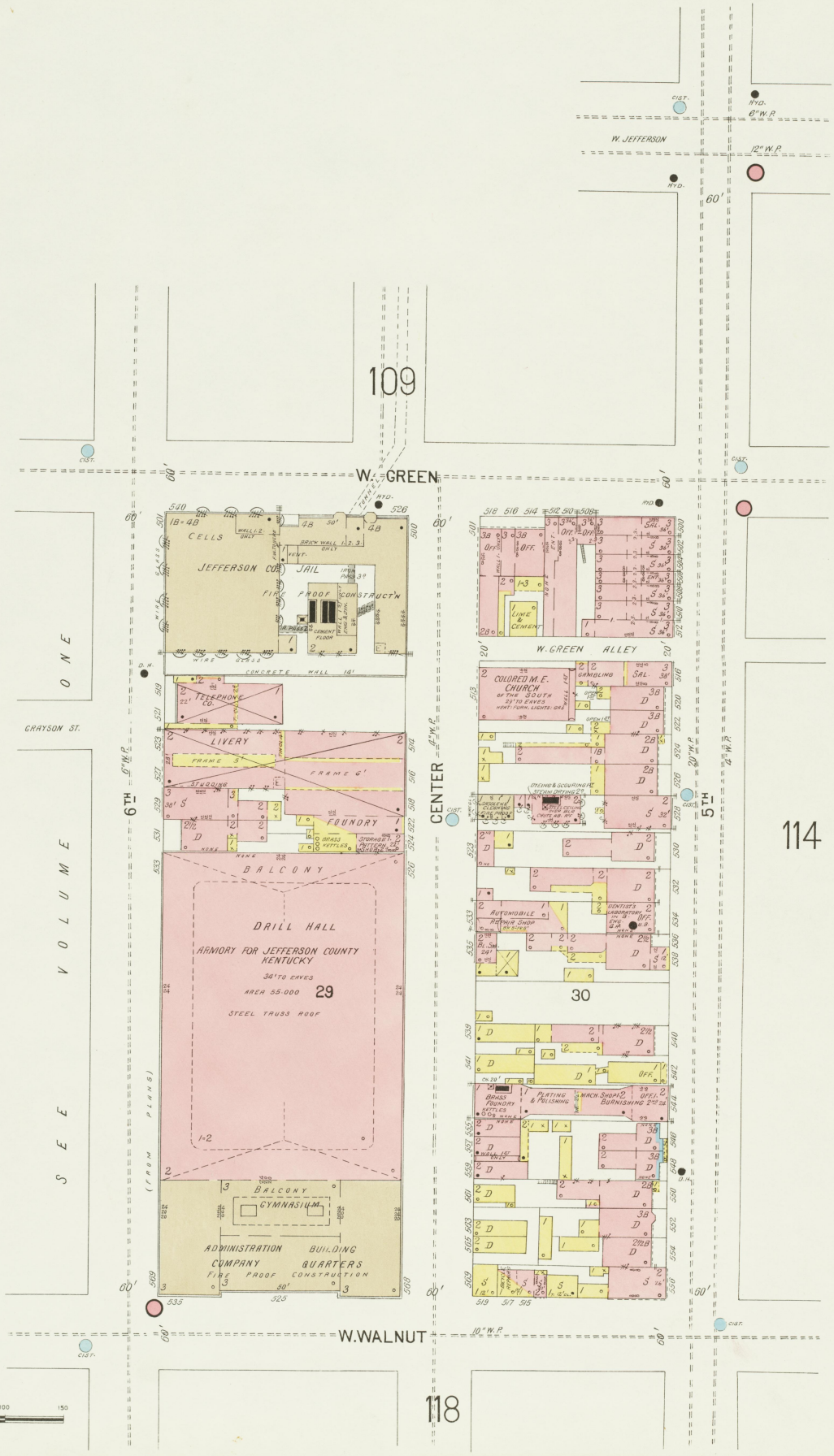


Scale of Feet.

50 40 30 20 10 0 50 100 150

1905

# 114

LOUISVILLE VOL. 2.

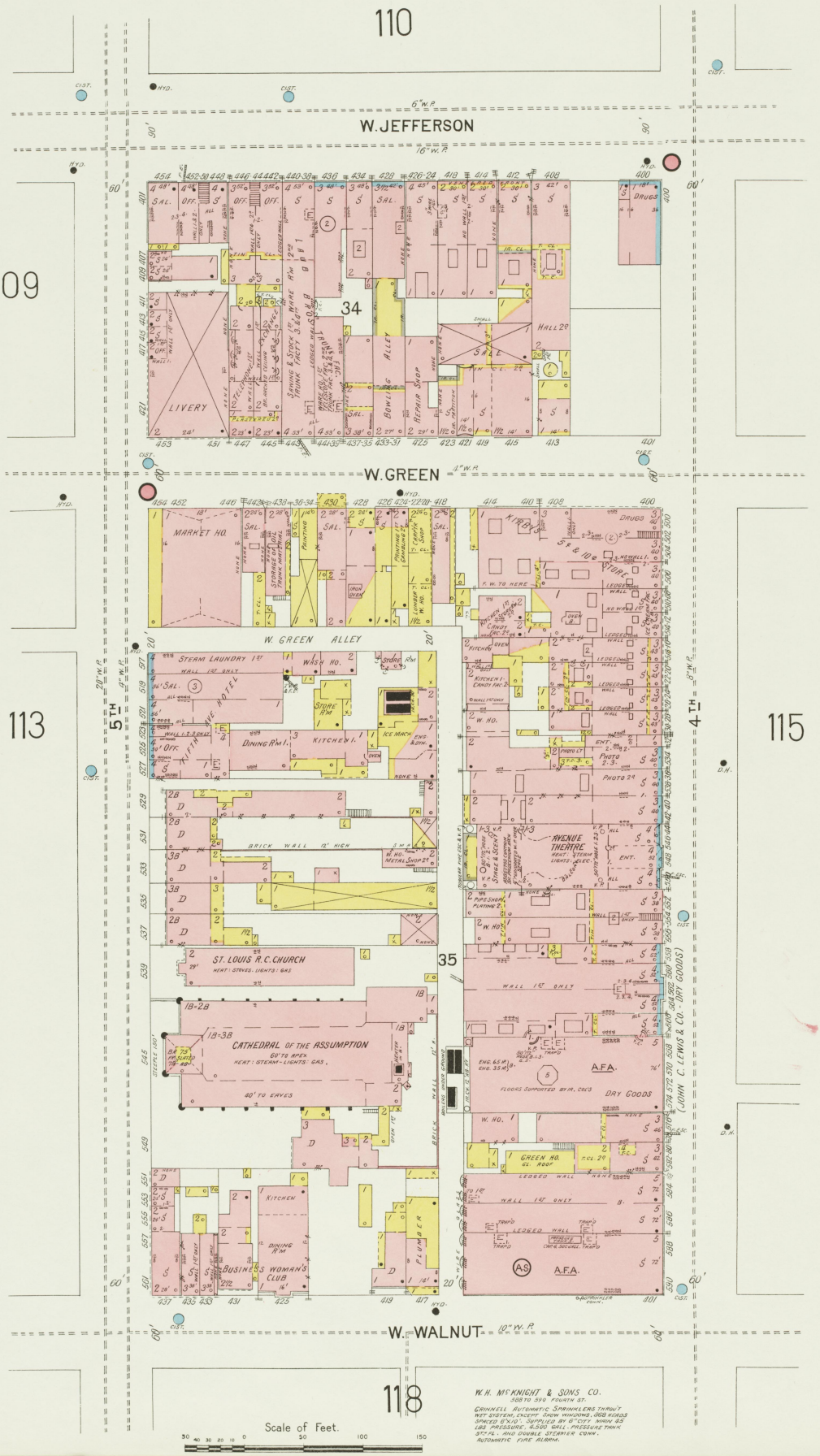


W.H. McKNIGHT & SONS CO.
508 TO 514 FOURTH ST.

GRINNELL AUTOMATIC SPRINKLERS THROUT WET SYSTEM, EXCEPT UNDER WINDOWS, 992 HEADS SPACED 8'X10'. SUPPLIED BY 8" CITY MAIN 45 LBS PRESSURE, 4,500 GAL. PRESSURE TANK 3TH FL. AND DOUBLE STEAMER CONN. AUTOMATIC FIRE ALARM.

Scale of Feet.

30 40 30 20 10 0 50 100 150

# 115

LOUISVILLE VOL. 2

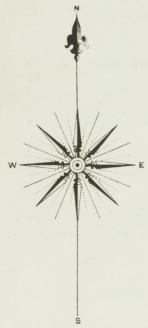


COURIER JOURNAL JOB PRINTING CO.
318-338 W. GREEN
NIGHT WATCHMAN. AMERICO CLOCK. 6 STATIONS HOURLY ROUNDS. HEAT: STEAM. POWER & LIGHTS: ELEC. FIRE MAILS DISTRIBUTED. WATCHMAN'S AUTO. FIRE ALARM. GRINNELL AUTO. SPRINKLERS THROUGHOUT. WET SYSTEM. DRY IN W. 318-332 IN ALL OF 2 STY BLDG HEADS SPACED 8'x8' CONN'D WITH CITY MAINS AND WITH 2,500 GALL. PRESSURE TANK IN N. E. CL. HOUSE ON ROOF AS SHOWN, 8" RISER TO TANK.

the LOUISVILLE COURIER JOURNAL PRINTING
342-350 W. GREEN ST.
HEAT: STEAM. POWER: STEAM & ELEC. LIGHTS: EL. FUEL: COAL. NIGHT & SUNDAY WATCHMAN.

W. 505 FOURTH ST.
the LOUISVILLE TIMES
HEAT: STEAM. POWER: STEAM. LIGHTS: ELEC.

553 TO 569 FOURTH ST.
NIGHT WATCHMAN. 2 A. O. T. BOXES HOURLY ROUNDS. HEAT: STEAM. POWER AND LIGHTS: ELEC. KAT'L AUTOMATIC FIRE ALARM. GRINNELL AUTOMATIC SPRINKLERS THROUGHOUT WET SYSTEM. DRY IN SHOW WINDOWS. 2 ELS HEADS SPACED 8'x8' CONNECTED WITH CITY MAINS & WITH 2,500 GALL. PRESSURE TANK (TO AIR) ON TOWER 6TH FL. & WITH 2,500 GALL. GRAVITY TANK ON ROOF, 5'&6" RISERS TO TANKS.

BRADLEY & GILBERT
STATY. & PRINTING
424 TO 432 THIRD ST.
HEAT: STOVES. POWER & LIGHTS ELEC. WATER BOILS & PAILS EACH FLOOR.

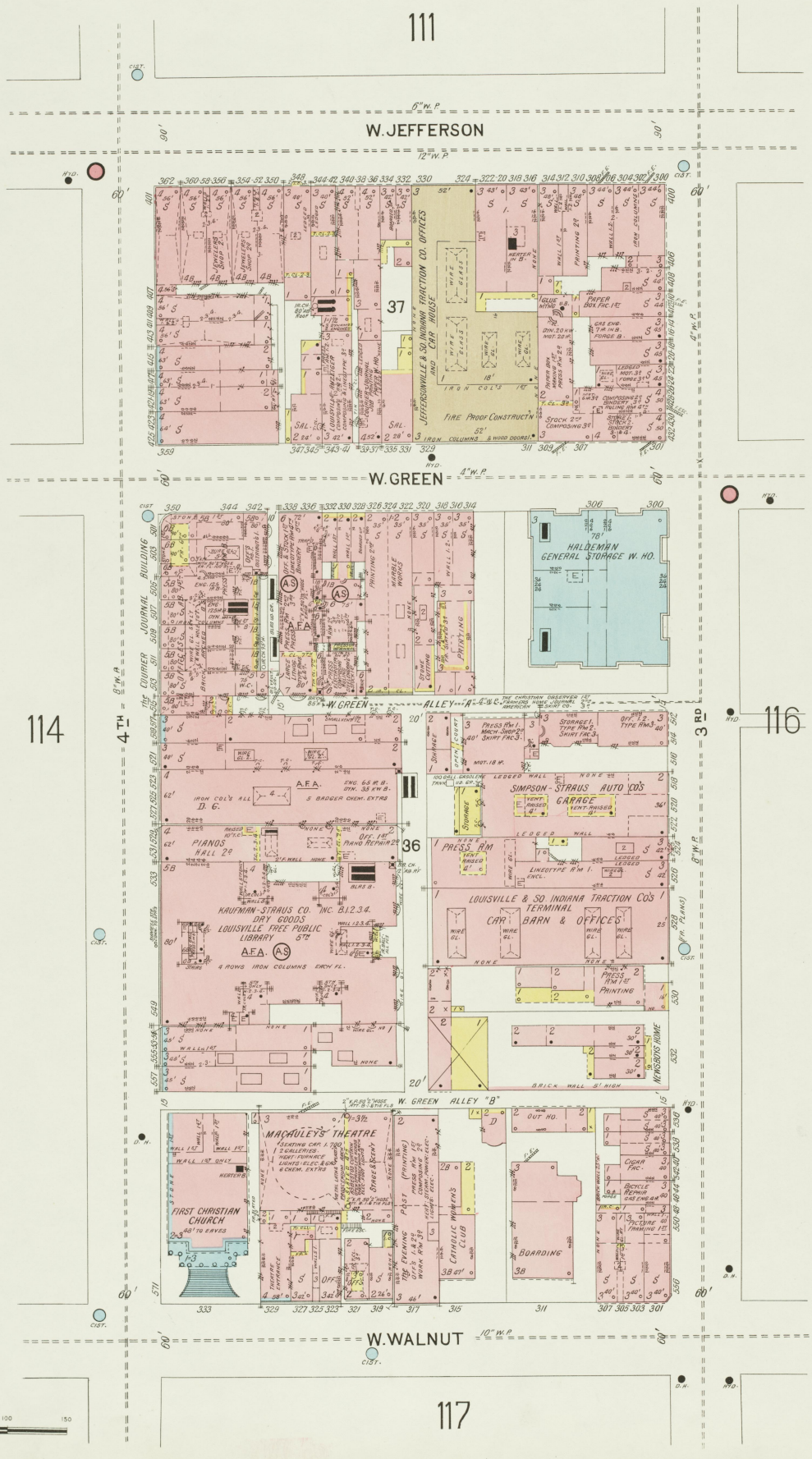


Scale of Feet.
50 30 20 10 0 50 100 150


116
LOUISVILLE VOL. 2
112
W. JEFFERSON
W. GREEN
W. WALNUT
115
137
117
3RD
2ND
40
41
CARRIAGE HO.
LIVERY
TRANSFER
WAGON SHED
LOUISVILLE WATER WORKS, OFF. & W. HO.
WARE HO.
PLUMBER
REPAIR SHOP
BOARDING
AUTOMOBILES
I.O.O.F. HALL
SURGICAL INSTRUMENT FAC.
STONE CUTTING
WAGON SHOP
PLUMBER
DRUGS
SENNINGS EUROPEAN HOTEL
Scale of Feet.


117
LOUISVILLE VOL. 2
138
116
115
120
118
2ND
3RD
4TH
GUTHRIE
W. WALNUT
W. CHESTNUT
W. WALNUT ALLEY
GUTHRIE ALLEY
BOARDING
LIVERY
WATSON HO.
TRINITY M. E. CHURCH
FLATS ABOVE B.
DINING RM IN B.
DRUGS
WINE STORAGE
HEGAN MANTEL CO.
WARE HOUSE
FINISHING
WOOD WORKING MACHY
GLUEING, CABINET WORK
STORAGE
BRICK FILLED WALLS
STONE WALL
CLUB HO.
STORE HO.
U.S. POST OFF. & CUSTOM HO.
CONSTRUCTION
GLASS ROOF
HEAT: STEAM. LIGHTS: ELEC.
HEGAN MANTEL CO.
NIGHT AND SUNDAY WATCHMAN R.O.T. SERVICE
6 STATIONS HOURLY ROUNDS. GRINNELL AUTOMATIC
SPRINKLERS THROUGHOUT MAIN BUILDING & BOILER
HO. (DRY SYSTEM), HEADS SPACED 8'x10' SUPPLIED
BY 2-6" CITY MAINS - 40 LBS PRESSURE AND
7.500 GALL. W.T. ELEVATED 20' ABOVE HIGHEST
SPRINKLER HEAD. WATER CASKS AND PAILS AND
CHEMICAL EXTINGUISHERS DIST'D, METAL BLOWERS
ATT'D TO MACH'S. HEAT: STEAM, FUEL: COAL AND
WASTE, LIGHTS: ELEC. OWN DYNAMO.
Scale of Feet.
50 40 30 20 10 0 50 100 150


117
118
LOUISVILLE VOL. 2.
1405
4TH
SEELBACH'S HOTEL
FIRE PROOF CONSTRUCTION
METROPOLITAN LIFE INSURANCE BLDG
82
114
5TH
119
W. WALNUT
W. CHESTNUT
WALNUT ST. M. E. CHURCH
8TH WARD SCHOOL
61ST ST. BAPTIST CHURCH (COLORED)
83
CENTER
113
HOSPITAL
MEDICAL BLDG
KENTUCKY SCHOOL OF MEDICINE
84
6TH
SEE VOLUME ONE
Scale of Feet.


119
117
120
121
W. CHESTNUT
W. BROADWAY
6TH
5TH
4TH
CENTER
ALLEY
136
137
138
ZION BAPTIST CHURCH
VACANT CHURCH
CHRISTIAN AND MISSIONARY ALLIANCE HOME
THE ROSSMORE
MONTFORT HENRY BARRET HOME FOR WORKING GIRLS
PLUMBING
DRUGS
Scale of Feet.


120
LOUISVILLE VOL. 2
W. CHESTNUT
W. BROADWAY
MASONIC BLDG.
FIRE PROOF CONSTRUCTION
AUDITORIUM 1-4TH
LODGE ROOMS 5TH FLOOR
ST. HELENA
ST. JOSEPH'S INFIRMARY
LOUISVILLE GAS CO. OFF.
L. D. PEARSON FUNERAL DIRECTOR
THE ALCAZAR
KENTUCKY DENTAL LABORATORY
ALLEY "A"
ALLEY "B"
119
139
140
117
122
4TH
3RD
2ND
Scale of Feet.

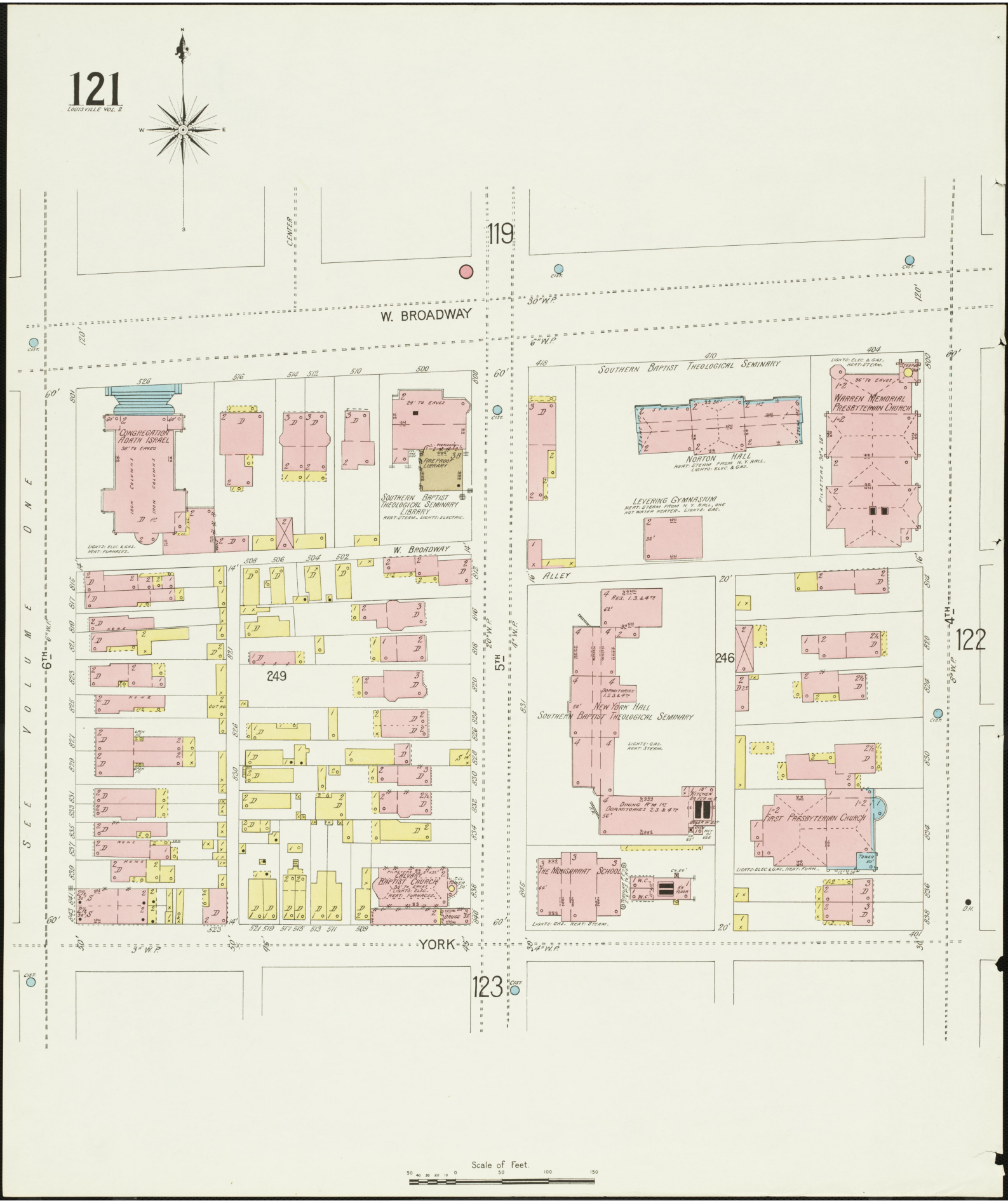
121
LOUISVILLE VOL. 2
N
S
E
W
119
CENTER
W. BROADWAY
30" W.P.
6" W.P.
CIST.
CONGREGATION ADATH ISRAEL
38' TO EAVES
IRON COLUMNS
LIGHTS: ELEC. & GAS. HEAT: FURNACES.
24' TO EAVES
FIRE PROOF LIBRARY
SOUTHERN BAPTIST THEOLOGICAL SEMINARY LIBRARY
HEAT: STEAM. LIGHTS: ELECTRIC.
SOUTHERN BAPTIST THEOLOGICAL SEMINARY
NORTON HALL
HEAT: STEAM FROM N. Y. HALL. LIGHTS: ELEC. & GAS.
LEVERING GYMNASIUM
HEAT: STEAM FROM N. Y. HALL, ONE HOT WATER HEATER. LIGHTS: GAS.
WARREN MEMORIAL PRESBYTERIAN CHURCH
LIGHTS: ELEC. & GAS. HEAT: STEAM.
36' TO EAVES
PILASTERS 30" x 28"
ALLEY
W. BROADWAY
SEE VOLUME ONE
6TH
5TH
4TH
249
246
122
RES. 1.3. & 4TH
DORMITORIES 1.2.3. & 4TH
NEW YORK HALL
SOUTHERN BAPTIST THEOLOGICAL SEMINARY
LIGHTS: GAS. HEAT: STEAM.
DINING R'M 1ST DORMITORIES 2.3. & 4TH
KITCHEN
FIRST PRESBYTERIAN CHURCH
TOWER
LIGHTS: ELEC. & GAS. HEAT: FURN.
THE MONSARRAT SCHOOL
LIGHTS: GAS. HEAT: STEAM.
W.C.
CALVARY BAPTIST CHURCH
30' TO EAVES
LIGHTS: ELEC. HEAT: FURNACES.
DRUGS
YORK
3" W.P.
4" W.P.
123
D.H.
Scale of Feet.
50 40 30 20 10 0 50 100 150

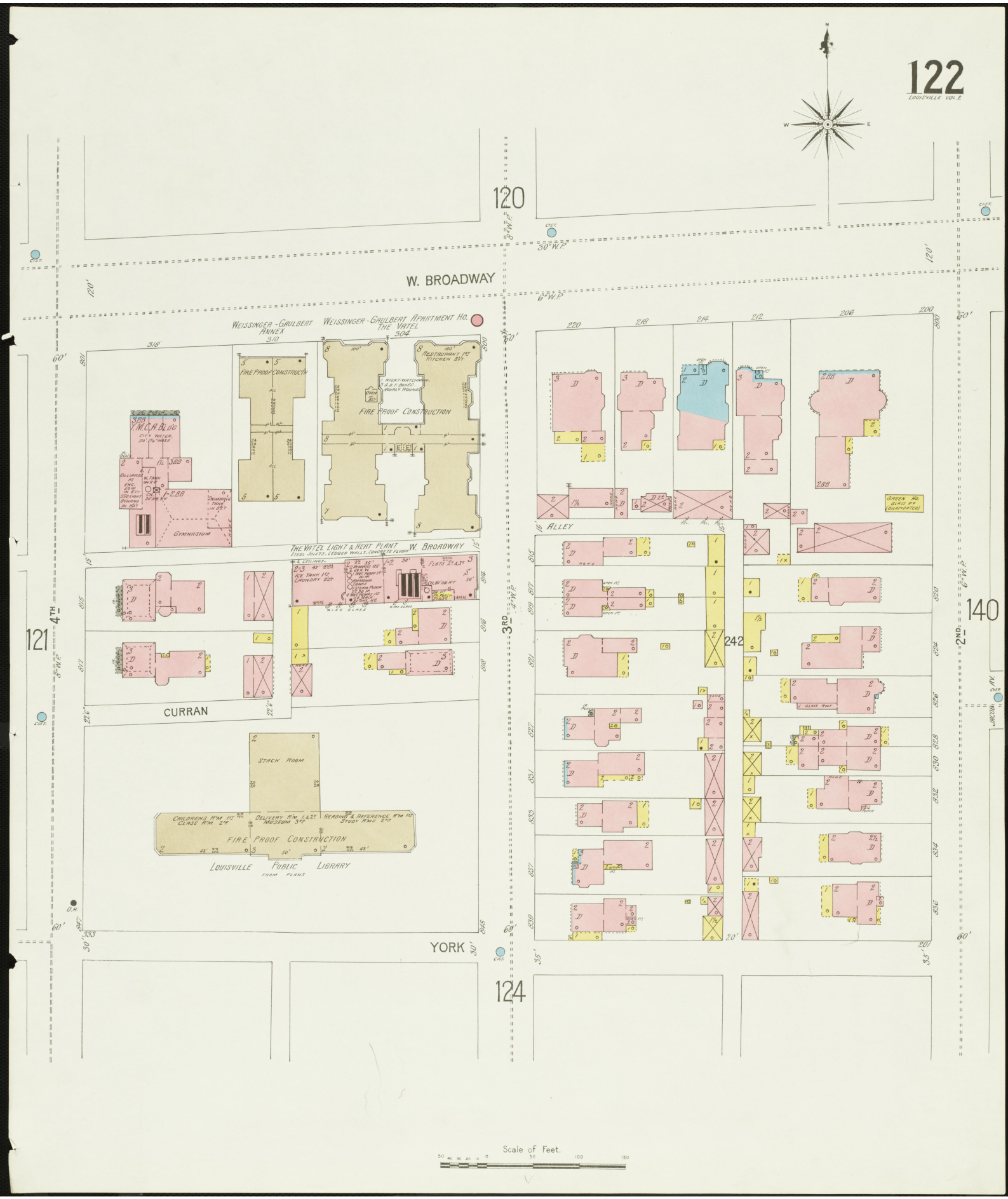
122
LOUISVILLE VOL. 2
120
W. BROADWAY
WEISSINGER-GAULBERT ANNEX
WEISSINGER-GAULBERT APARTMENT HO.
THE VATEL
FIRE PROOF CONSTRUCTN
FIRE PROOF CONSTRUCTION
Y.M.C.A. BLDG
GYMNASIUM
THE VATEL LIGHT & HEAT PLANT
W. BROADWAY
CURRAN
STACK ROOM
FIRE PROOF CONSTRUCTION
LOUISVILLE PUBLIC LIBRARY
FROM PLANS
YORK
124
121
140
242
ALLEY
GREEN HO. GLASS RY (BILLIARDATED)
JACOBS AV.
Scale of Feet.


123
LOUISVILLE VOL. 2
121
YORK
3" W.P.
4" W.P.
METHODIST ORPHANS HOME
LIGHTS: GAS. HEAT: STEAM.
ENG. CO. No. 7
NEGRO TENEMENT
SHED
PRIVATE
OUT HO.
YORK ALLEY
248
247
124
6TH
5TH
4TH
SEE VOLUME ONE
W. BRECKINRIDGE
125
Scale of Feet.

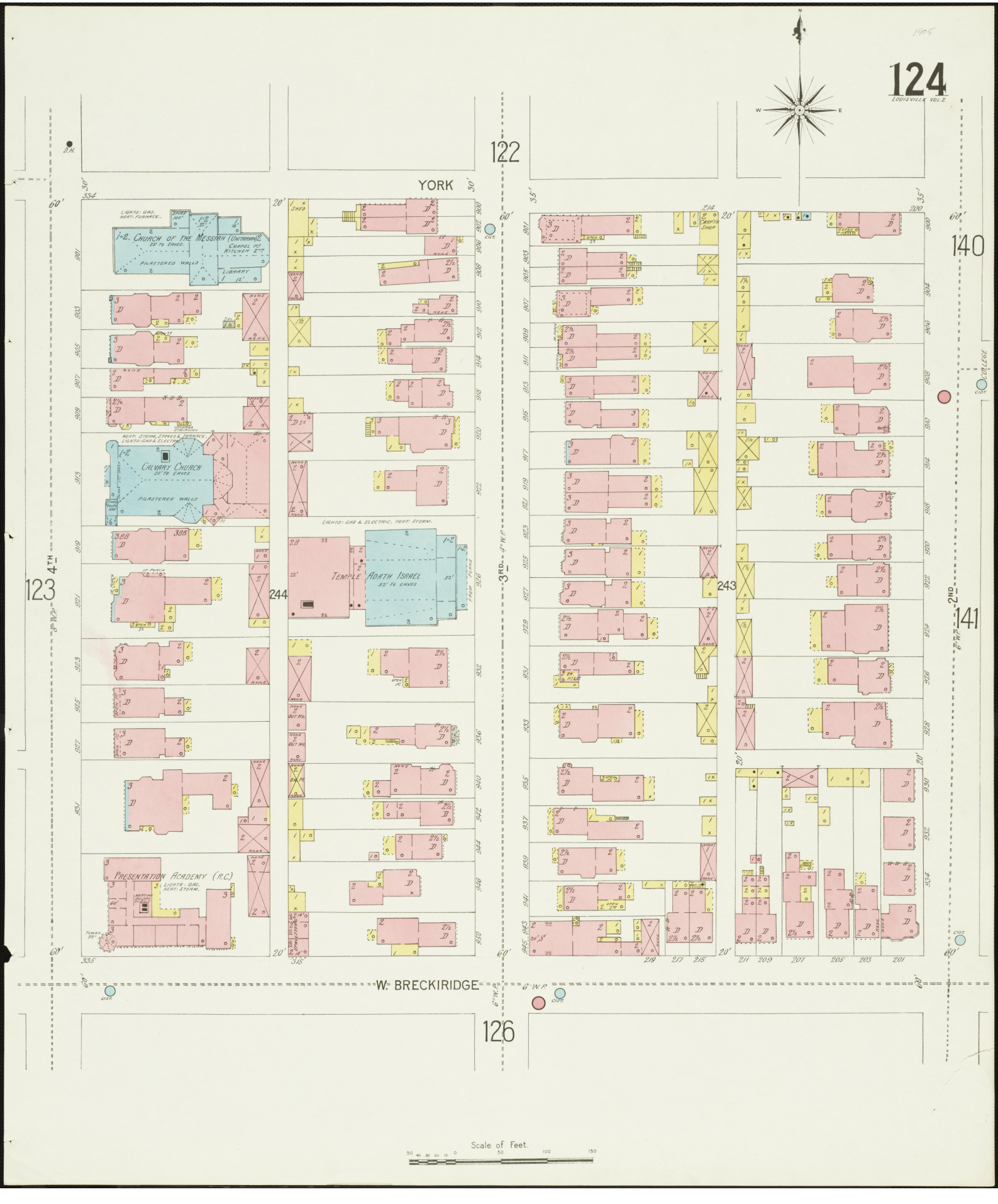
124
LOUISVILLE VOL. 2
YORK
W. BRECKIRIDGE
122
123
126
140
141
244
243
4TH
3RD
2ND
COLLEGE
CHURCH OF THE MESSIAH (UNITARIAN)
CALVARY CHURCH
TEMPLE ADATH ISRAEL
PRESENTATION ACADEMY (R.C.)
Scale of Feet.

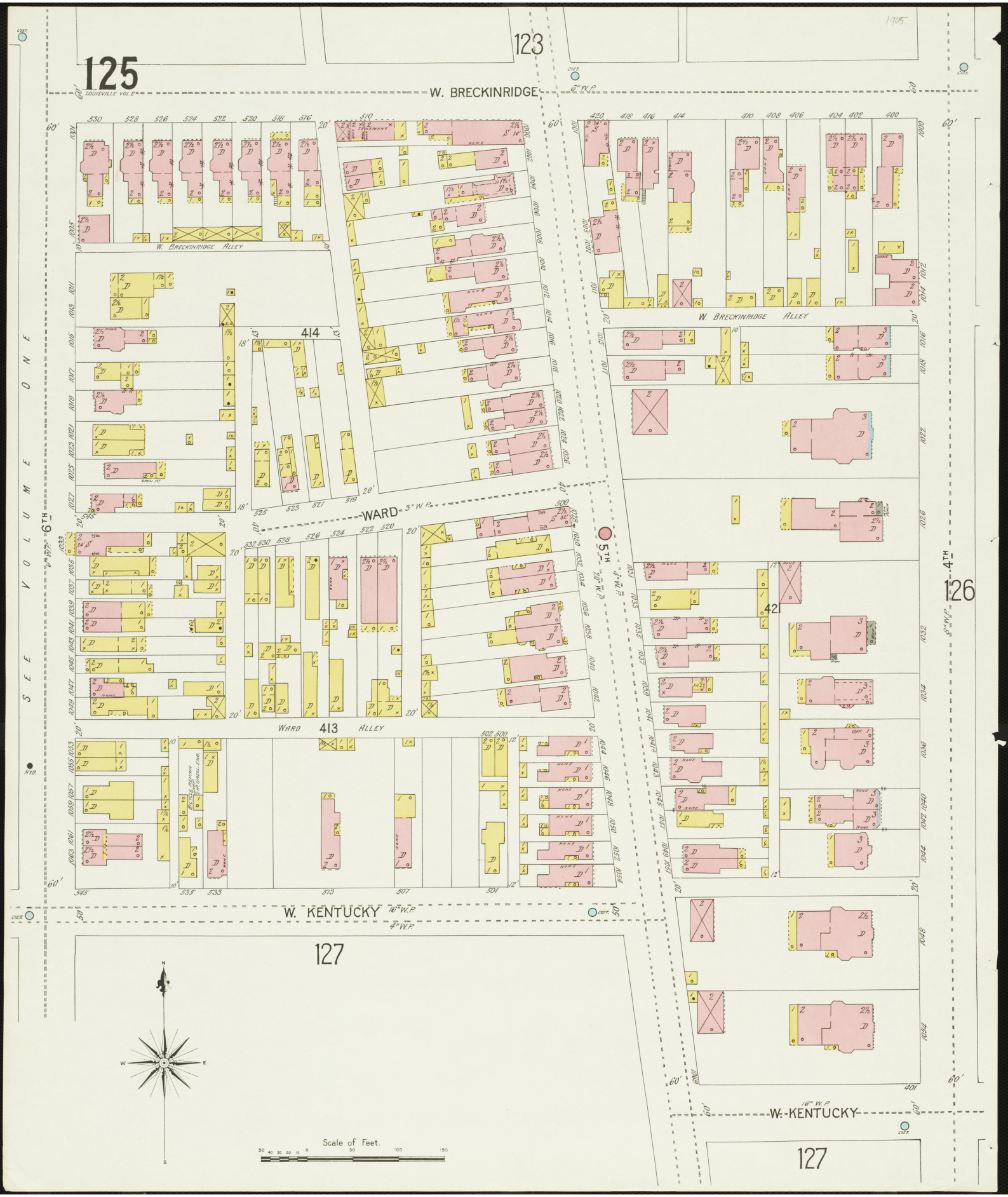
125
123
126
127
W. BRECKINRIDGE
W. KENTUCKY
W. BRECKINRIDGE ALLEY
WARD ALLEY
414
413
42
WARD
6TH
5TH
4TH
LOUISVILLE VOL 2
Scale of Feet.

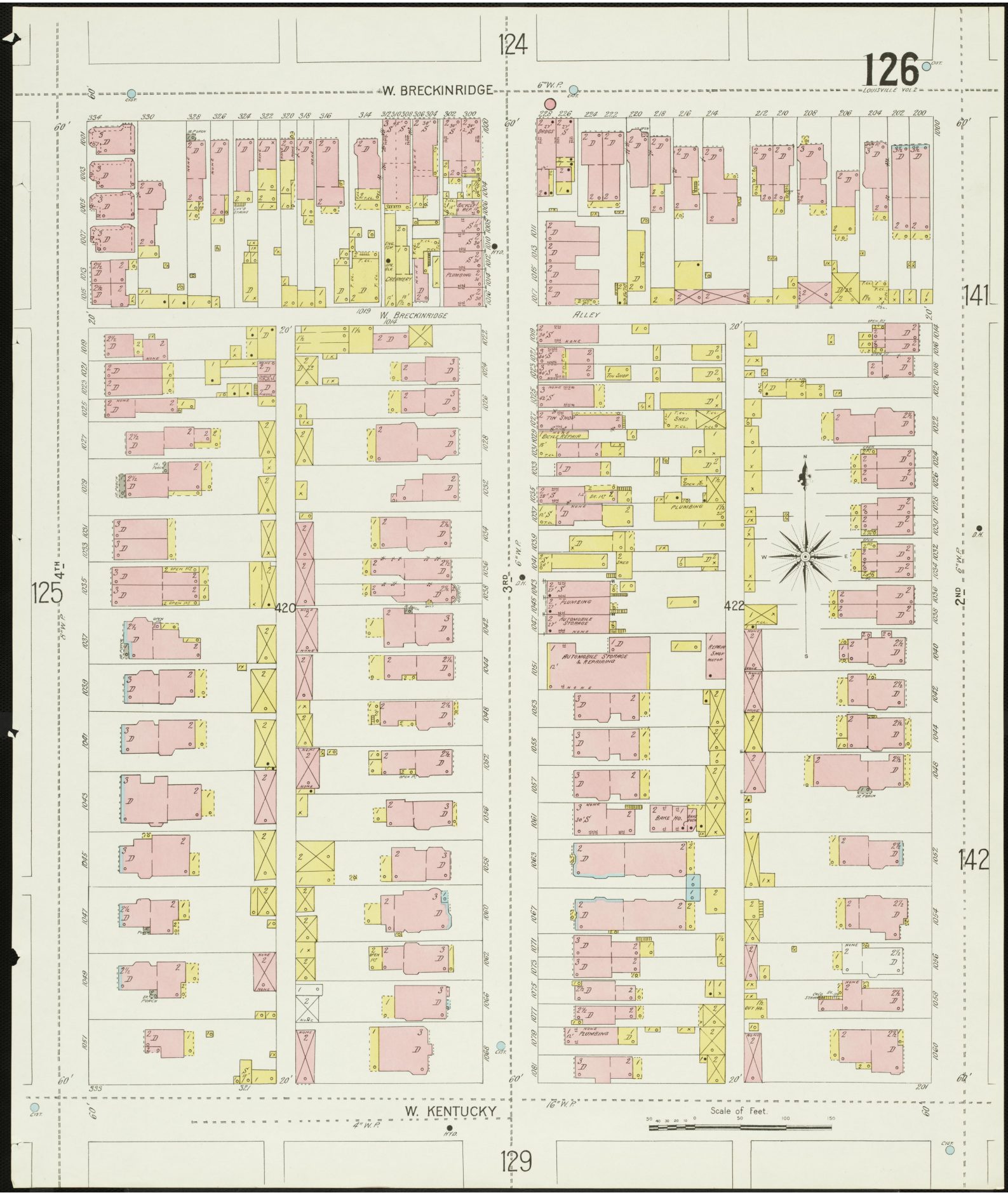
124
126
W. BRECKINRIDGE
LOUISVILLE VOL. 2
W. BRECKINRIDGE
ALLEY
141
125
4TH
3RD
2ND
420
422
142
W. KENTUCKY
Scale of Feet.
129



125
W. KENTUCKY
127
SIXTH STR SCHOOL
HEAT: STOVE
LIGHT: GAS
LOUISVILLE VOL. 2
HOME FOR FRIENDLESS WOMEN
LIGHT: GAS & OIL LAMPS
HEAT: STEAM & COAL STOVES
W. KENTUCKY ALLEY
471
BOWLING ALLEY
HEAT: STOVES
NEW ATHLETIC CLUB
LIGHT: GAS
HEAT: STEAM
HALL 2ND CLUB HOUSE
ZANE
682
ZANE ALLEY
680
GARVIN PL.
W. ST. CATHERINE
682
BERTRAND ALLEY
680
681
128
6TH
5TH
4TH
VOLUME ONE
SEE
418
129
Scale of Feet.

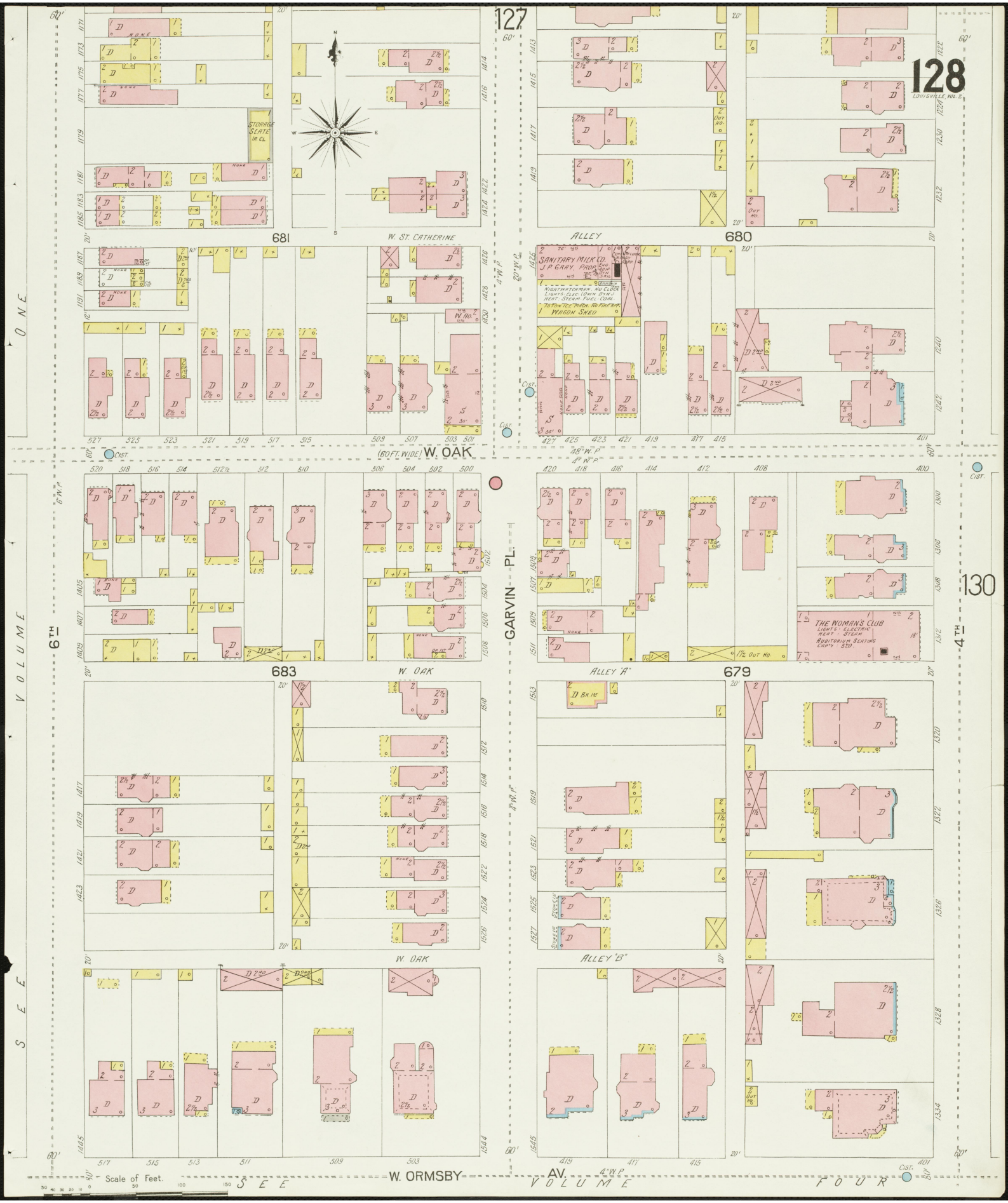
127
128
LOUISVILLE, VOL. 2
681
W. ST. CATHERINE
ALLEY
680
SANITARY MILK CO.
J. P. GRAY, PROP.
NIGHTWATCHMAN, NO CLOCK
LIGHTS: ELEC. (OWN DYN.)
HEAT: STEAM. FUEL: COAL
75 TON ICE MACH. NO FIRE APP.
WAGON SHED
(60 FT. WIDE) W. OAK
48" W.P.
4" W.P.
20" W.P.
6" W.P.
4" W.P.
6TH
4TH
GARVIN PL.
130
THE WOMAN'S CLUB
LIGHTS: ELECTRIC
HEAT: STEAM
AUDITORIUM SEATING CAP'Y: 520
683
W. OAK
ALLEY "A"
679
W. OAK
ALLEY "B"
W. ORMSBY AV.
SEE VOLUME ONE
SEE VOLUME FOUR
Scale of Feet.


126
129
W. KENTUCKY
FOURTH AVE. PRESBYTN. CHURCH
CHAPEL
419
424
142
127
W. ST. CATHERINE
FOURTH AVE. METHODIST CHURCH
WALNUT ST. BAPTIST CHURCH
675
674
143
130
4TH
3RD
2ND
Scale of Feet.

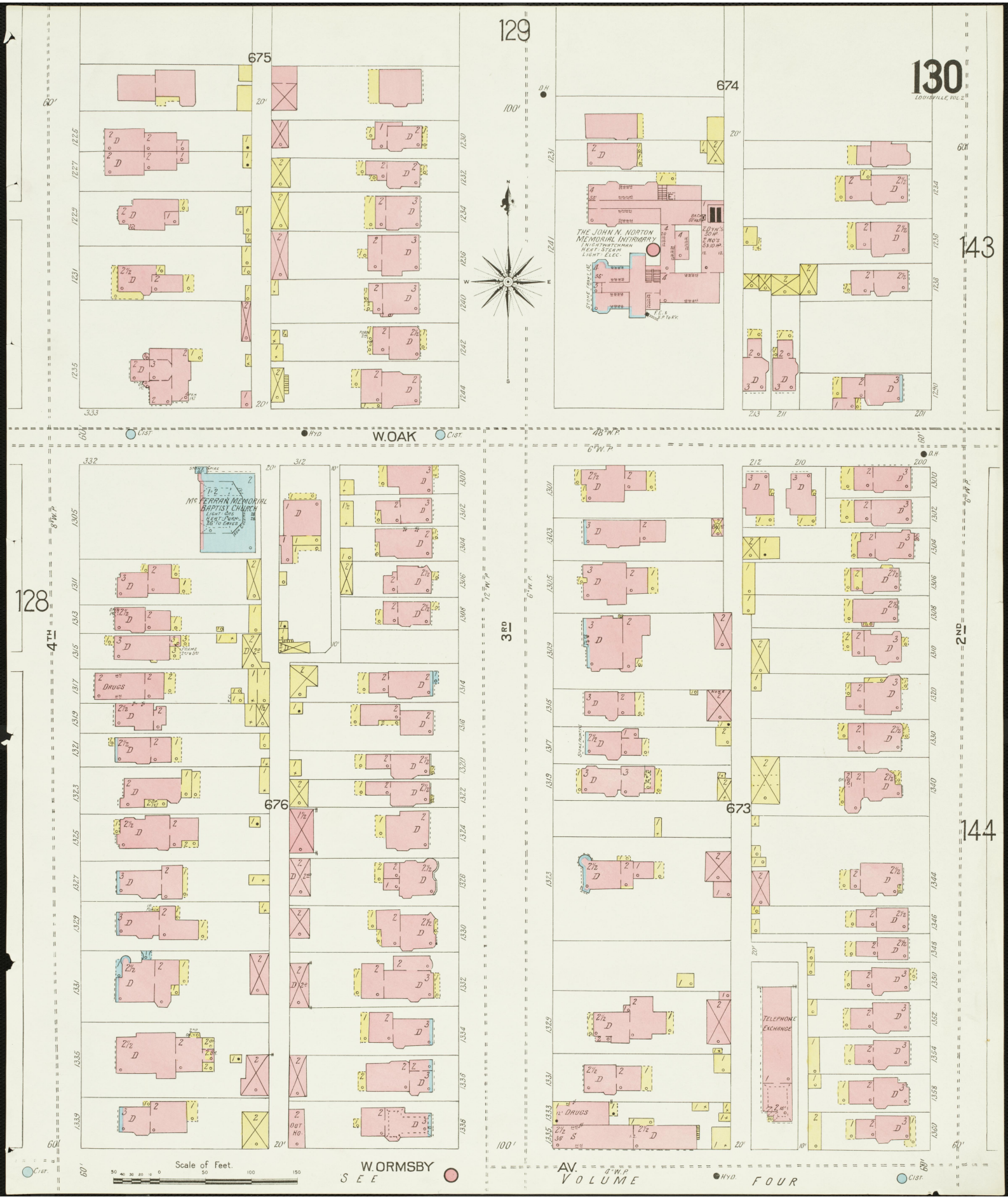
129
130
LOUISVILLE, VOL. 2
675
674
676
673
143
144
128
W. OAK
W. ORMSBY
AV.
4TH
3RD
2ND
THE JOHN N. NORTON MEMORIAL INFIRMARY
Mc FERRAN MEMORIAL BAPTIST CHURCH
DRUGS
TELEPHONE EXCHANGE
Scale of Feet.
SEE VOLUME FOUR

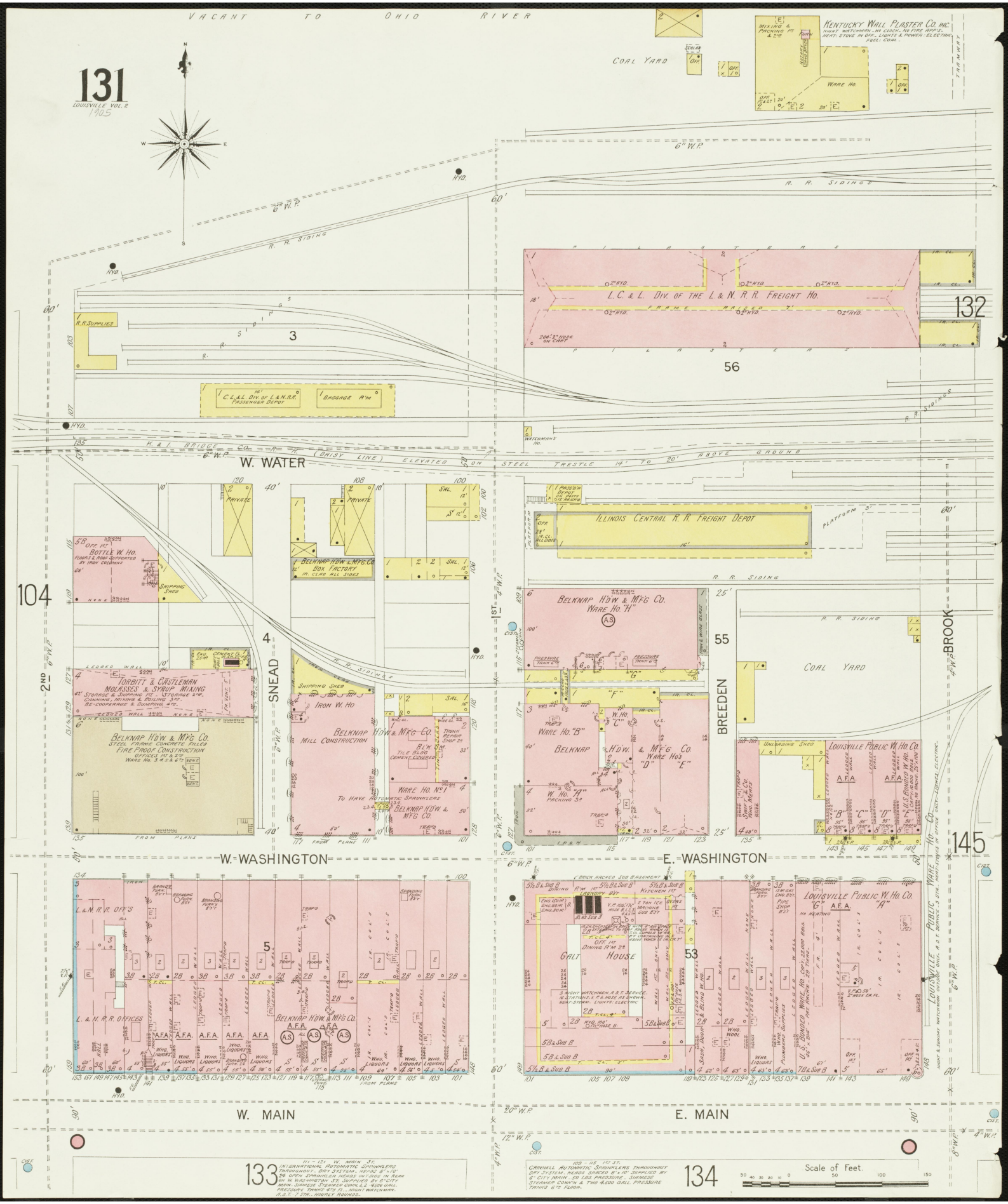
131
LOUISVILLE VOL. 2
1905
VACANT TO OHIO RIVER
COAL YARD
KENTUCKY WALL PLASTER CO. INC.
NIGHT WATCHMAN - NO CLOCK - NO FIRE APP'S.
HEAT: STOVE IN OFF. - LIGHTS & POWER: ELECTRIC.
FUEL: COAL.
WARE HO.
TRAMWAY
R. R. SIDINGS
R. R. SIDING
L. C. & L. DIV. OF THE L. & N. R. R. FREIGHT HO.
FRAME RAISED 7'
132
56
3
R. R. SUPPLIES
C. L. & L. DIV. OF L. & N. R. R. PASSENGER DEPOT
BAGGAGE R'M
WATCHMAN'S HO.
K. & I. BRIDGE CO. R. R. (DAISY LINE) ELEVATED ON STEEL TRESTLE 14' TO 20' ABOVE GROUND
W. WATER
ILLINOIS CENTRAL R. R. FREIGHT DEPOT
PLATFORM
104
BOTTLE W. HO.
FLOORS & ROOF SUPPORTED BY IRON COLUMNS
SHIPPING SHED
BELKNAP H'D'W. & M'F'G. CO. BOX FACTORY
IR. CLAD ALL SIDES
PRIVATE
SAL.
TORBITT & CASTLEMAN MOLASSES & SYRUP MIXING
STORAGE & SHIPPING 1ST. STORAGE 2ND.
CANNING, MIXING & BOILING 3RD.
RE-COOPERAGE & DUMPING 4TH.
BELKNAP H'D'W. & M'F'G. CO.
STEEL FRAME CONCRETE FILLED
FIRE PROOF CONSTRUCTION
OFFICES 1ST & 2ND
WARE HO. 3, 4, 5 & 6TH
FROM PLANS
SNEAD
4
IRON W. HO.
BELKNAP H'D'W. & M'F'G. CO.
MILL CONSTRUCTION
BLK'M. SM.
TILE BLDG. CEMENT COVERED
WARE HO. No. 1
TO HAVE AUTOMATIC SPRINKLERS
BELKNAP H'D'W. & M'F'G. CO.
1ST
BELKNAP H'D'W. & M'F'G. CO.
WARE HO. "H"
55
BREEDEN
COAL YARD
BROOK
WARE HO. "B"
BELKNAP H'D'W. & M'F'G. CO.
WARE HO'S "D" "E"
W. HO. "A"
PACKING 3D
LOUISVILLE PUBLIC W. HO. CO.
UNLOADING SHED
A.F.A.
"B" "C" "D" "E"
145
W. WASHINGTON
E. WASHINGTON
L. & N. R. R. OFF'S
L. & N. R. R. OFFICES
5
BELKNAP H'D'W. & M'F'G. CO.
A.F.A.
A.S.
WHO. LIQUORS
FROM PLANS
GALT HOUSE
53
LOUISVILLE PUBLIC W. HO. CO.
"G" "A"
U. S. BONDED WARE HO. CO.
W. MAIN
E. MAIN
133
111 - 121 W. MAIN ST.
INTERNATIONAL AUTOMATIC SPRINKLERS THROUGHOUT. DRY SYSTEM. HEADS 8" x 10'. 24 OPEN SPRINKLER HEADS OUTSIDE IN REAR ON W. WASHINGTON ST. SUPPLIED BY 6" CITY MAIN. SIAMESE STEAMER CONN. & 2-4500 GALL. PRESSURE TANKS 4'0" FL. - NIGHT WATCHMAN. A.D.T. 7 STA. - HOURLY ROUNDS.
134
109 - 115 1ST ST.
GRINNELL AUTOMATIC SPRINKLERS THROUGHOUT DRY SYSTEM. HEADS SPACED 9' x 10' SUPPLIED BY 6" CITY MAIN. 50 LBS. PRESSURE. SIAMESE STEAMER CONN'N & TWO 4,500 GALL. PRESSURE TANKS 6TH FLOOR.
Scale of Feet.
50 40 30 20 10 0 50 100 150


157
PRESTON
132
LOUISVILLE VOL. 2
PACIFIC COAL CO.
COAL YARD
60
WAGON SHED
O'NEIL COAL & COKE CO.
COKE SHED
COAL SHED
TOOL HO.
CEMENT W. HO.
IRON CLAD ALL SIDES
CEMENT W. HO.
R. R. SIDINGS
FULTON
E. WATER
FLOYD
145
COAL TIPPLE
HOISTING ENG. 2-P
INCLINE TO OHIO RIVER
JOS. WALTON & CO. COAL CO.
ELEVATED TRAMWAY
TRAVELING TRAMWAY
57
COAL YARD
BYRNE & SPEED COAL CO.
LIME W. HO.
R. R. SIDINGS
OHIO RIVER
VACANT TO OHIO RIVER
Scale of Feet.
ELEVATED SAND TRAMWAYS
131
BROOK

# 133

LOUISVILLE, VOL. 2.

1905

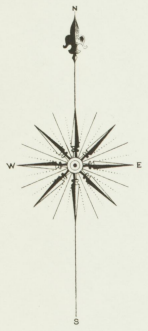


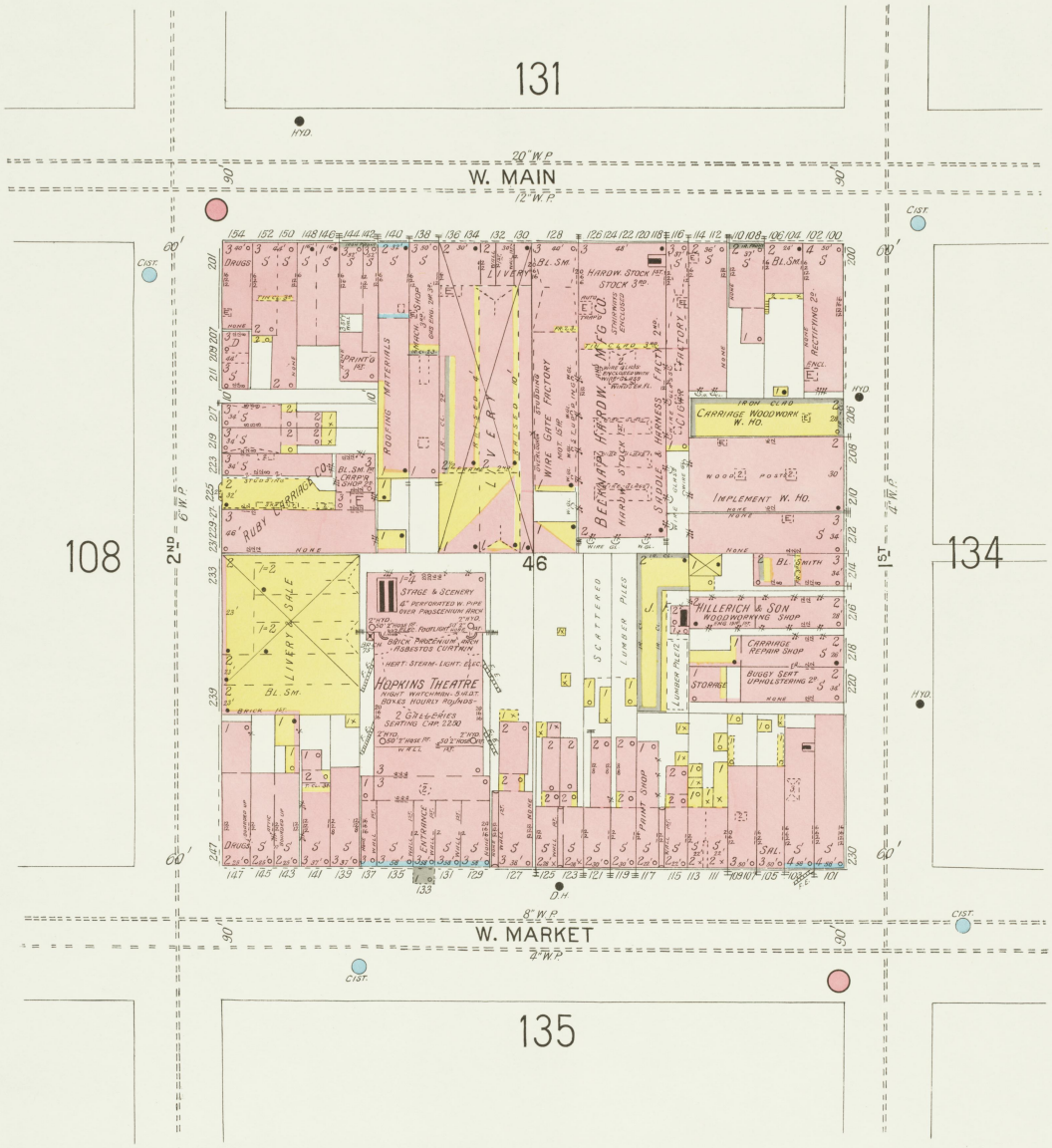


Scale of Feet.

50 40 30 20 10 0 50 100 150

# 134

LOUISVILLE, VOL. 2.

1905

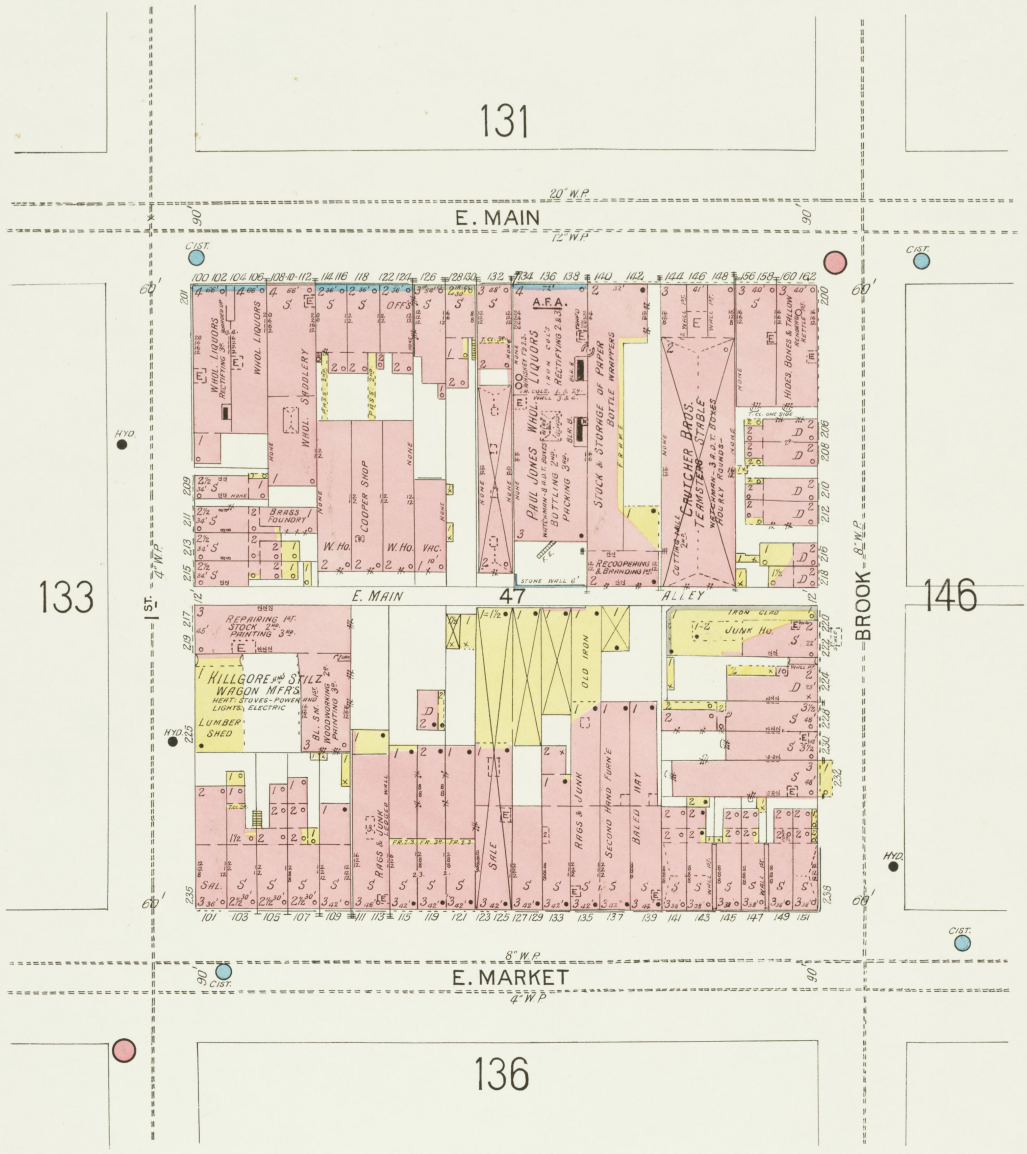

# 135

LOUISVILLE, VOL. 2

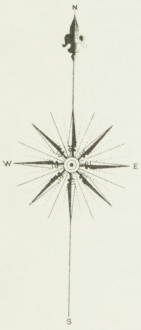


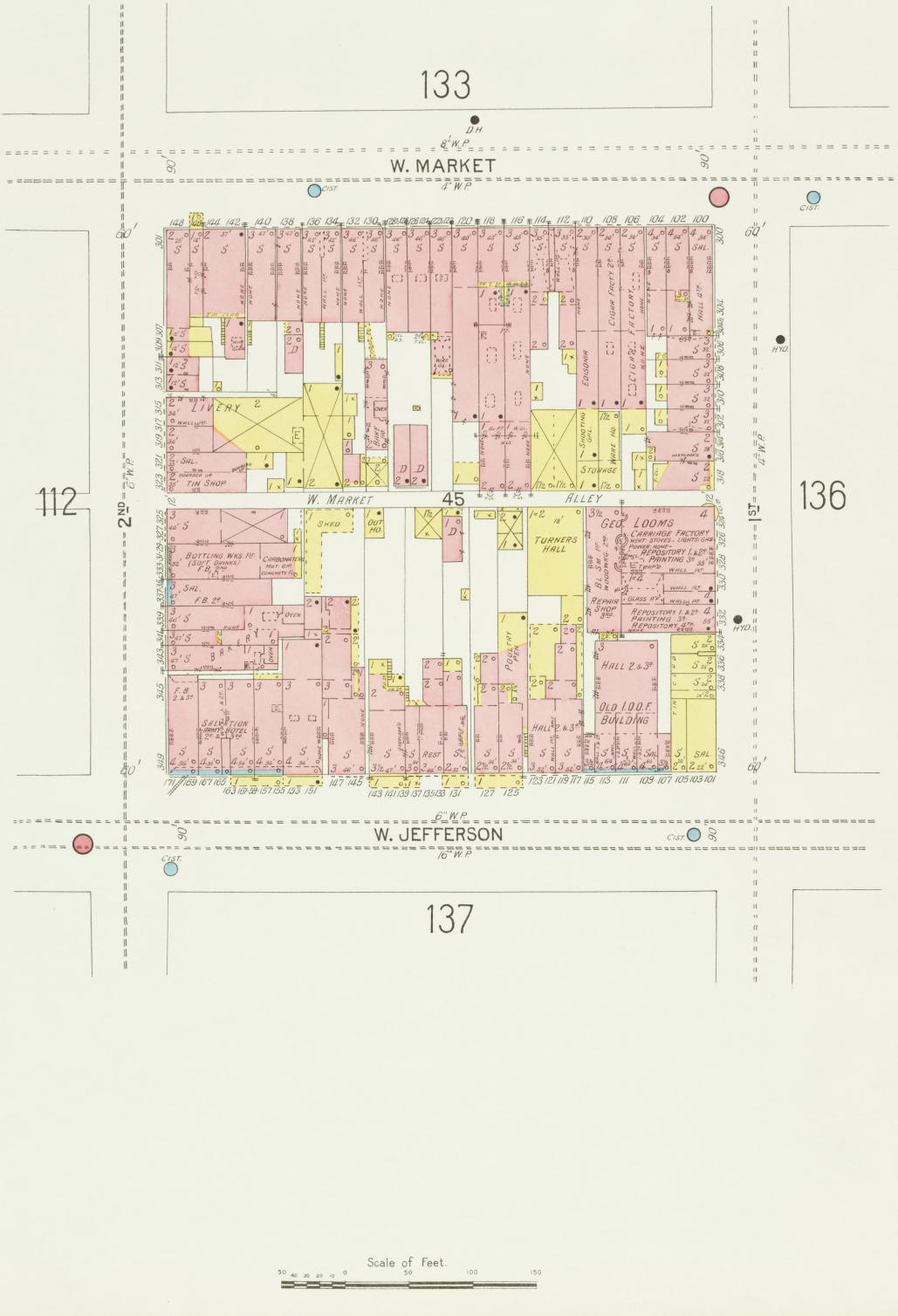


Scale of Feet.

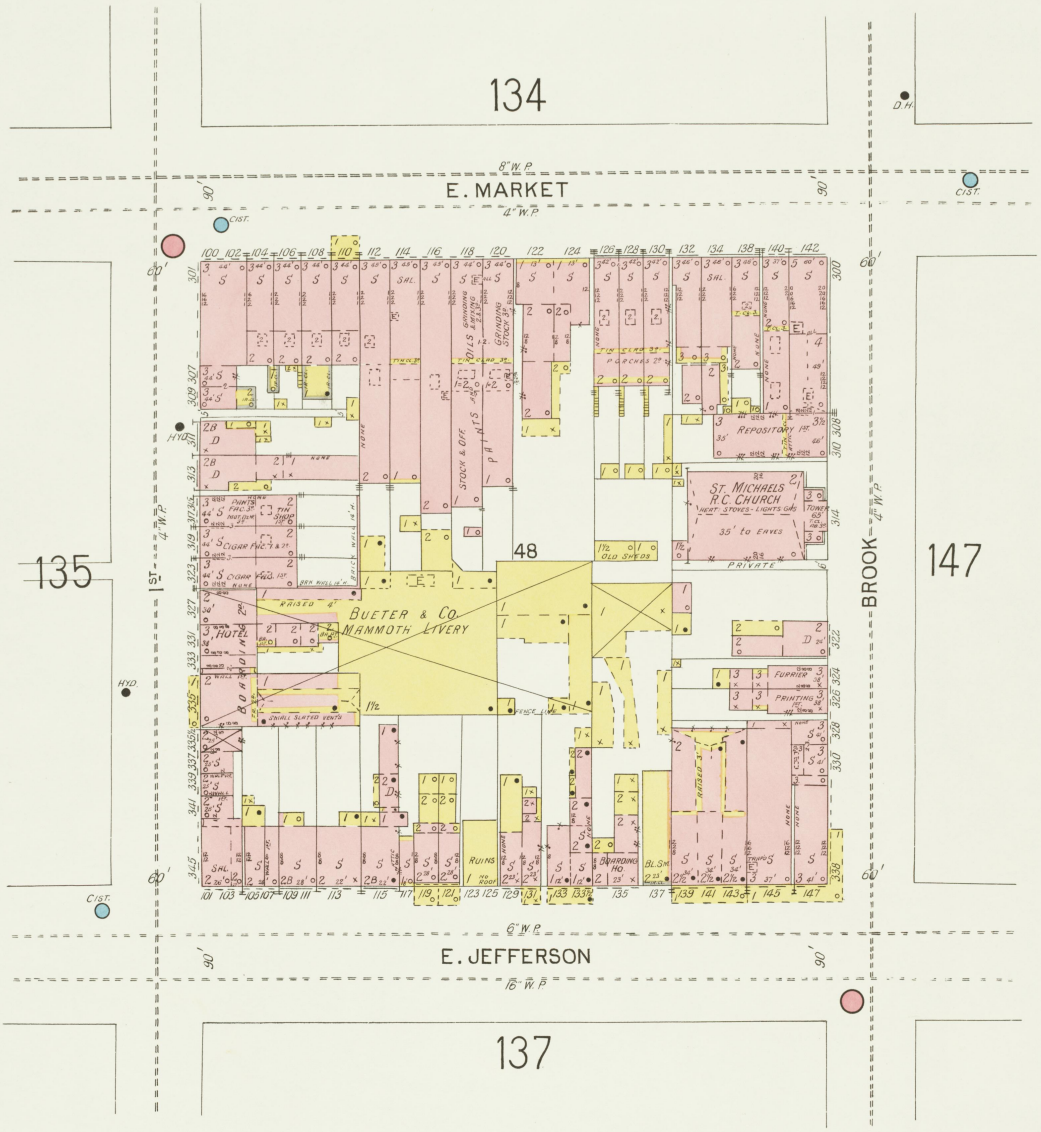


Scale of Feet.
50 40 30 20 10 0 50 100 150

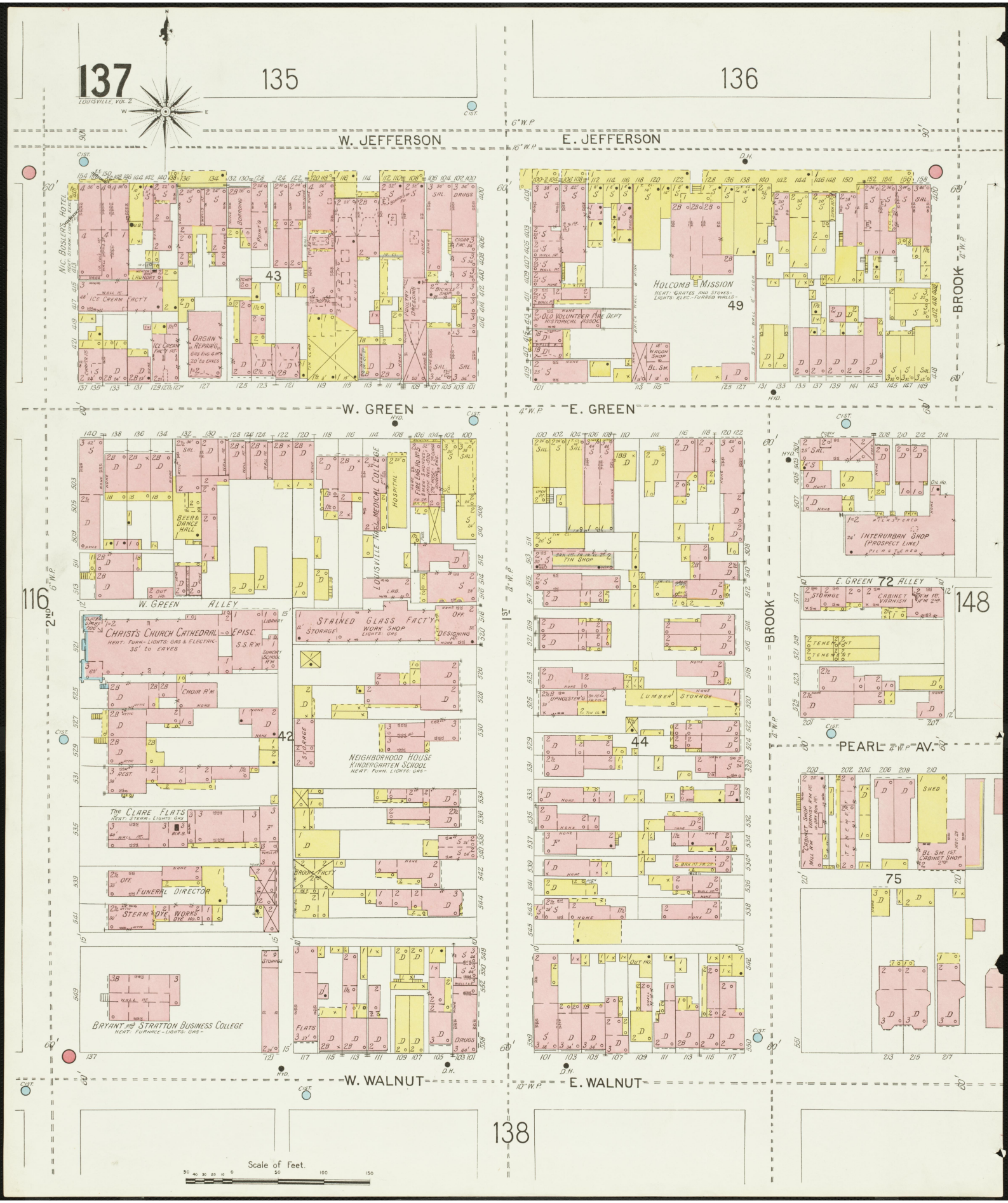
137
LOUISVILLE, VOL. 2
135
136
138
W. JEFFERSON
E. JEFFERSON
W. GREEN
E. GREEN
W. WALNUT
E. WALNUT
PEARL AV.
BROOK
1ST
2ND
W. GREEN ALLEY
E. GREEN ALLEY
CHRIST'S CHURCH CATHEDRAL
EPISC.
LOUISVILLE MEDICAL COLLEGE
HOSPITAL
STAINED GLASS FACTY
NEIGHBORHOOD HOUSE
KINDERGARTEN SCHOOL
THE CLARE FLATS
FUNERAL DIRECTOR
STEAM DYE WORKS
BRYANT AND STRATTON BUSINESS COLLEGE
BEER & DANCE HALL
ICE CREAM FACTY
ORGAN REPAIRING
HOLCOMB MISSION
OLD VOLUNTEER FIRE DEPT
LUMBER STORAGE
TIN SHOP
UPHOLSTERING
CABINET VARNISH
24' INTERURBAN SHOP (PROSPECT LINE)
Scale of Feet.

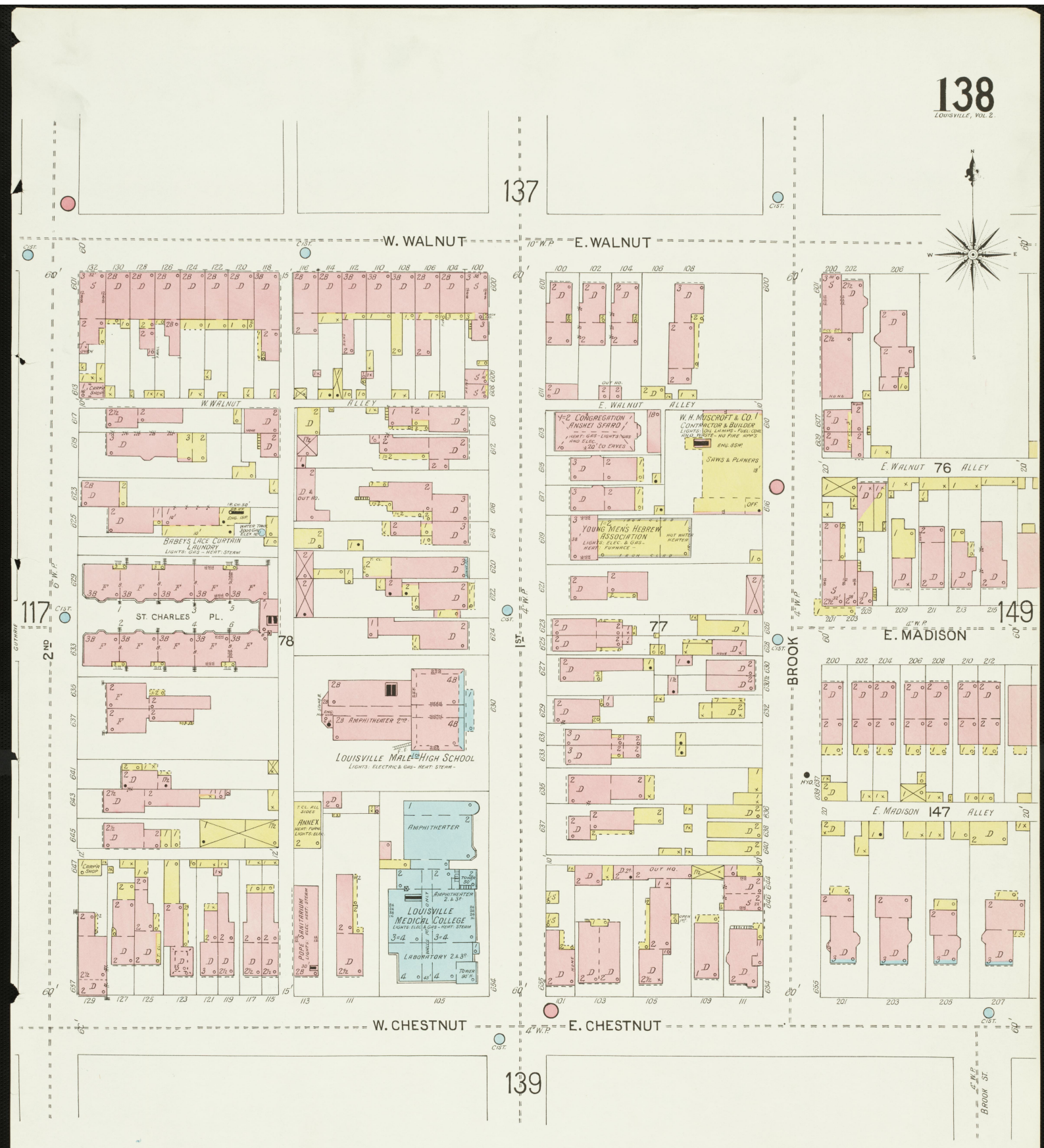
137
W. WALNUT
E. WALNUT
W. CHESTNUT
E. CHESTNUT
139
117
78
77
76
149
147
2ND
1ST
BROOK
E. MADISON
ALLEY
ST. CHARLES PL.
BABEY'S LACE CURTAIN LAUNDRY
LIGHTS: GAS - HEAT: STEAM
YOUNG MEN'S HEBREW ASSOCIATION
LIGHTS: ELEC. & GAS - HEAT: FURNACE
W. H. MUSCROFT & CO.
CONTRACTOR & BUILDER
LOUISVILLE MALE HIGH SCHOOL
LIGHTS: ELECTRIC & GAS - HEAT: STEAM
LOUISVILLE MEDICAL COLLEGE
LIGHTS: ELEC. & GAS - HEAT: STEAM
POPE'S SANITARIUM
LIGHTS: ELEC. HEAT: STEAM
ANNEX
AMPHITHEATER
LABORATORY 2 & 3
Scale of Feet.


139
LOUISVILLE, VOL 2
138
BROOK ST.
W. CHESTNUT
E. CHESTNUT
DRUGS
LOUISVILLE COLLEGE OF PHARMACY
HEAT: STOVES LIGHTS: GAS ELEC. 30' TO EAVES LAB. 3RD
STORAGE 1ST 2ND UPHOLSTERING
KLEE, COLMAN & CO. BOTTLING WORKS
W. CHESTNUT 141 ALLEY
E. CHESTNUT 143 ALLEY
120
W. GRAY
E. GRAY
150
2ND
1ST
BROOK
GRAY ST. SCHOOL
NO LIGHTS HEAT: STEAM
SAL
W. GRAY 142 ALLEY
E. GRAY ALLEY 144
KENTUCKY UNIVERSITY MEDICAL DEPARTMENT & BROADWAY INFIRMARY
38' TO EAVES HEAT: STEAM LIGHTS: ELECTRIC
PRESBYTERIAN THEOLOGICAL SEMINARY OF KENTUCKY
LIGHT: ELECTRIC HEAT: STEAM
DINING RM 1ST
BROADWAY BAPTIST CHURCH
LIGHT: GAS ELEC. HEAT: STEAM 26' TO EAVES
LOUISVILLE COLLEGE OF DENTISTRY
HEAT: STEAM LIGHT: ELEC.
W. BROADWAY
E. BROADWAY
140
Scale of Feet.



139
140
LOUISVILLE, VOL. 2
W. BROADWAY
E. BROADWAY
30" W.P.
6" W.P.
ST. XAVIER'S COLLEGE
SECOND PRESBYT'N CHURCH
CLASS ROOM 1ST & 2ND
AUDITORIUM & STAGE 3RD
GYMNASIUM & SWIMMING POOL
DORMITORIES
KITCHEN IN B.
STORAGE
241
E. BROADWAY
236
ALLEY
PAINT SHOP
122
W. JACOB AV.
E. JACOB AV.
151
2ND
1ST
BROOK
YORK
240
GREEN HOUSE
TEMPLE BRITH SHOLOM
E. JACOB
237
ALLEY
AUTOMOBILE
124
W. COLLEGE
E. COLLEGE
141
Scale of Feet.

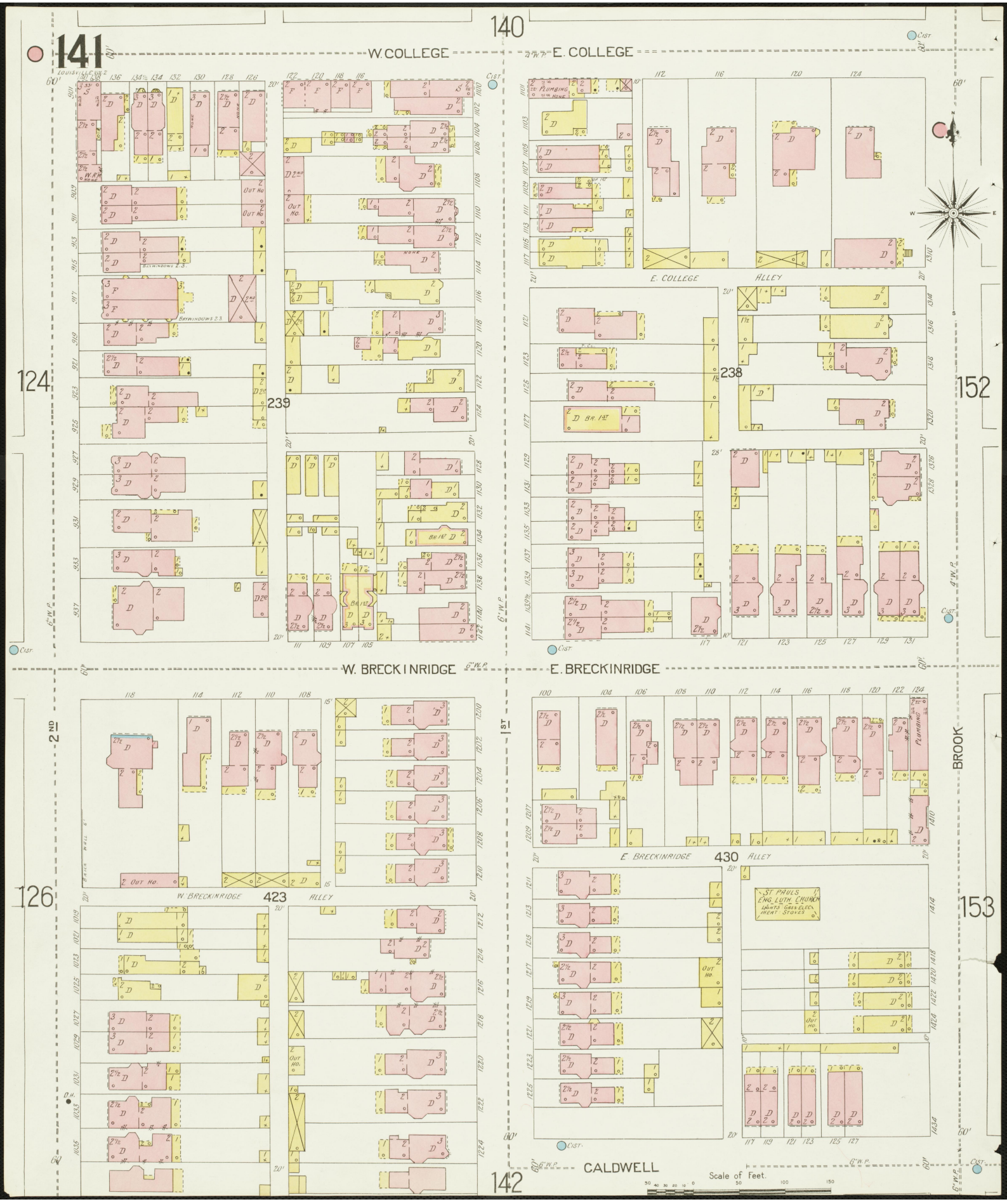
141
140
W. COLLEGE
E. COLLEGE
124
152
239
238
E. COLLEGE ALLEY
W. BRECKINRIDGE
E. BRECKINRIDGE
126
153
423
430
W. BRECKINRIDGE ALLEY
E. BRECKINRIDGE ALLEY
2ND
1ST
BROOK
CALDWELL
142
ST PAULS EVG. LUTH. CHURCH
Scale of Feet.

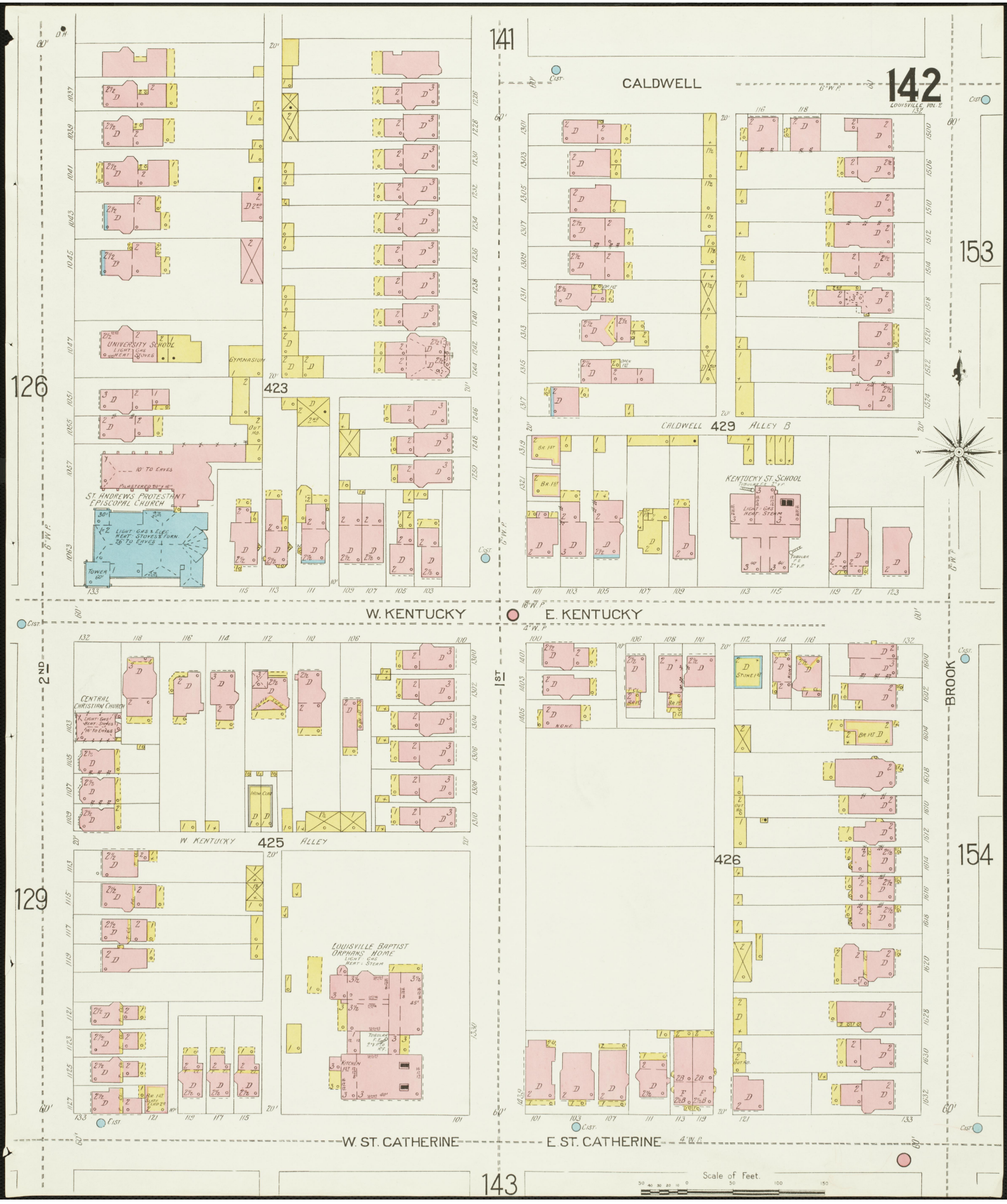
141
142
153
126
423
CALDWELL
429
ALLEY B
W. KENTUCKY
E. KENTUCKY
2ND
1ST
BROOK
129
425
ALLEY
426
154
W. ST. CATHERINE
E. ST. CATHERINE
143
UNIVERSITY SCHOOL
GYMNASIUM
ST. ANDREWS PROTESTANT EPISCOPAL CHURCH
KENTUCKY ST. SCHOOL
CENTRAL CHRISTIAN CHURCH
LOUISVILLE BAPTIST ORPHANS' HOME
Scale of Feet.

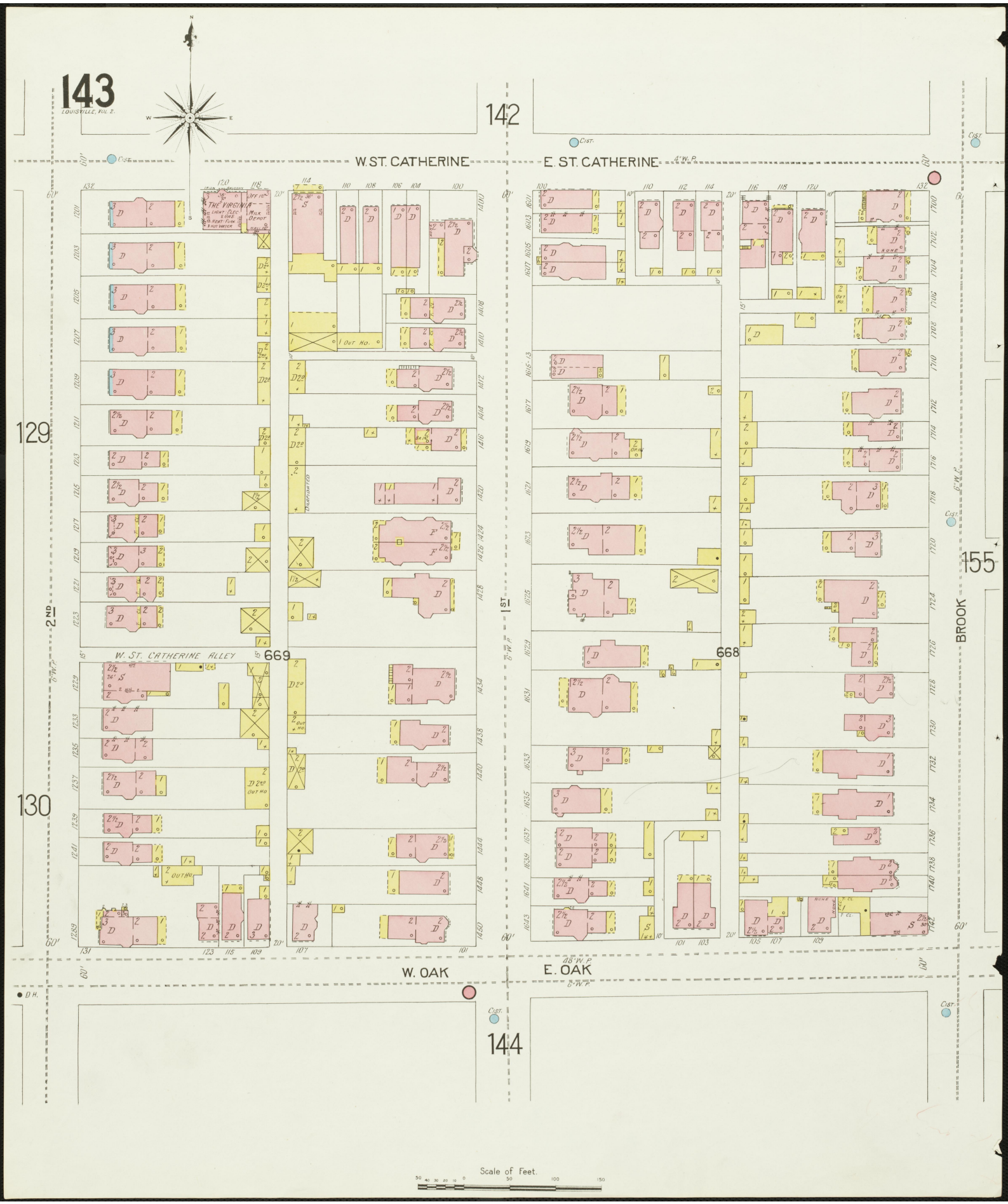
143
LOUISVILLE, VOL. 2.
142
144
129
130
155
W. ST. CATHERINE
E. ST. CATHERINE
W. OAK
E. OAK
2ND
1ST
BROOK
W. ST. CATHERINE ALLEY
669
668
THE VIRGINIA
MILK DEPOT
OUT HO.
OUT HO
Scale of Feet.

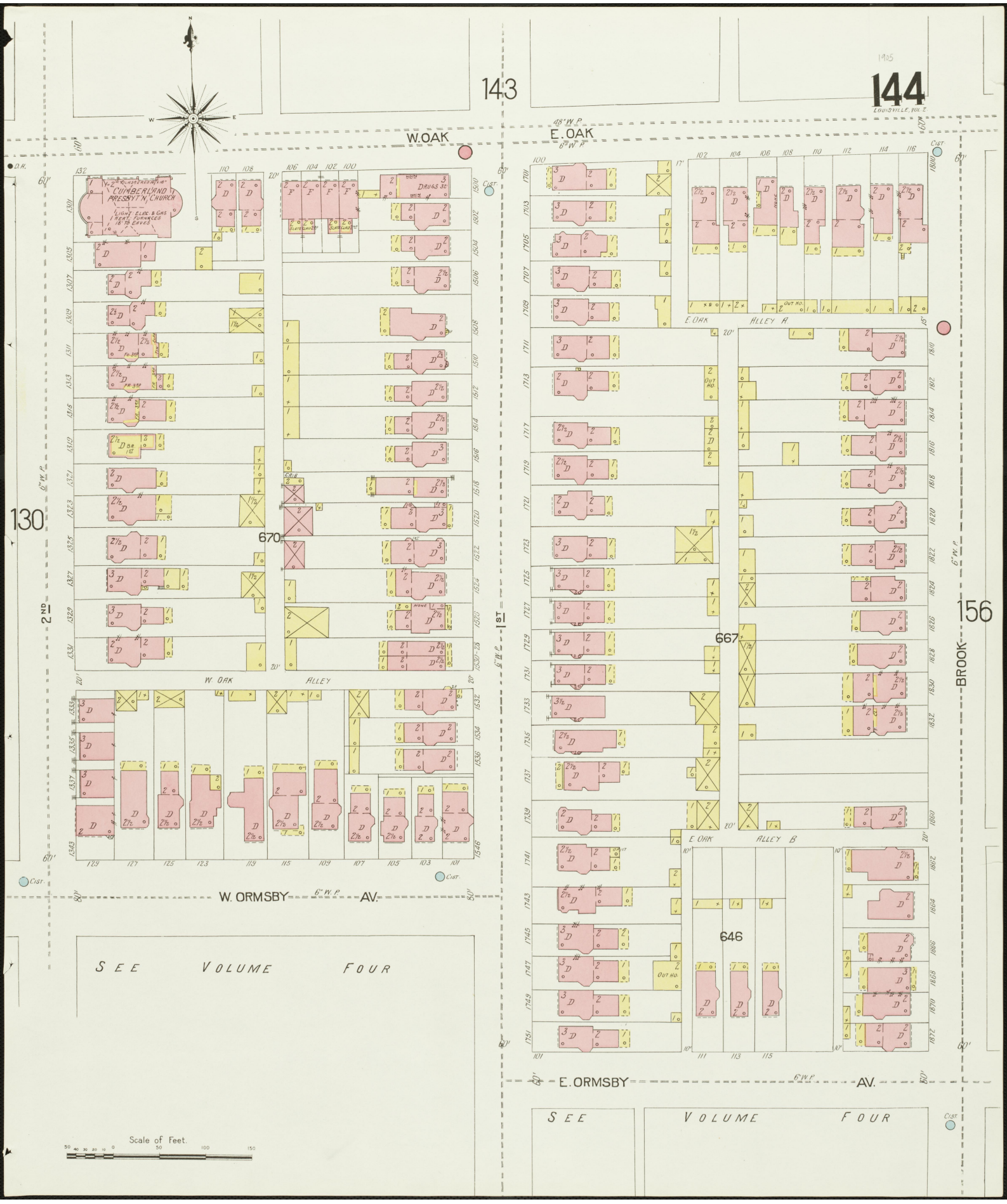

143
144
1905
LOUISVILLE, VOL. 2
W. OAK
E. OAK
48" W.P.
6" W.P.
CUMBERLAND PRESBYT'N CHURCH
LIGHT ELEC. & GAS HEAT FURNACES 18" TO EAVES
DRUGS 32
SLATE CLAD 2ND
SLATE CLAD 2ND
CRIB
HOME
OUT HO.
E. OAK ALLEY A
E. OAK ALLEY B
W. OAK ALLEY
670
667
646
130
156
2ND
1ST
BROOK
W. ORMSBY AV.
E. ORMSBY AV.
SEE VOLUME FOUR
SEE VOLUME FOUR
Scale of Feet.
50 40 30 20 10 0 50 100 150

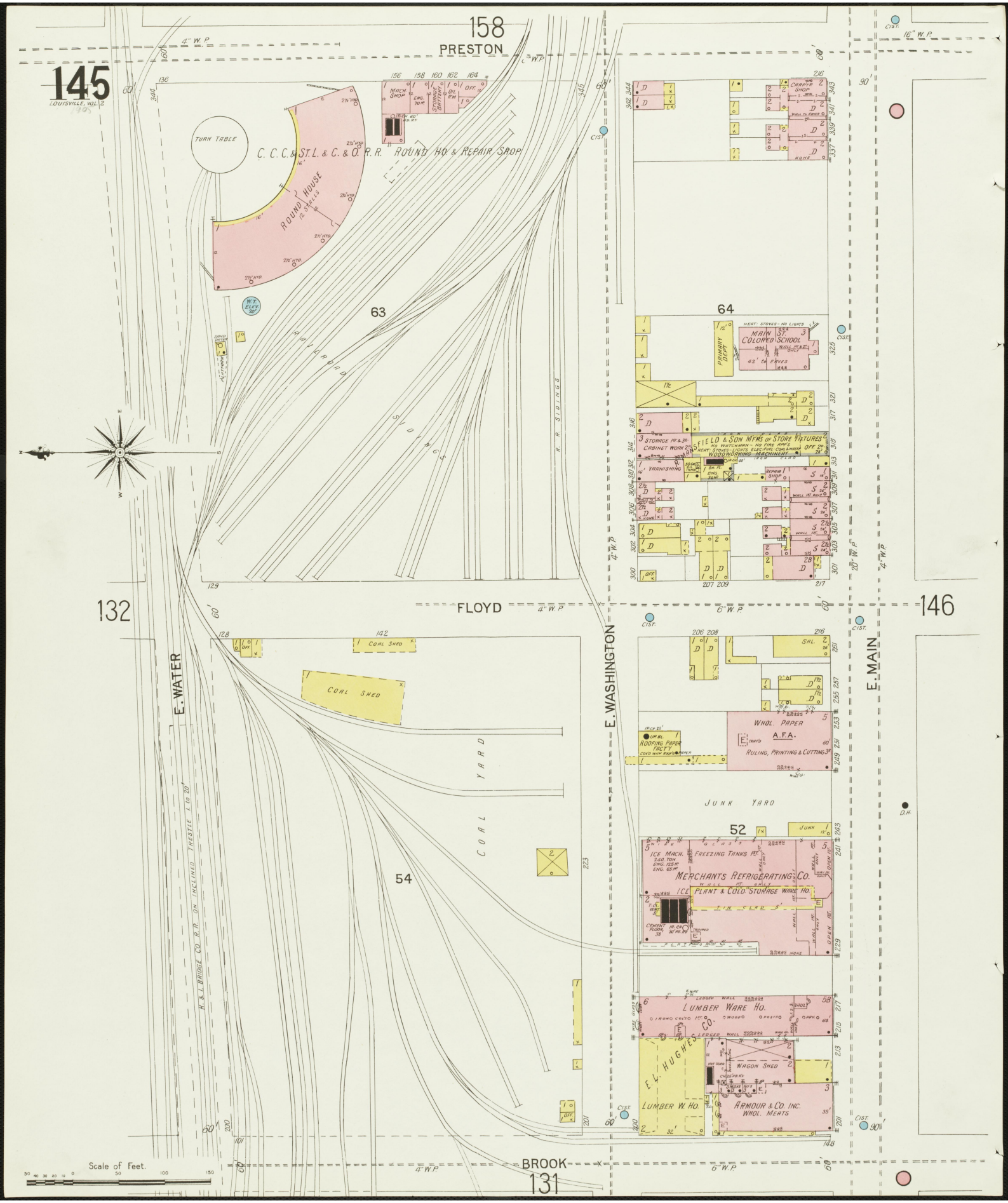

145
LOUISVILLE, VOL. 2
158
PRESTON
TURN TABLE
C. C. C. & ST. L. & C. & O. R. R. ROUND HO. & REPAIR SHOP
ROUND HOUSE
12 STALLS
MACH. SHOP
STORAGE BATTERY
OIL RM.
OFF.
W.T. ELEV. 20'
63
RAILROAD SIDINGS
R. R. SIDINGS
64
MAIN ST. COLORED SCHOOL
PRIMARY DEPT.
HEAT: STOVES - NO LIGHTS
42' to EAVES
STORAGE 1ST & 3RD
CABINET WORK 2ND
YARNISHING
R. MANSFIELD & SON MFRS OF STORE FIXTURES
NO WATCHMAN - NO FIRE APP'S
HEAT: STOVES - LIGHTS ELEC. FUEL: COAL & WASTE
WOODWORKING MACHINERY
REPAIR SHOP
CARPYR SHOP
132
FLOYD
146
E. WATER
E. WASHINGTON
E. MAIN
COAL SHED
COAL SHED
COAL YARD
54
H. & I. BRIDGE CO. R.R. ON INCLINED TRESTLE 1 to 20'
WHOL. PAPER
A.F.A.
RULING, PRINTING & CUTTING
ROOFING PAPER FACT'Y
JUNK YARD
52
ICE MACH.
FREEZING TANKS 1ST
MERCHANTS REFRIGERATING CO.
ICE PLANT & COLD STORAGE WARE HO.
CEMENT FLOOR
LUMBER WARE HO.
E. L. HUGHES CO.
WAGON SHED
LUMBER W. HO.
ARMOUR & CO. INC.
WHOL. MEATS
BROOK
131
Scale of Feet.

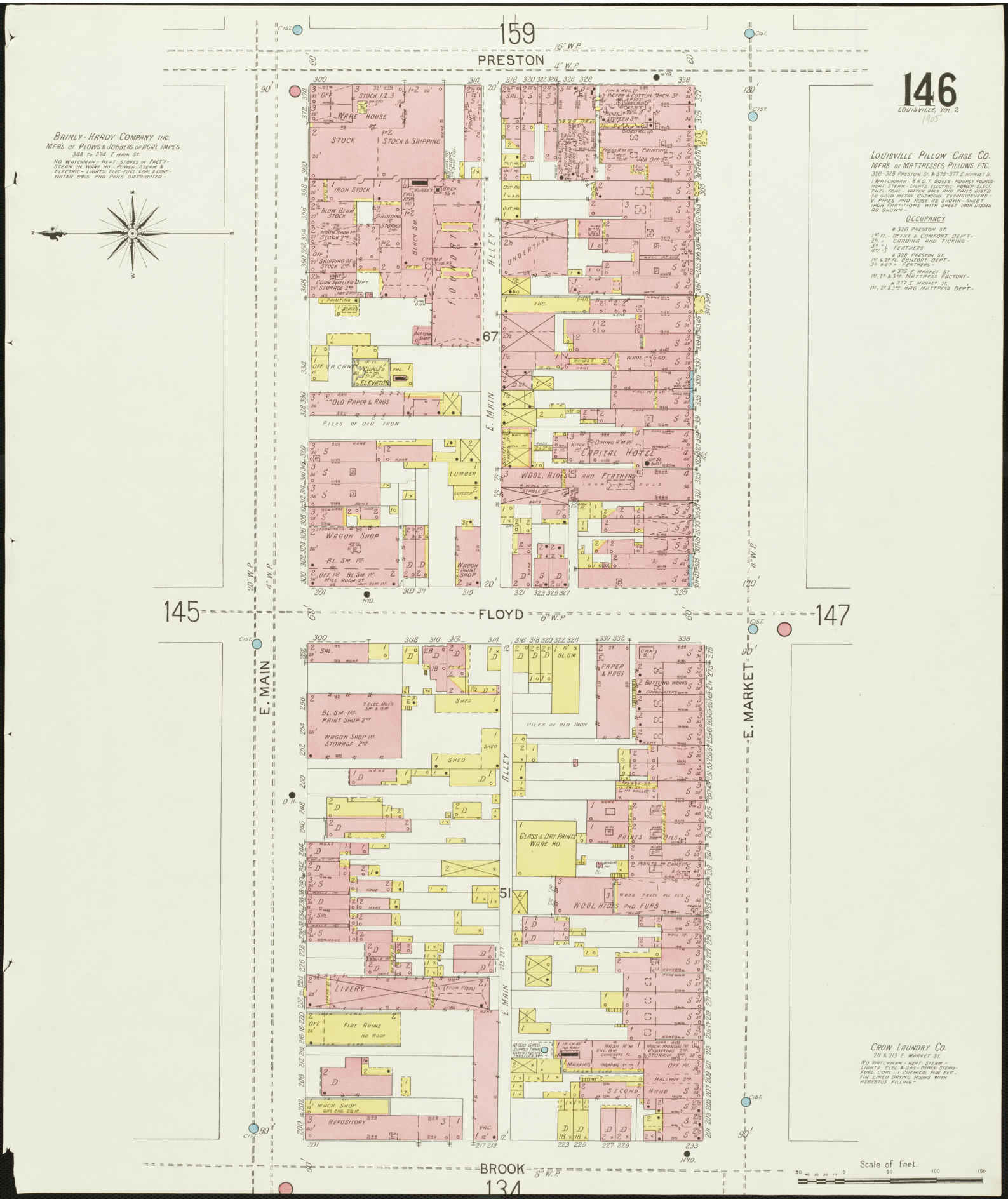
146
LOUISVILLE, VOL. 2
1905
BRINLY-HARDY COMPANY INC.
MFRS OF PLOWS & JOBBERS OF AGR'L IMPL'S
348 TO 374 E. MAIN ST.
NO WATCHMAN - HEAT: STOVES IN FACTY - STEAM IN WARE HO. - POWER: STEAM & ELECTRIC - LIGHTS: ELEC. FUEL: COAL & COKE - WATER BBLS. AND PAILS DISTRIBUTED -
LOUISVILLE PILLOW CASE CO.
MFRS OF MATTRESSES, PILLOWS ETC.
326-328 PRESTON ST. & 375-377 E. MARKET ST.
1 WATCHMAN - B.R.D.T. BOXES - HOURLY ROUNDS - HEAT: STEAM - LIGHTS: ELECTRIC - POWER: ELECT. FUEL: COAL - WATER BBLS. AND PAILS DIST'D 36 GOLD METAL CHEMICAL EXTINGUISHERS - V. PIPES AND HOSE AS SHOWN - SHEET IRON PARTITIONS WITH SHEET IRON DOORS AS SHOWN -
OCCUPANCY
# 326 PRESTON ST.
1ST FL. - OFFICE & COMFORT DEP'T -
2ND " CARDING AND TICKING -
3RD " } FEATHERS
4TH " }
# 328 PRESTON ST.
1ST & 2ND FL. COMFORT DEPT -
3RD & 4TH " FEATHERS -
# 375 E. MARKET ST.
1ST, 2ND & 3RD MATTRESS FACTORY -
# 377 E. MARKET ST.
1ST, 2ND & 3RD RAG MATTRESS DEPT -
CROW LAUNDRY CO.
211 & 213 E. MARKET ST.
NO WATCHMAN - HEAT: STEAM - LIGHTS: ELEC. & GAS - POWER: STEAM - FUEL: COAL - 1 CHEMICAL FIRE EXT. - TIN LINED DRYING ROOMS WITH ASBESTOS FILLING -
159
PRESTON
16" W.P.
4" W.P.
145
FLOYD
6" W.P.
147
E. MAIN
E. MARKET
BROOK
8" W.P.
134
20" W.P.
4" W.P.
ALLEY
E. MAIN
WARE HOUSE
STOCK
STOCK & SHIPPING
IRON STOCK
BLOW BEAM STOCK
WOOD SHOP 1ST STOCK 2ND
CORN SHELLER DEPT STORAGE 2ND
FOUNDRY
UNDERTAKER
OLD PAPER & RAGS
PILES OF OLD IRON
CAPITAL HOTEL
WOOL, HIDES AND FEATHERS
WAGON SHOP
BL. SM. 1ST
WAGON PAINT SHOP
PICKER & COTTON MACH. 3RD
PRINTING
JOB OFF. 2ND
PAPER & RAGS
BOTTLING WORKS
BL. SM. 1ST PAINT SHOP 2ND
WAGON SHOP 1ST STORAGE 2ND
SHED
GLASS & DRY PAINTS WARE HO.
PAINTS
OILS
WOOL, HIDES AND FURS
LIVERY
FIRE RUINS
NO ROOF
MACH. SHOP
REPOSITORY
SECOND HAND
Scale of Feet.
50 40 30 20 10 0 50 100 150


147
LOUISVILLE VOL. 2
160
PRESTON
146
148
FLOYD
136
BROOK
E. MARKET
E. JEFFERSON
ALLEY
LIVERY
ENTERPRISE HOTEL
JEFFERSON MARKET STORAGE CO.
Scale of Feet.

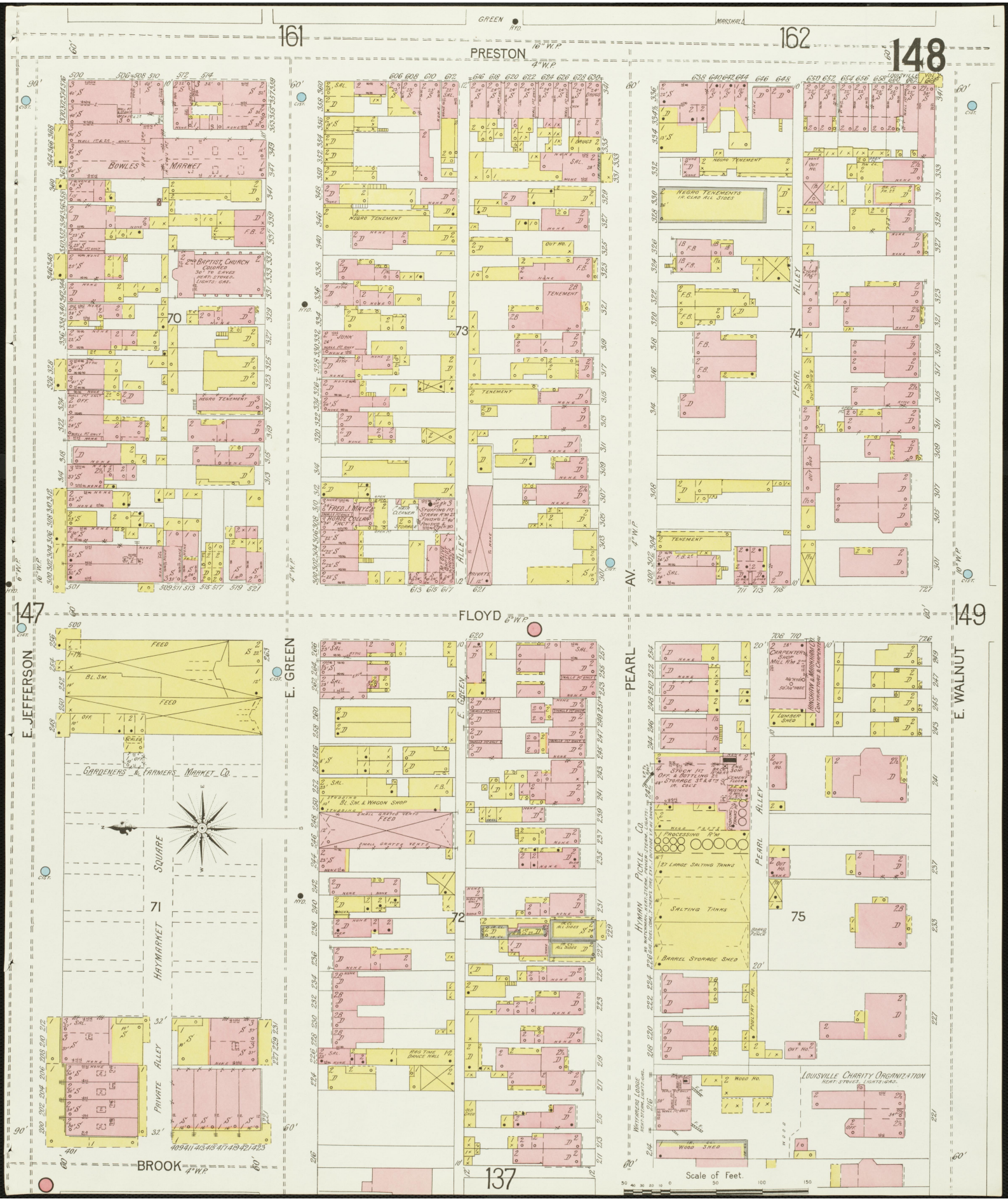
148
161
162
147
149
PRESTON
FLOYD
GREEN
MARSHALL
BOWLES MARKET
2nd BAPTIST CHURCH
COLORED
NEGRO TENEMENT
NEGRO TENEMENTS
I.R. CLAD ALL SIDES
TENEMENT
ALLEY
PEARL
E. JEFFERSON
E. GREEN
E. WALNUT
GARDENERS & FARMERS MARKET CO.
SQUARE
HAYMARKET
PRIVATE ALLEY
BROOK
HYMAN PICKLE CO.
SALTING TANKS
BARREL STORAGE SHED
LOUISVILLE CHARITY ORGANIZATION
HEAT: STOVES. LIGHTS: GAS.
70
71
72
73
74
75
137
Scale of Feet.



162
163
PRESTON
149
LOUISVILLE VOL. 2
16" W.P.
4" W.P.
150
ALLEY
148
FLOYD
6" W.P.
E. WALNUT
E. MADISON
E. CHESTNUT
SOUTH-WESTERN HOMEOPATHIC COLLEGE
LIGHTS: GAS & OIL LAMPS. HEAT: STOVES.
76
147
138
CITY OF LOUISVILLE PUBLIC HOSPITAL
LIGHTS: ELECTRIC & GAS. HEAT: STEAM. 36 QUEEN FIRE EXTINGS. FIRE ALARM BOX IN BUILDING.
MALE DEPARTMENT
FEMALE DEPARTMENT
AMPHITHEATER
KITCHEN 1ST
LAUNDRY 1ST
HYD.
BROOK
Scale of Feet.

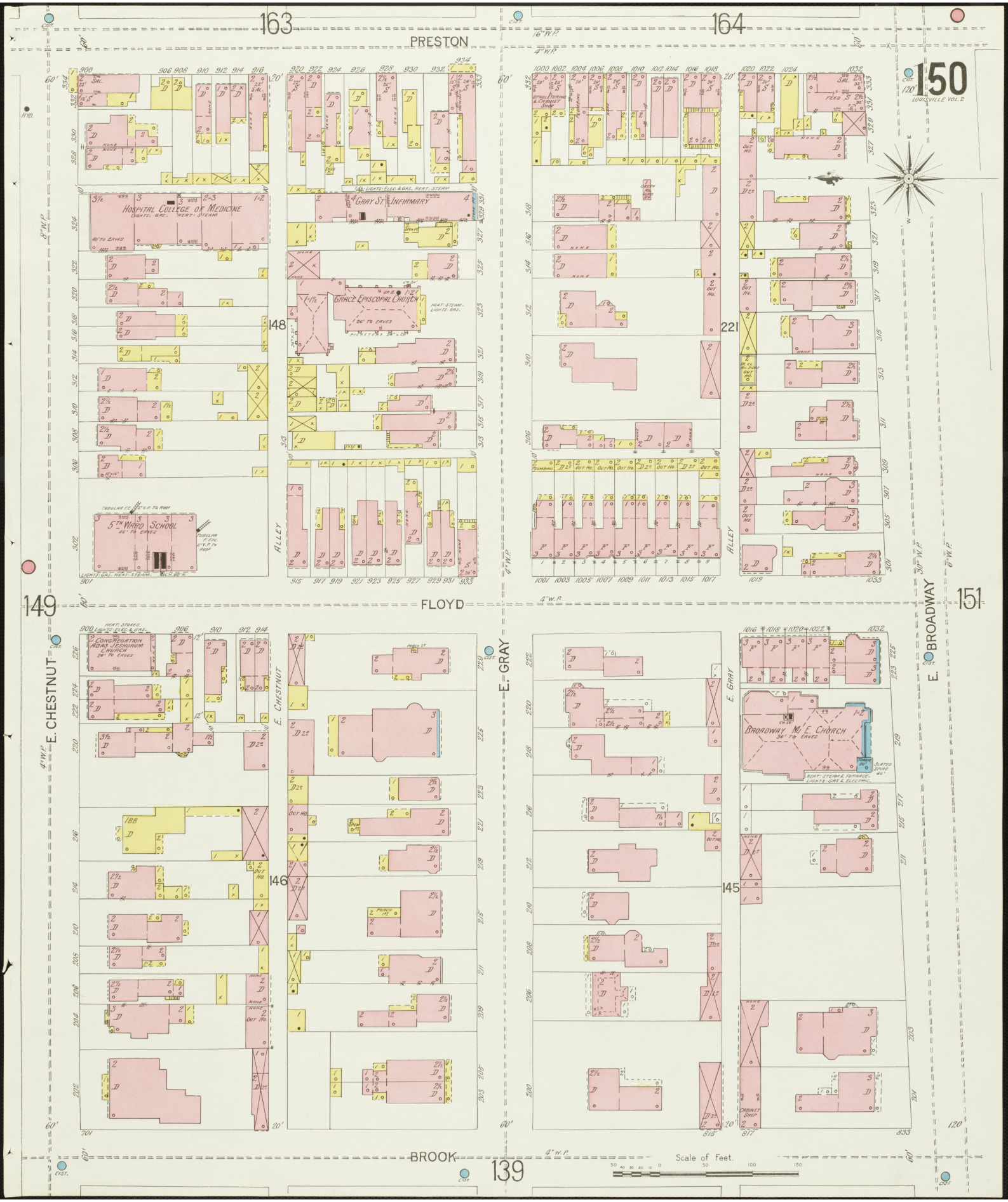
163
164
PRESTON
150
LOUISVILLE VOL. 2
HOSPITAL COLLEGE OF MEDICINE
GRAY ST. INFIRMARY
GRACE EPISCOPAL CHURCH
5TH WARD SCHOOL
148
221
ALLEY
149
FLOYD
151
E. CHESTNUT
E. GRAY
E. BROADWAY
CONGREGATION ADAS JESHURUN CHURCH
BROADWAY M. E. CHURCH
146
145
BROOK
139
Scale of Feet.



164
165
PRESTON
151
LOUISVILLE VOL. 2
BROADWAY CHRISTIAN CHURCH
LIGHTS: GAS & ELECTRIC. HEAT: FURN. & GAS STOVES.
222
231
ALLEY
FLOYD
150
152
E. BROADWAY
E. JACOB
E. COLLEGE
235
234
CHRISTIAN CHURCH WIDOWS & ORPHANS HOME
LIGHTS: GAS. HEAT: FURNACE.
PROTESTANT EPISCOPAL ORPHANS HOME
LIGHTS: GAS. HEAT: GRATES.
BROOK
140
Scale of Feet.

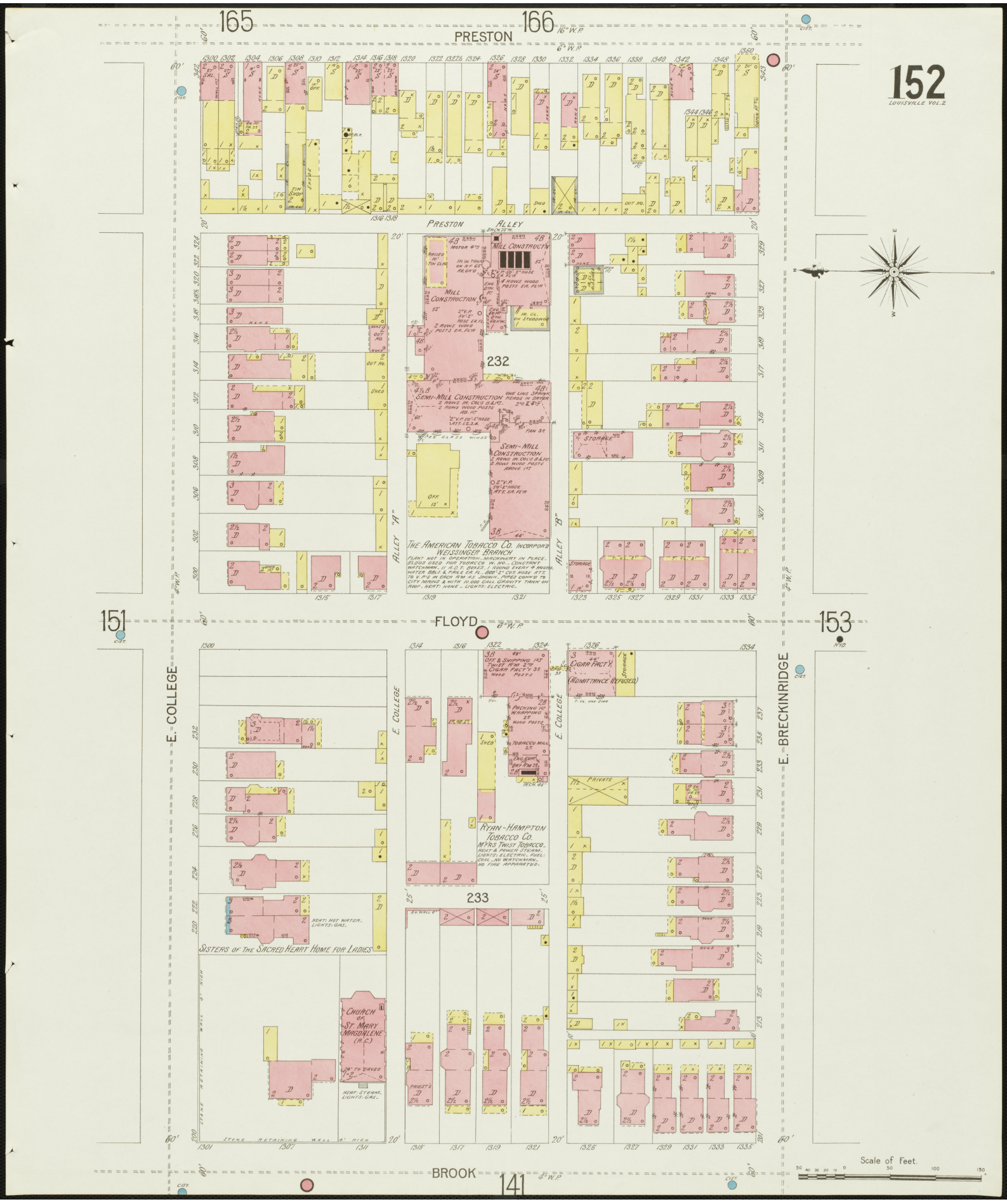
165
166
PRESTON
152
LOUISVILLE VOL. 2
PRESTON ALLEY
MILL CONSTRUCTION
232
SEMI-MILL CONSTRUCTION
THE AMERICAN TOBACCO CO. INCORPORD WEISSINGER BRANCH
ALLEY "A"
ALLEY "B"
151
FLOYD
153
E. COLLEGE
E. BRECKINRIDGE
CIGAR FACTY
(ADMITTANCE REFUSED)
233
RYAN-HAMPTON TOBACCO CO.
MFRS TWIST TOBACCO
SISTERS OF THE SACRED HEART HOME FOR LADIES
CHURCH OF ST. MARY MAGDALENE (R.C.)
BROOK
141
Scale of Feet.

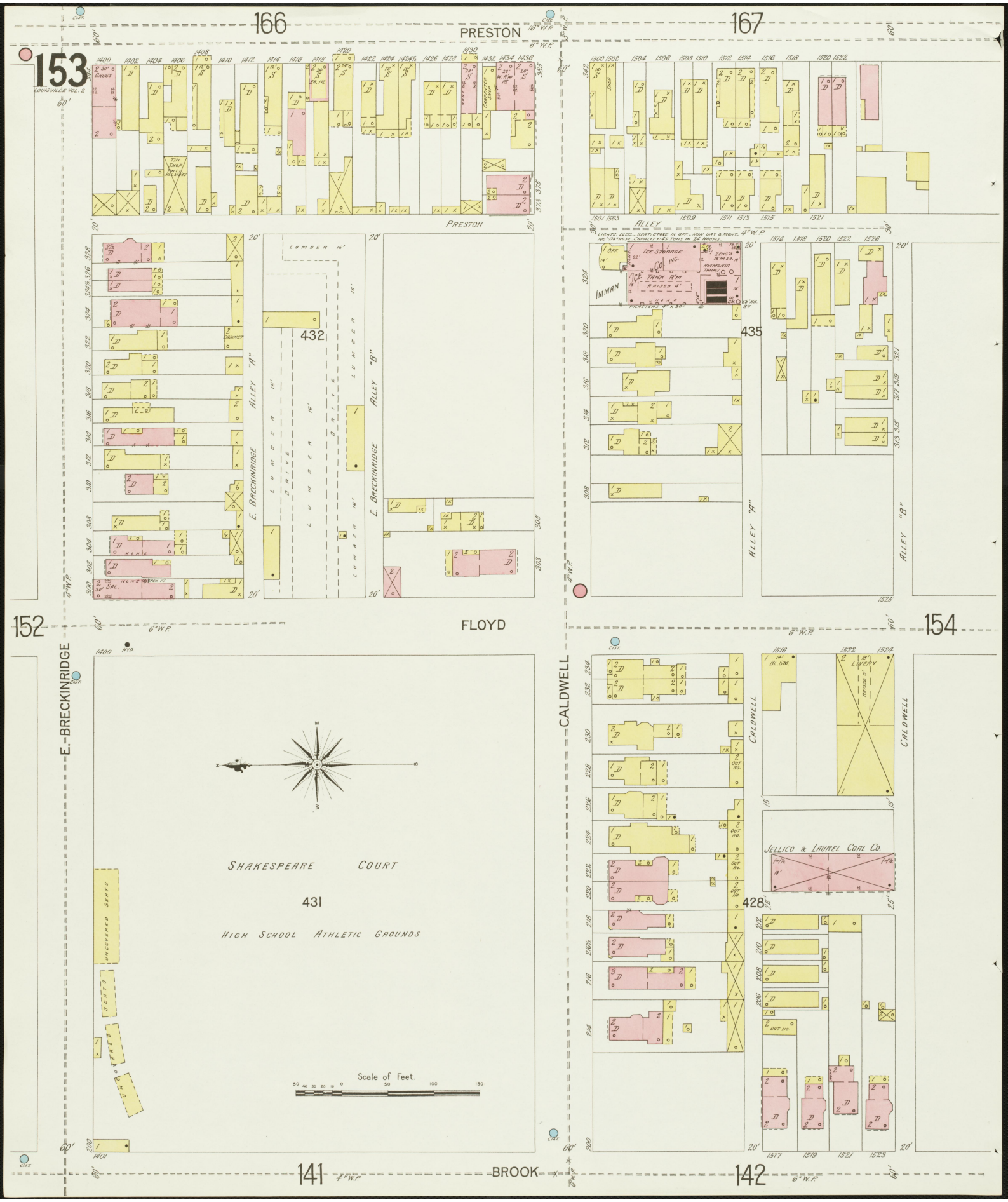

166
167
PRESTON
153
LOUISVILLE VOL. 2
PRESTON
ALLEY
432
435
E. BRECKINRIDGE
ALLEY "A"
ALLEY "B"
LUMBER 16'
LUMBER DRIVE
IMMAN
ICE STORAGE CO. INC.
ICE TANK R'M
RAISED 4'
AMMONIA TANKS
152
FLOYD
154
E. BRECKINRIDGE
CALDWELL
SHAKESPEARE COURT
431
HIGH SCHOOL ATHLETIC GROUNDS
UNCOVERED SEATS
SEATS
UNCOVERED
Scale of Feet.
428
LIVERY
JELLICO & LAUREL COAL CO.
141
BROOK
142

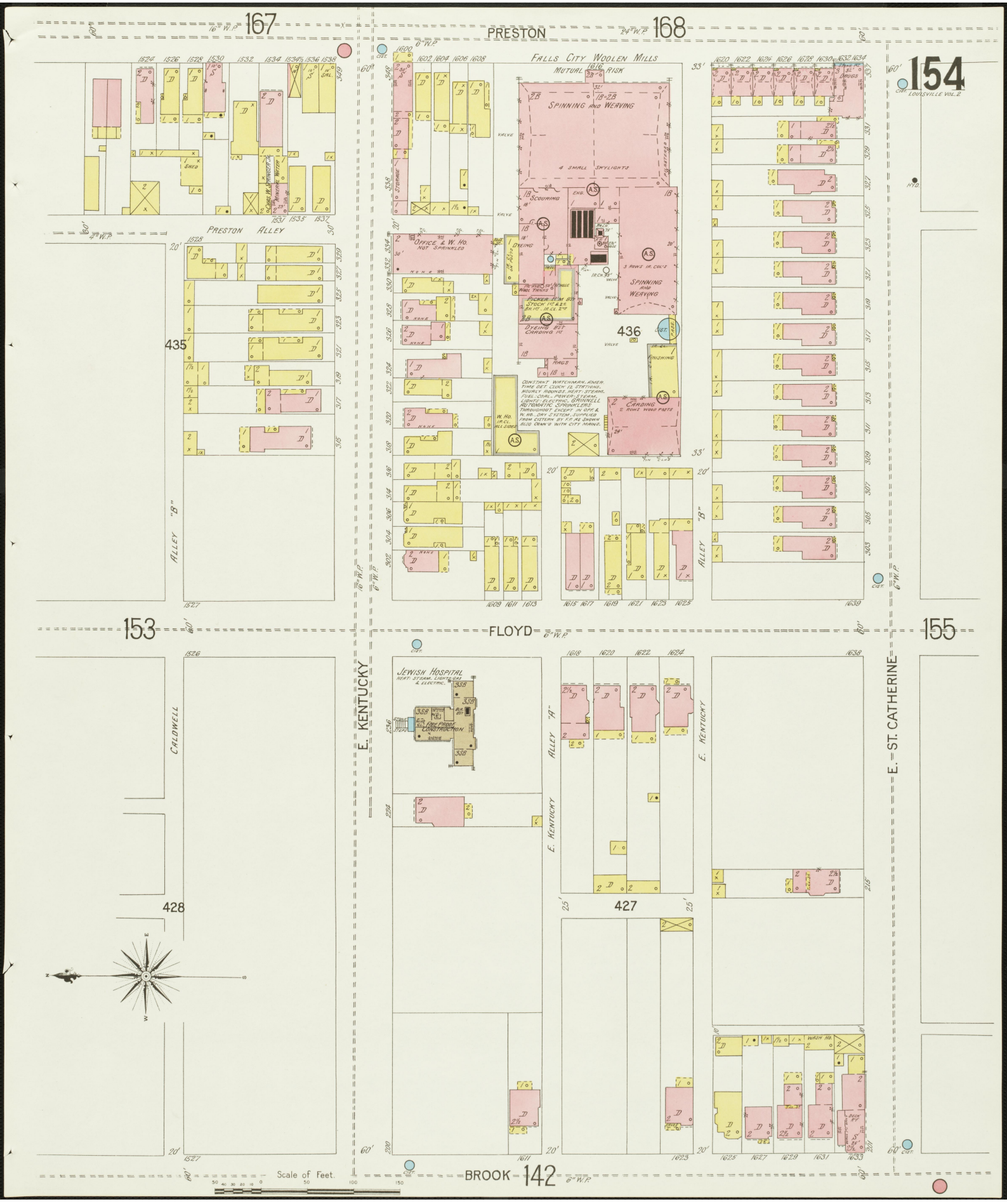

167
168
PRESTON
154
LOUISVILLE VOL. 2
FALLS CITY WOOLEN MILLS
MUTUAL RISK
SPINNING AND WEAVING
4 SMALL SKYLIGHTS
SCOURING
OFFICE & W. HO. NOT SPRINKLED
DYEING
PICKER R'M BST STOCK 1ST & 2ND BK. 1ST - IR. CL. 2ND
DYEING BST CARDING 1ST
3 ROWS IR. COL'S
SPINNING AND WEAVING
436
FINISHING
CARDING
2 ROWS WOOD POSTS
RAGS
CONSTANT WATCHMAN - AMER. TIME DET. CLOCK 12 STATIONS. HOURLY ROUNDS. HEAT: STEAM. FUEL: COAL. POWER: STEAM. LIGHTS: ELECTRIC. GRINNELL AUTOMATIC SPRINKLERS THROUGHOUT EXCEPT IN OFF. & W. HO. DRY SYSTEM, SUPPLIED FROM CISTERN BY F.P. AS SHOWN ALSO CONN'D WITH CITY MAINS.
W. HO. IR. CL. ALL SIDES
PRESTON ALLEY
435
ALLEY "B"
153
FLOYD
155
JEWISH HOSPITAL
HEAT: STEAM. LIGHTS: GAS & ELECTRIC.
FIRE PROOF CONSTRUCTION
CALDWELL
E. KENTUCKY
ALLEY "A"
E. KENTUCKY
427
428
E. ST. CATHERINE
WASH HO.
BROOK
142
Scale of Feet.


155
LOUISVILLE VOL. 2. CAP.
168
169
154
156
143
PRESTON
FLOYD
BROOK
E. ST. CATHERINE
E. OAK
ST. JOSEPH
ALLEY
661
662
662
1700 1702 1704 1706 1708 1710 1712 1714 1716
1726 1732 1734 1736 1746
1711 1713 1719 1721 1723 1725 1727 1729 1735 1737 1739 1741 1743 1745 1747 1749 1751 1757
1700 1710 1712 1714 1716 1718 1720 1722 1724 1726 1728
1701 1703 1705 1707 1709 1715 1717 1719 1721
1802 1804 1806 1808 1810 1812 1814
1801 1803 1805 1807 1809 1811 1813 1815 1817 1833
Scale of Feet.

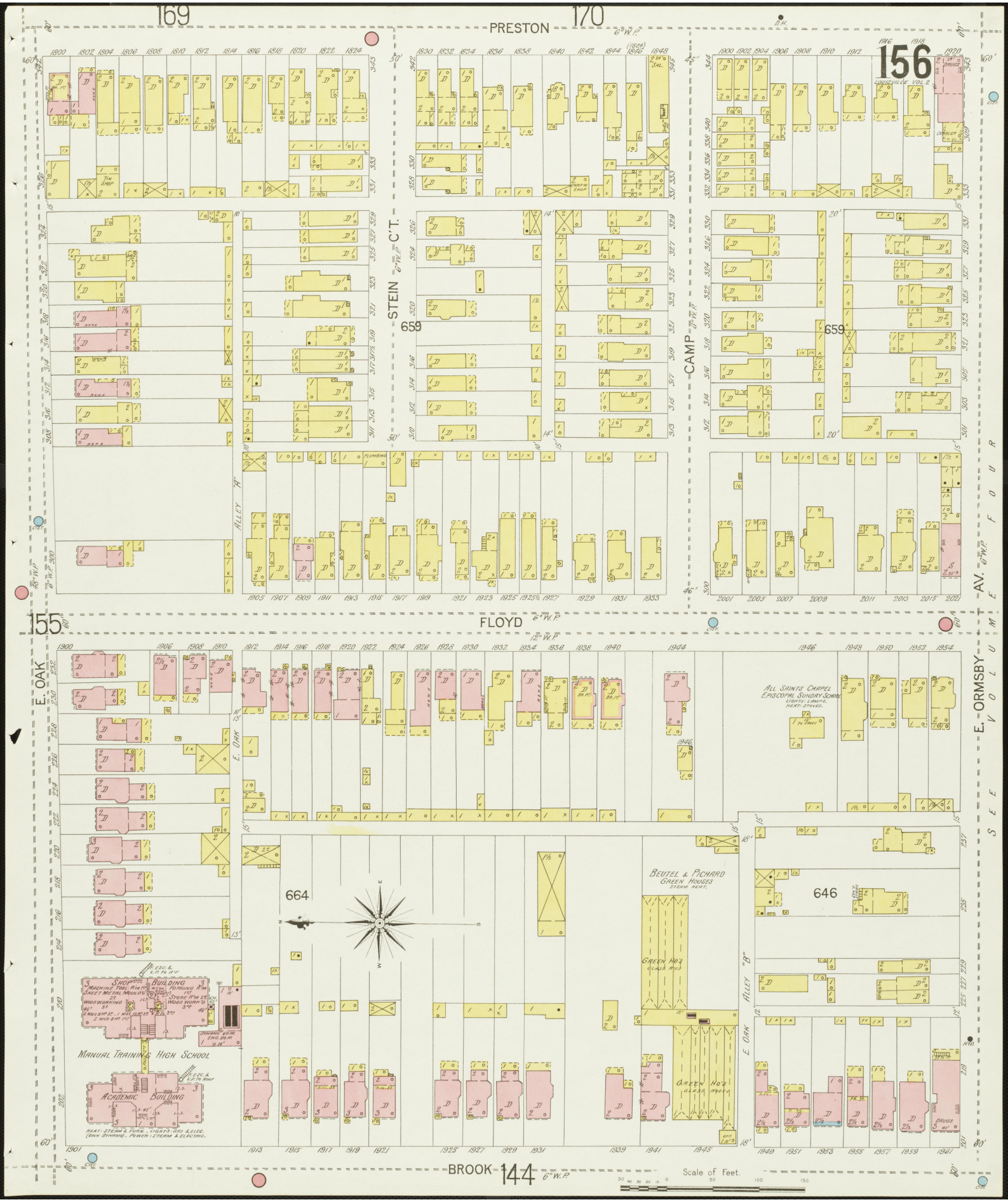

169
170
PRESTON
156
LOUISVILLE VOL. 2
STEIN C'T.
659
CAMP
ALLEY "A"
FLOYD
155
E. OAK
E. ORMSBY AV.
SEE VOLUME FOUR
ALL SAINTS CHAPEL EPISCOPAL SUNDAY SCHOOL
664
646
BEUTEL & PICHARD GREEN HOUSES STEAM HEAT.
GREEN HO'S GLASS ROOFS
ALLEY "B"
SHOP BUILDING
MANUAL TRAINING HIGH SCHOOL
ACADEMIC BUILDING
BROOK
144
Scale of Feet.


157
LOUISVILLE VOL. 2
1905
HANCOCK
HANCOCK
BRADY
JACKSON
FULTON
E. WATER
PRESTON
LOUISVILLE & NASHVILLE R.R.
R. R. SIDING
R. R. SIDING
197
194
158
132
172
170
170
61
0
"J" U.S. CAST IRON PIPE & FOUNDRY CO. OFFICE
ROPE MAKING "B"
UNITED STATES CAST IRON PIPE & FOUNDRY CO.
1 DAY AND 2 NIGHT WATCHMEN A.D.T. 3 STATIONS AND 2 BUERK CLOCKS
12 STATIONS - 12 HOURLY ROUNDS - 6 2" HYDS AND 100' 2" HOSE ATT. TO EACH.
EACH FOUNDRY BUILDING HAS 3 - 12" HYDS UNDER ROOF WITH 25' HOSE ATT.
SMALL HYDS DISTRIBUTED THROUGHOUT PREMISES FOR MFG. PURPOSES
CONN. TO ELEV. T. ONLY. HEAT: STOVES, LIGHTS: ELEC. FUEL: COAL & COKE.
CARPENTER SHOP
PIPE CLEANING "C"
CRANE & ENG.
TESTING
BL. SM.
SAND SHED "E"
STORE RM
MUD RM
CORE RM
CORE OVEN
"A"
DRY OVENS
PIPE FOUNDRY
22' TO EAVES
CORE OVENS
CUPOLAS
"E"
PIPE FOUNDRY
28' TO EAVES
PIPE CLEANING "G"
TESTING
SAND SHED "I"
FIRE BRICK
INCLINE
Scale of Feet.
50 40 30 20 10 0 50 100 150

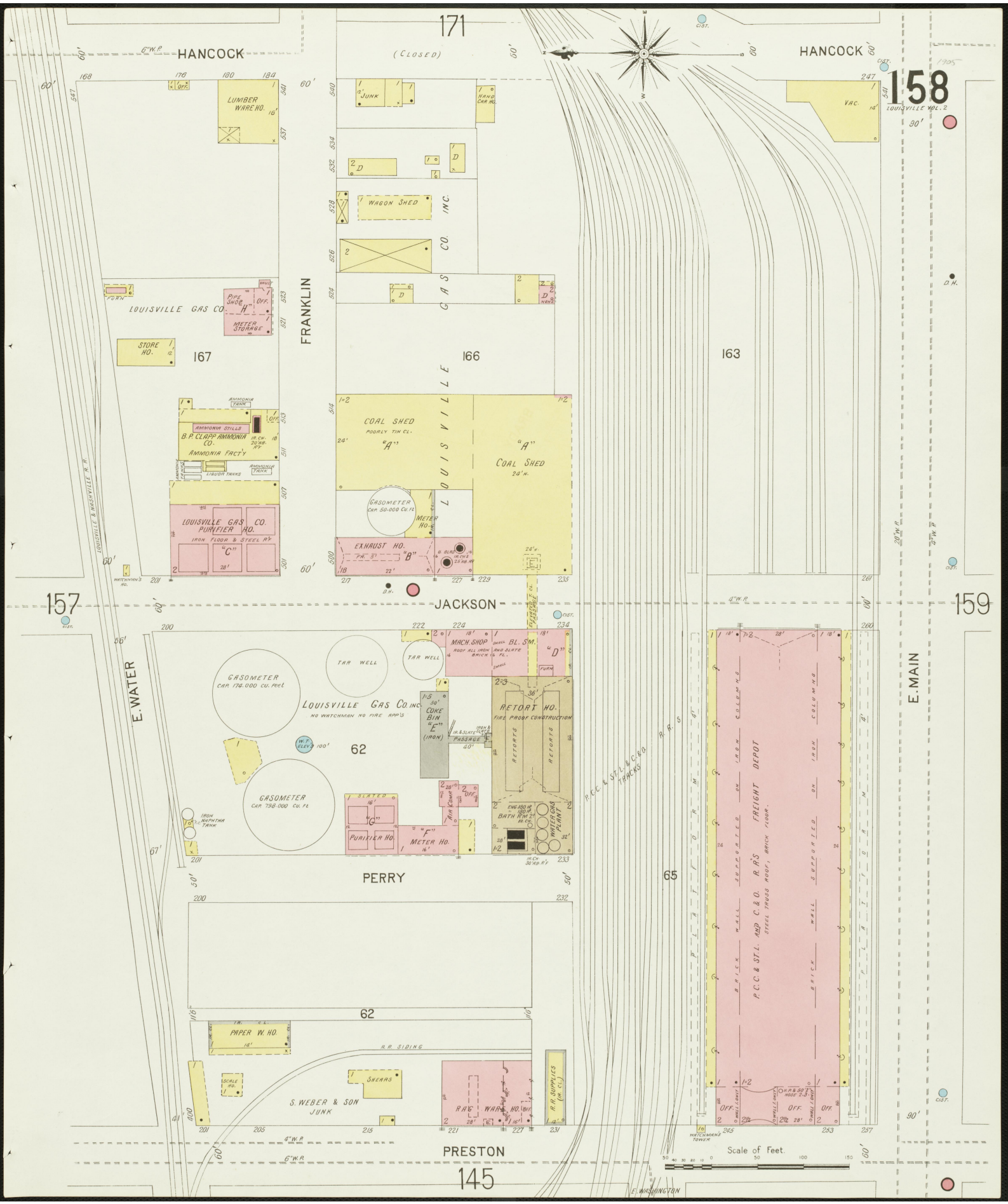
171
(CLOSED)
HANCOCK
HANCOCK
158
LOUISVILLE VOL. 2
LUMBER WARE HO.
JUNK
WAGON SHED
LOUISVILLE GAS CO. INC.
LOUISVILLE GAS CO.
PIPE SHOP
METER STORAGE
STORE HO.
167
FRANKLIN
166
163
B.P. CLAPP AMMONIA CO.
AMMONIA FACTY
LOUISVILLE GAS CO. PURIFIER HO.
COAL SHED
"A"
COAL SHED
GASOMETER CAP. 50,000 CU. FT.
METER HO.
EXHAUST HO.
"B"
VAC.
D.H.
157
JACKSON
159
E. WATER
E. MAIN
GASOMETER CAP. 174,000 CU. Feet
TAR WELL
LOUISVILLE GAS CO. INC.
NO WATCHMAN NO FIRE APP'S
MACH. SHOP
BL. SM.
"D"
COKE BIN "E" (IRON)
PASSAGE
RETORT HO.
FIRE PROOF CONSTRUCTION
RETORTS
62
GASOMETER CAP. 798,000 CU. FT.
"G"
PURIFIER HO.
"F"
METER HO.
P.C.C. & ST.L. & C.B.Q. TRACKS
P.C.C. & ST.L. AND C. & O. R.R'S FREIGHT DEPOT
STEEL TRUSS ROOF, BRICK FLOOR.
BRICK WALL SUPPORTED ON IRON COLUMNS
PERRY
65
PRESTON
62
PAPER W. HO.
R.R. SIDING
S. WEBER & SON JUNK
SHEARS
R.R. SUPPLIES
R.R. WARE HO.
Scale of Feet.
145
E. WASHINGTON


159
LOUISVILLE VOL. 2
172
HANCOCK
6" W.P.
PRIVATE
JOS. WALTON & Co's
STABLES & WAGON YARD
22' PRIVATE
NEGRO TENEMENT
J. DIXON BROWN & CO.
DOOR, SASH & BLIND FAC.
JUNK
162
LUMBER SHED
AMERICAN MACHINE CO.
NIGHT AND SUNDAY WATCHMAN
NO CLOCK. NO FIRE APPS. HEAT. STEAM
LIGHTS. ELEC. FUEL. COAL.
PAPER W. HO.
REPAIR SHOP
PRINTING
ALLEY
158
JACKSON
160
E. MAIN
E. MARKET
CRESCENT STEAM LAUNDRY
JOHN BRODERICK, WAGON REPAIR SHOP
J. BACON & SONS D.G.W. HO.
J. BACON & SONS PRIVATE
CARRIAGE HO.
IRON COLUMNS
PLUMBER SHOP
BANK
66
Scale of Feet.
PRESTON
146


160
LOUISVILLE VOL. 2.
172
HANCOCK
159
JACKSON
161
E. MARKET
E. JEFFERSON
69
PRESTON
147
ALLEY
UNDERTAKER
NEGRO TENEMENT
LUMBER SHED
WOOD WORK
BL. SM.
PLUMBER
GRO. & SAL.
TURNER HALL
HOTEL
DINING RM
KITCHEN
FARMERS HOME HOTEL CO.
HOTEL ROOMS
DRUGS
FREE BATH HO.
Scale of Feet.

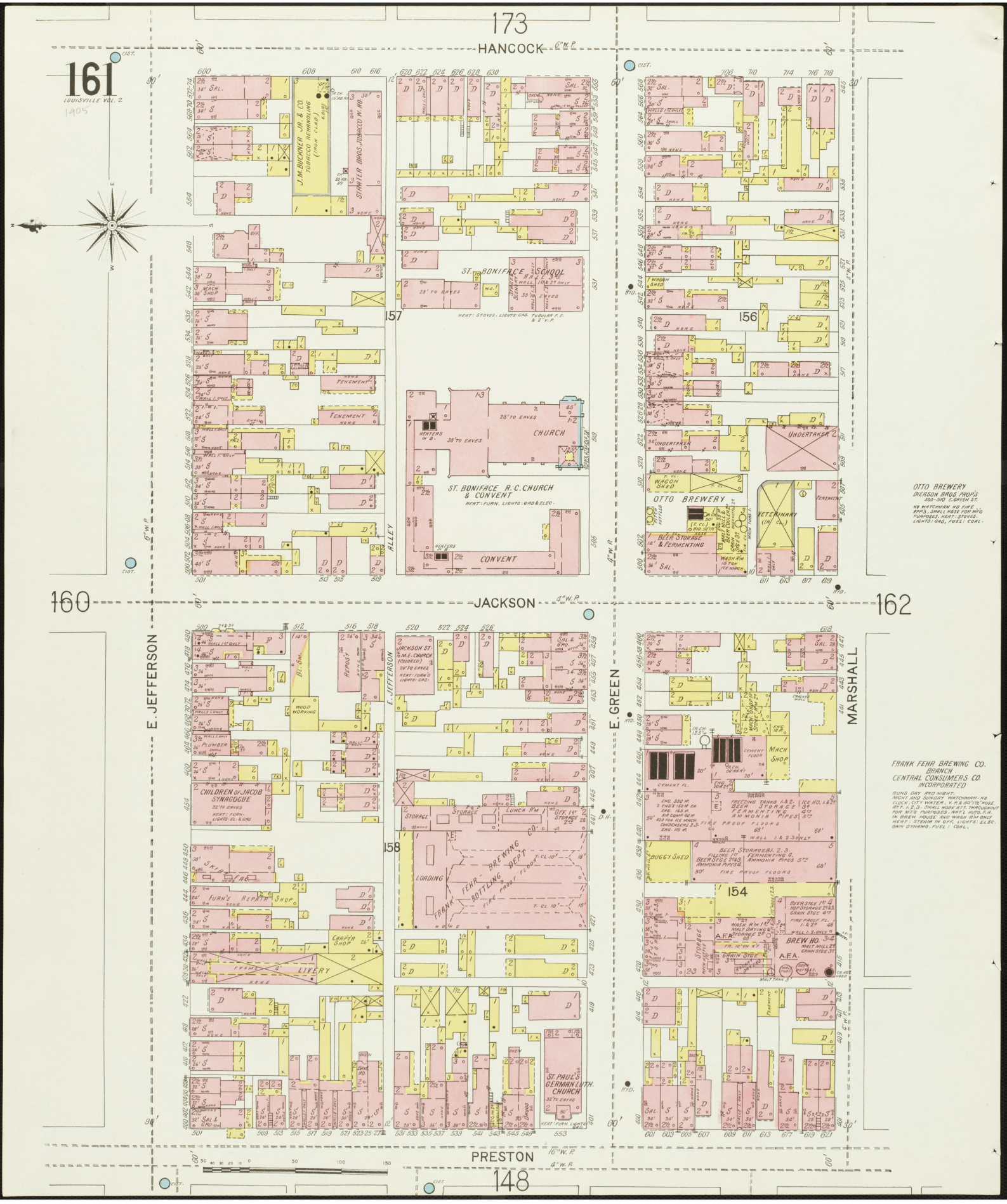

173
HANCOCK
161
LOUISVILLE VOL. 2
1905
J. M. BUCKNER JR. & CO. TOBACCO REHANDLING (IRON CLAD)
STRATER BROS. TOBACCO W. HO.
ST. BONIFACE SCHOOL
HEAT: STOVES. LIGHTS: GAS. TUBULAR F.E. & 2" V.P.
157
156
TENEMENT
CHURCH
ST. BONIFACE R.C. CHURCH & CONVENT
HEAT: FURN. LIGHTS: GAS & ELEC.
CONVENT
ALLEY
UNDERTAKER
WAGON SHED
OTTO BREWERY
BEER STORAGE & FERMENTING
VETERINARY
OTTO BREWERY
DIERSON BROS PROP'S
500-510 E. GREEN ST.
NO WATCHMAN NO FIRE APP'S, SMALL HOSE FOR MFG PURPOSES. HEAT: STOVES. LIGHTS: GAS, FUEL: COAL.
160
JACKSON
162
E. JEFFERSON
E. GREEN
MARSHALL
CHILDREN OF JACOB SYNAGOGUE
32' TO EAVES
HEAT: FURN. LIGHTS: EL. & GAS
WOOD WORKING
PLUMBER
SKIRT FAC.
FURN'E REPAIR SHOP
CARR'Y'R SHOP
LIVERY
158
LOADING
FRANK FEHR BREWING CO.
BOTTLING DEPT
FIRE PROOF FLOOR
ST. PAUL'S GERMAN LUTH. CHURCH
32' TO EAVES
HEAT: FURN. LIGHTS: GAS
MACH SHOP
CEMENT FLOOR
BUGGY SHED
154
BREW HO.
FRANK FEHR BREWING CO.
BRANCH
CENTRAL CONSUMERS CO.
INCORPORATED
RUNS DAY AND NIGHT. NIGHT AND SUNDAY WATCHMAN-NO CLOCK. CITY WATER. V.P. & 50'1/2" HOSE ATT. 1, 2, 3. SMALL HOSE ATT. THROUGHOUT FOR MFG PURPOSES. NAT'L AUTO. F.A. IN BREW HOUSE AND WASH R'M ONLY. HEAT: STEAM IN OFF. LIGHTS: ELEC. OWN DYNAMO. FUEL: COAL.
PRESTON
148


174
HANCOCK
162
LOUISVILLE VOL. 2
PAPER BOX DEPARTMENT OF NATIONAL CANDY CO. FRANK A. MEENKE PROP. 547 E. MADISON ST.
LIGHTS: GAS. HEAT: STOVES. POWER: ELEC.
4TH WARD SCHOOL
155
206
ALLEY
161
JACKSON
163
MARSHALL
E. WALNUT
E. MADISON
153
152
CARRIAGE HO.
WAGON SHED
FRANK FEHR BREWING CO.
BRANCH OF THE CENTRAL CONSUMERS CO. INC.
LUMBER SHED
LUMBER W. HO.
J. GEO. STEINMACHER CO.
LUMBER YARD
PRESTON
148
149
Scale of Feet.



175
HANCOCK
163
LOUISVILLE VOL. 2
LAMPTON BAPTIST CHURCH (COLORED)
30' TO EAVES WALLS 1ST ONLY
REAR OCCUPIED BY JANITOR AS DWG.
E. MADISON ALLEY
212
214
LICHTFIELD & SUN GREEN HOUSES
STEAM HEAT ROOFS
CARPENTER SHOP
The CALVIN FLATS
162
JACKSON
164
E. MADISON
E. CHESTNUT
E. GRAY
151
213
EAST BAPTIST CHURCH
22' TO EAVES
HEAT: STEAM & STOVES. LIGHTS: GAS. WALLS PILASTERED.
PRESTON
Scale of Feet.
149
150

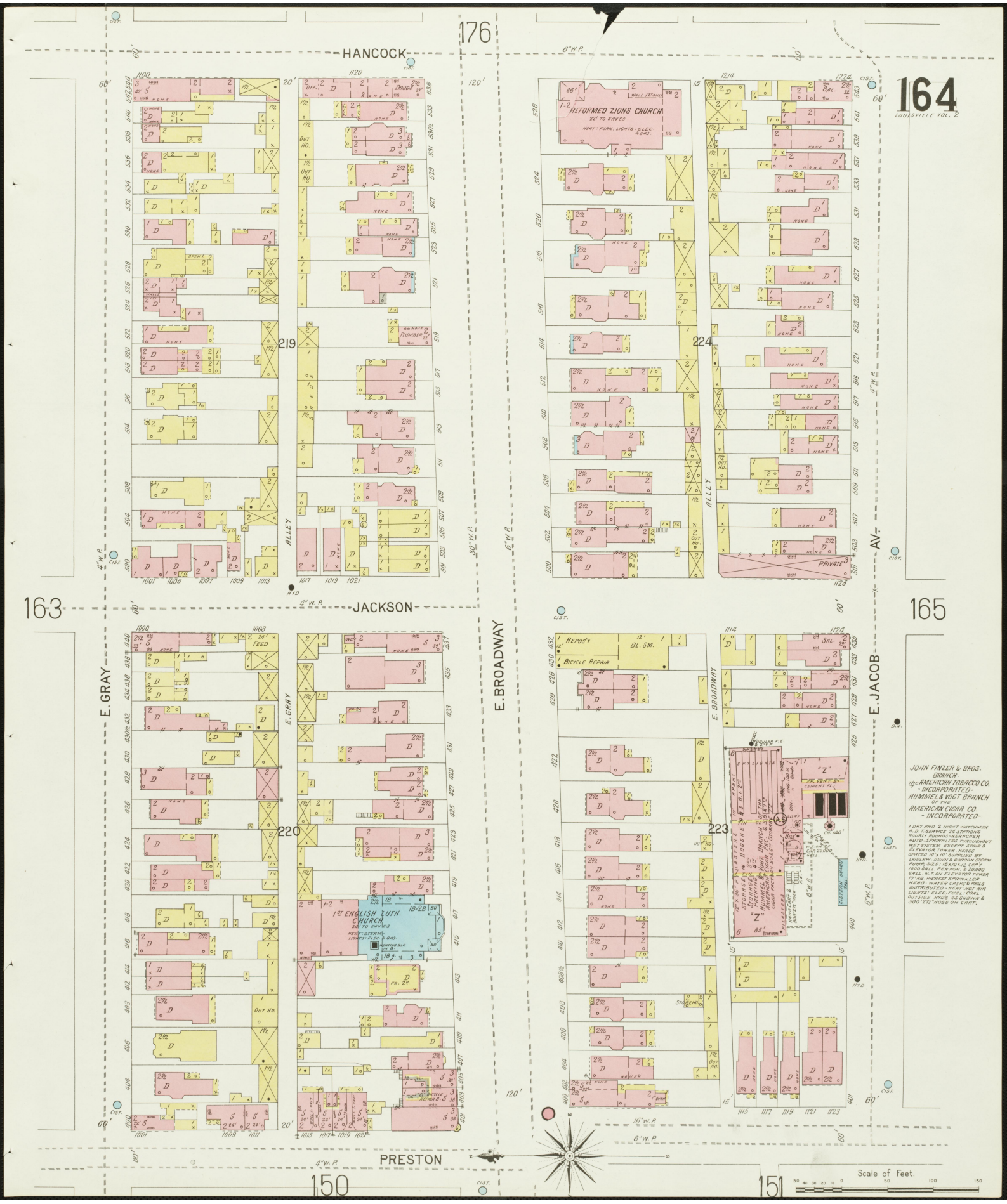
164
LOUISVILLE VOL. 2
176
HANCOCK
163
JACKSON
165
150
151
PRESTON
E. GRAY
E. BROADWAY
E. JACOB AV.
ALLEY
219
220
223
224
REFORMED ZIONS CHURCH
22' TO EAVES
HEAT: FURN. LIGHTS: ELEC. & GAS.
1ST ENGLISH YUTH. CHURCH
24' TO EAVES
HEAT: STEAM. LIGHTS: ELEC. & GAS.
DRUGS
FEED
PLUMBER
BICYCLE REPAIR
PRIVATE
JOHN FINZER & BROS. BRANCH
THE AMERICAN TOBACCO CO.
- INCORPORATED -
HUMMEL & VOGT BRANCH
OF THE
AMERICAN CIGAR CO.
- INCORPORATED -
Scale of Feet.


165
LOUISVILLE VOL. 2
177
HANCOCK
164
166
JACKSON
PRESTON
151
152
E. JACOB AV.
E. COLLEGE ST
E. JACOB ALLEY
LAUREL
ROSE
LANE
LAMPTON
226
227
44
230
229
228
LOUISVILLE TABLE CO.
NO FIRE APPLS. HEAT: STOVES NO LIGHTS. FUEL: COAL & WASTE
SAWING & PLANING
FINISHING & VARNISHING
MISSION HO.
14" TO EAVES
HEAT: STOVES
LIGHTS: GAS
PUMP HO.
ADMITTANCE REFUSED
JOHN FINZER & BROS. BRANCH the AMERICAN TOBACCO CO.
"INCORPORATED"
422 TO 436 E. JACOB AV.
OFF. 1ST
DIPPING & SORTING 2ND
STORAGE IN HOGSHEADS 3RD & 4TH
"Y"
STEAM DRY HO.
SHIPPING 1ST
"Y"
JACOB ST. TABERNACLE
A.M.E. ZION CHUCH
RAW STOCK W. HO.
STOCK
WASTE HO.
J.F. HILLERICH & SON
BASE BALL BAT FACTORY
FIRE CO. No 9
BL. SM. & WAGON SHOP
Y.M.C. CHURCH
14" TO EAVES
AMERICAN CLOTHING CO. INC.
P. LORILLARD & MARTIN & CO., TOBACCO WORKS
1201 TO 1209 PRESTON ST.
1408 TO 1411 PRESTON ST.
1415 TO 1417 PRESTON ST.
Scale of Feet.

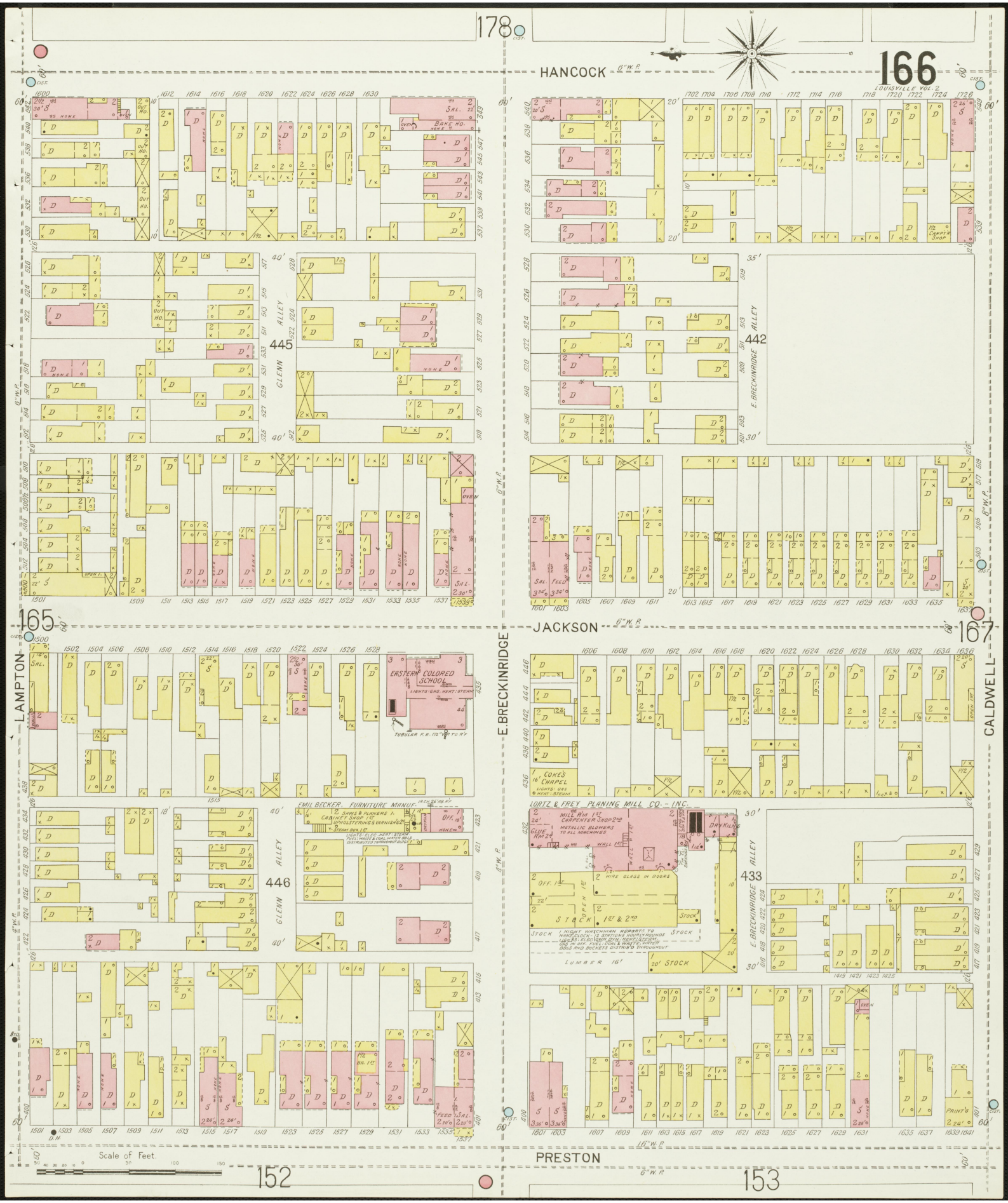
178
166
HANCOCK
LOUISVILLE VOL. 2
165
167
JACKSON
LAMPTON
E. BRECKINRIDGE
CALDWELL
445
GLENN ALLEY
442
E. BRECKINRIDGE ALLEY
446
GLENN ALLEY
433
E. BRECKINRIDGE ALLEY
EASTERN COLORED SCHOOL
EMIL BECKER. FURNITURE MANUF.
LORTZ & FREY PLANING MILL CO. - INC.
PRESTON
152
153
Scale of Feet.


167
LOUISVILLE, VOL. 2.
500-518 CALDWELL
1 NIGHT WATCHMAN.
BUCKER PORTABLE CLOCK
9 STATIONS. HOURLY ROUNDS.
POWER AND HEAT: STEAM.
LIGHT: GAS & ELECTRIC.
2 3 V.P.S. 500 EYEHOSE
BBLS. & BUCKETS DIST'D.
AUTOMATIC SPRINKLERS
IN DRYERS. 7 HEADS IN EACH.
ALSO 3" PIPE DELIVERING
LIVE STEAM.
CITY WATER.
179
HANCOCK
441
JACKSON
166
168
CALDWELL
E. KENTUCKY
CONRAD
434
PRESTON
153
154
STRATER BROS. TOBACCO CO. INC.
TOBACCO W. HO.
STORAGE
WAGON SHED
ALLEY
Scale of Feet.


180
168
LOUISVILLE, VOL. 2
HANCOCK
438
FRED HOSCH DYE WORKS
NO WATCHMAN NO HEAT NO LIGHT POWER STEAM
DYE HOUSE
OFFICE
ALLEY
LITTLE FLOCK BAPTIST CHURCH
INCLINE, 2ND TO GROUND
CITY GARBAGE INCINERATOR
167
JACKSON
169
E. KENTUCKY
E. ST. CATHERINE
ST. PAULS R.C. CHURCH
PAROCHIAL SCHOOL
437
DANCE HALL
"SHADY SIDE PARK"
BEER GARDEN
(NOT USED)
BOWLING ALLEY
BAND STAND
TICKET OFFICE
PRESTON
154
155
Scale of Feet.


169
LOUISVILLE, VOL. 2
181
HANCOCK
E. ST. CATHERINE
E. OAK
GWENDOLINE (NOT OPENED)
ALLEY
642
643
656
654
JACKSON
168
170
155
156
PRESTON
J. N. ROBINSON NORTON & CO.
"TIGER" SHIRT FACTORY
NO WATCHMAN. POWER: GAS
HEAT: STEAM. LIGHT: ELEC. & GAS.
FIRE PROTECTION: AUTO. CITY WATER
STICHING R'M 3RD
CUTTING R'M 2ND
LAUNDRY 1ST
GLASS ROOF
PHOTO GALLERY
Scale of Feet.

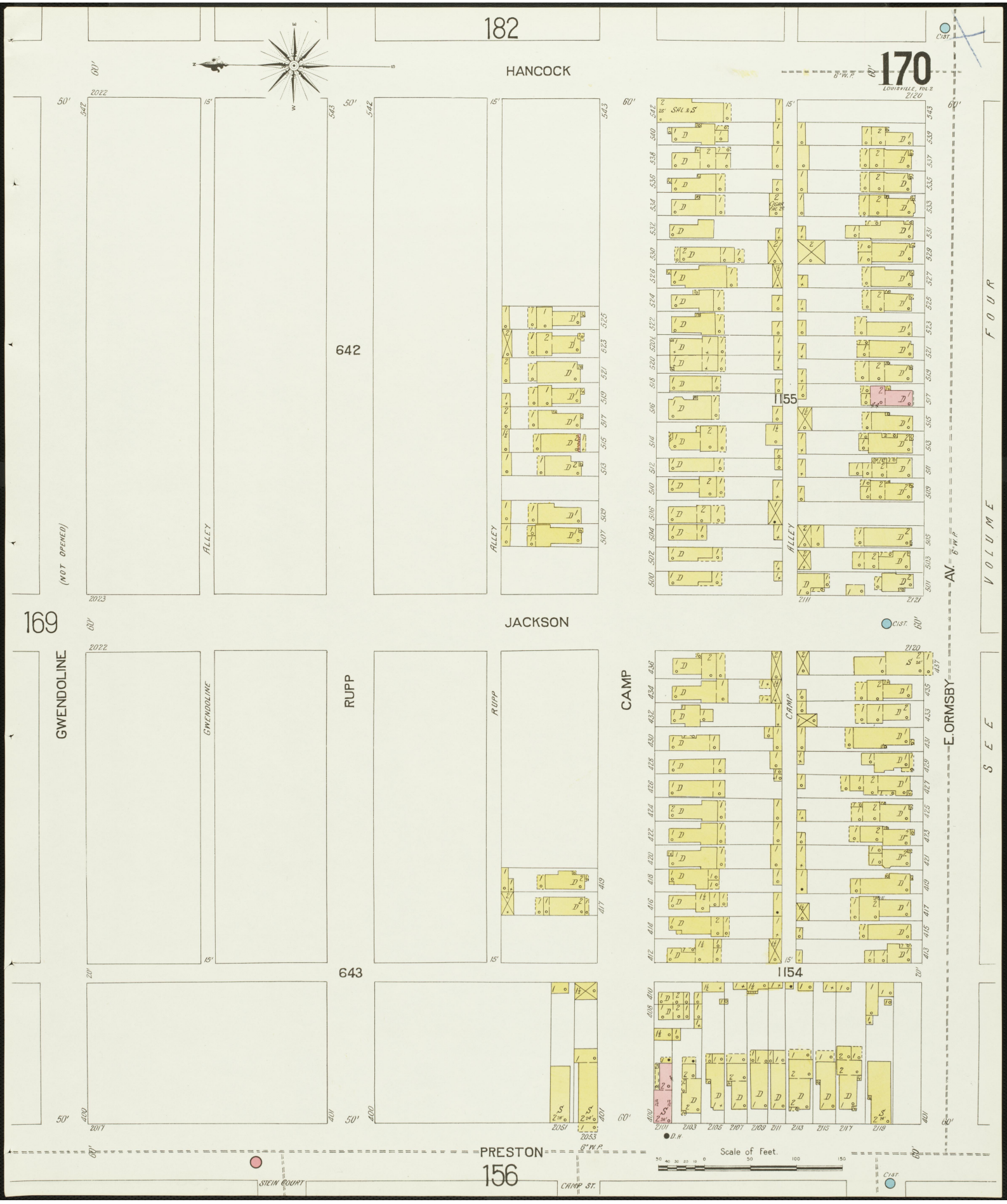
182
HANCOCK
170
LOUISVILLE, VOL. 2
642
1155
169
JACKSON
GWENDOLINE
RUPP
CAMP
E. ORMSBY
AV.
VOLUME FOUR
SEE
643
1154
PRESTON
156
STEIN COURT
CAMP ST.
Scale of Feet.
ALLEY
(NOT OPENED)
CIST.
D.H.



183
184
171
LOUISVILLE, VOL. 2
SHELBY
4" W.P.
CLAY
6" W.P.
E. WATER
FRANKLIN
E. WASHINGTON
E. MAIN
HANCOCK
HANCOCK (CLOSED)
158
197
172
180
186
187
168
165
164
ALLEY
E. WATER
PRIVATE
DRUGS
TIN SHOP
VAC. W. HO.
VACANT
MACH. SHOP 1ST
PATTERN SHOP 2ND
STORAGE
LUMBER SHED
CARP'R SHOP 1ST
BAKERY
MACH. SHOP 1ST
STORAGE 2ND
OFF. 1ST
STORAGE 2ND
SHIPPING 1ST
BL. SM. 2ND
COPPER SMITH
HOFFMAN AHLERS & CO.
COPPER & BRASS SM.
JUNK W. HO.
P.C.C. & ST. L. & C. & O. R.R'S ON STEEL TRESTLES
INCLINE
TICKET OFF. ON POST
IRON CL. GRAIN BINS
ELEVATOR CRIB CONST'N CAP. 30000 BU.
HAY W. HO. (TIN CLAD)
OFF.
HENRY FRUECHTENICHT
GRAIN ELEVATOR
CAP: 30000 BUSHELS
NIGHT WATCHMAN, REPORTS HOURLY TO THE A.D.T. - 1 STATION - WATER CRISKS AND PAILS DISTRIBUTED - FIGHT: STOVE IN OFF. - LIGHTS AND POWER: ELECTRIC - FUEL: COAL -
Scale of Feet.
50 40 30 20 10 0 50 100 150

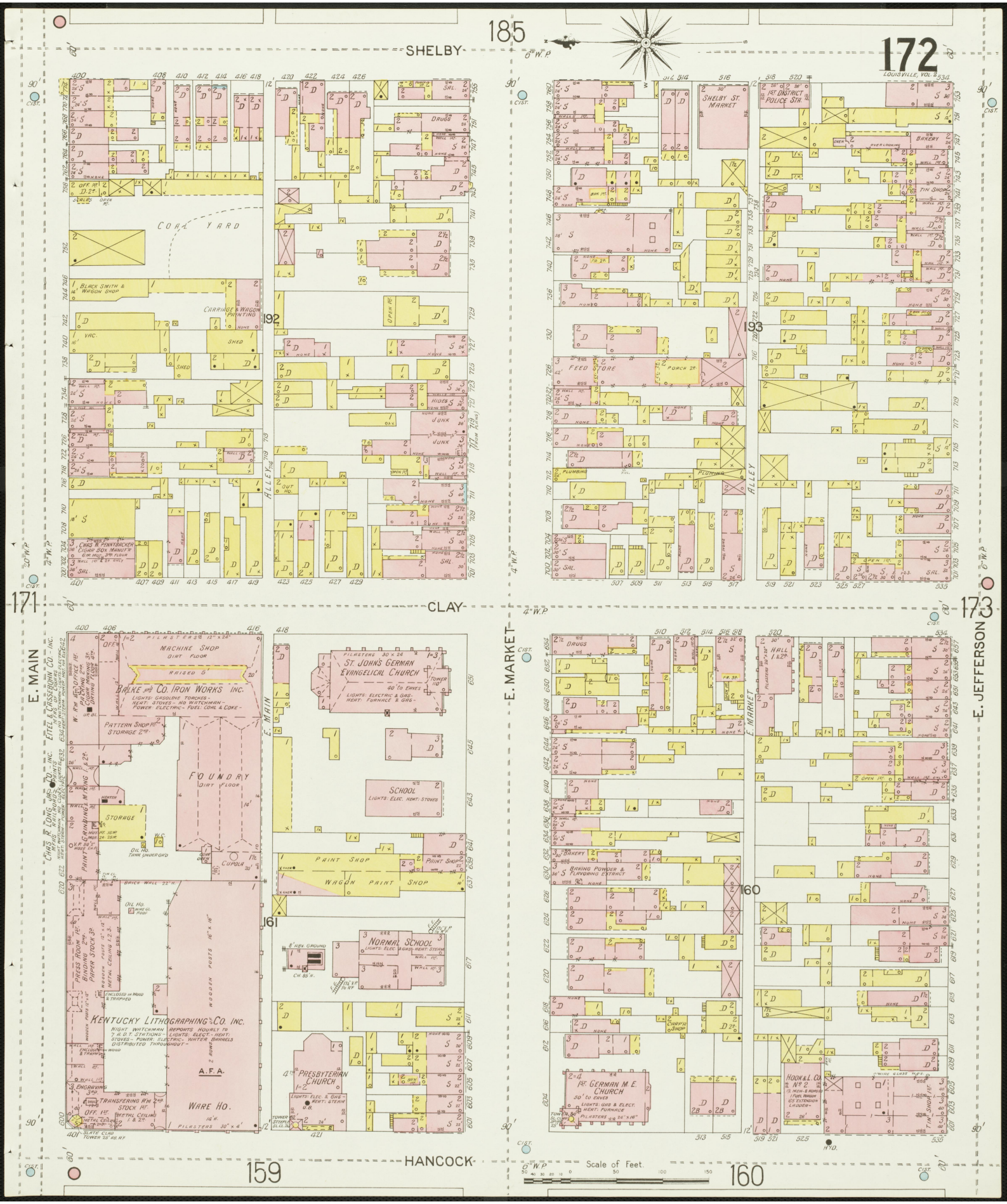

185
172
SHELBY
LOUISVILLE, VOL. 2
COAL YARD
BLACK SMITH & WAGON SHOP
CARRIAGE & WAGON PAINTING
192
193
SHELBY ST. MARKET
1ST DISTRICT POLICE STA.
BAKERY
TIN SHOP
FEED STORE
PORCH 2ND
PLUMBING
ALLEY
CHAS. H. PENNYBACKER CIGAR BOX MANUF'R
171
CLAY
173
E. MAIN
E. MARKET
E. JEFFERSON
MACHINE SHOP
DIRT FLOOR
RAISED 5'
BALKE AND CO. IRON WORKS INC.
LIGHTS: GASOLINE TORCHES - HEAT: STOVES - NO WATCHMAN - POWER: ELECTRIC - FUEL: COAL & COKE -
PATTERN SHOP 1ST STORAGE 2ND
FOUNDRY
DIRT FLOOR
STORAGE
OIL HO. TANK UNDER GR'D
CUPOLA
PAINT GRINDING & MIXING 1 & 2ND
ST. JOHN'S GERMAN EVANGELICAL CHURCH
40' TO EAVES
LIGHTS: ELECTRIC & GAS - HEAT: FURNACE & GAS
SCHOOL
LIGHTS: ELEC. HEAT: STOVES
PAINT SHOP
WAGON PAINT SHOP
161
NORMAL SCHOOL
LIGHTS: ELEC. & GAS - HEAT: STEAM
PRESBYTERIAN CHURCH
LIGHTS: ELEC. & GAS - HEAT: STEAM
KENTUCKY LITHOGRAPHING CO. INC.
NIGHT WATCHMAN REPORTS HOURLY TO 7 A.D.T. STATIONS - LIGHTS: ELECT. - HEAT: STOVES - POWER: ELECTRIC - WATER BARRELS DISTRIBUTED THROUGHOUT -
A.F.A.
WARE HO.
PRESS ROOM 1ST
BINDING 2ND
PAPER STOCK 3D
TRANSFERING RM 2ND
STOCK 1ST
OFF. 1ST
METAL CEILING 1 & 2D
SLATE CLAD TOWER 25' AB. R.F.
DRUGS
BAKERY
BAKING POWDER & FLAVORING EXTRACT
160
1ST GERMAN M. E. CHURCH
50' TO EAVES
LIGHTS: GAS & ELECT. HEAT: FURNACE
HOOK & L. CO. No 2
HYD.
HANCOCK
159
160
Scale of Feet.

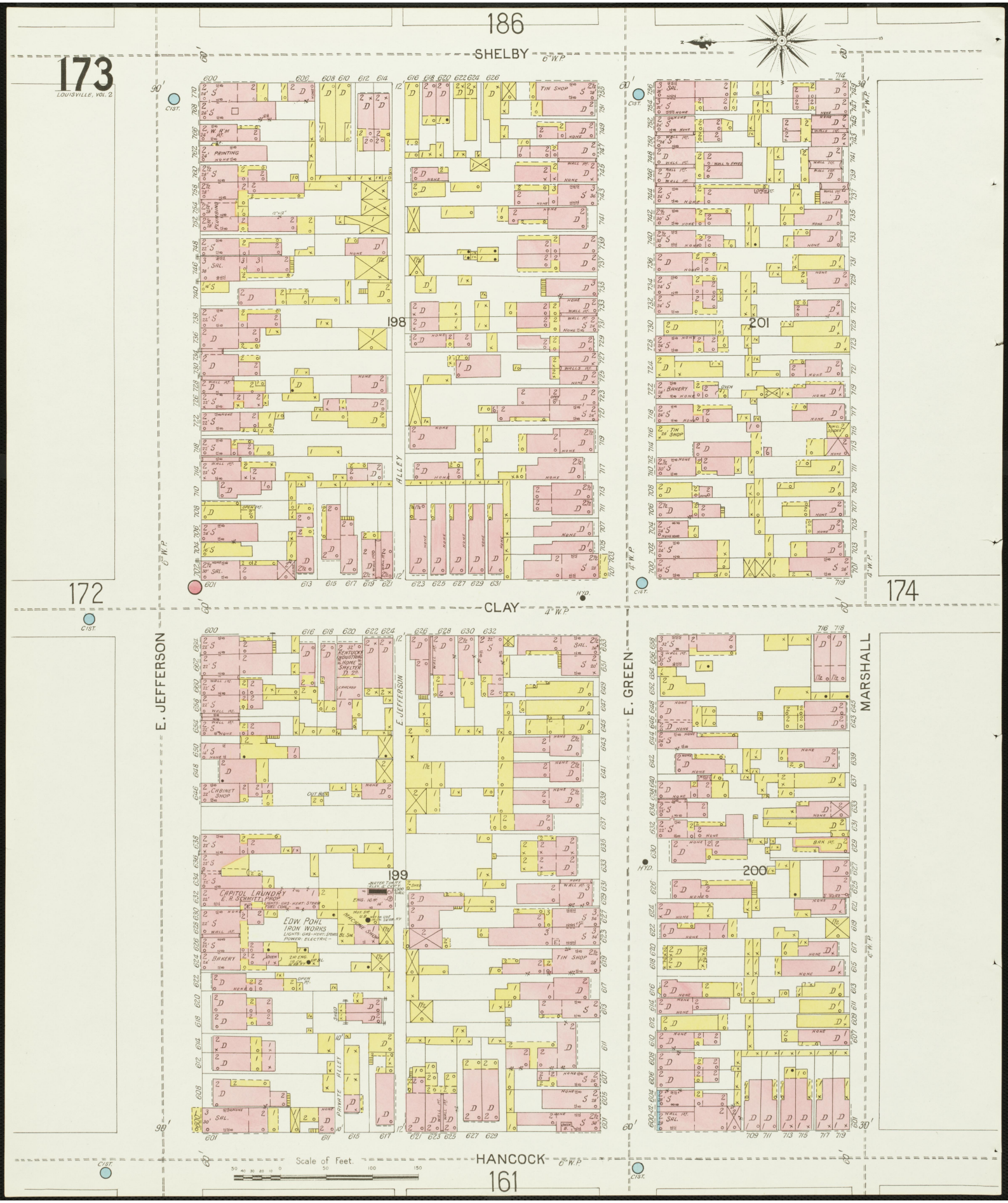
173
LOUISVILLE, VOL. 2
186
SHELBY
6" W.P.
198
201
199
200
172
174
161
CLAY
4" W.P.
HANCOCK
E. JEFFERSON
E. GREEN
MARSHALL
ALLEY
PRIVATE ALLEY
CIST.
HYD.
CAPITOL LAUNDRY
E. H. SCHMITT, PROP.
EDW. POHL
IRON WORKS
TIN SHOP
BAKERY
CABINET SHOP
KENTUCKY INDUSTRIAL HOME & SHELTER
Scale of Feet.

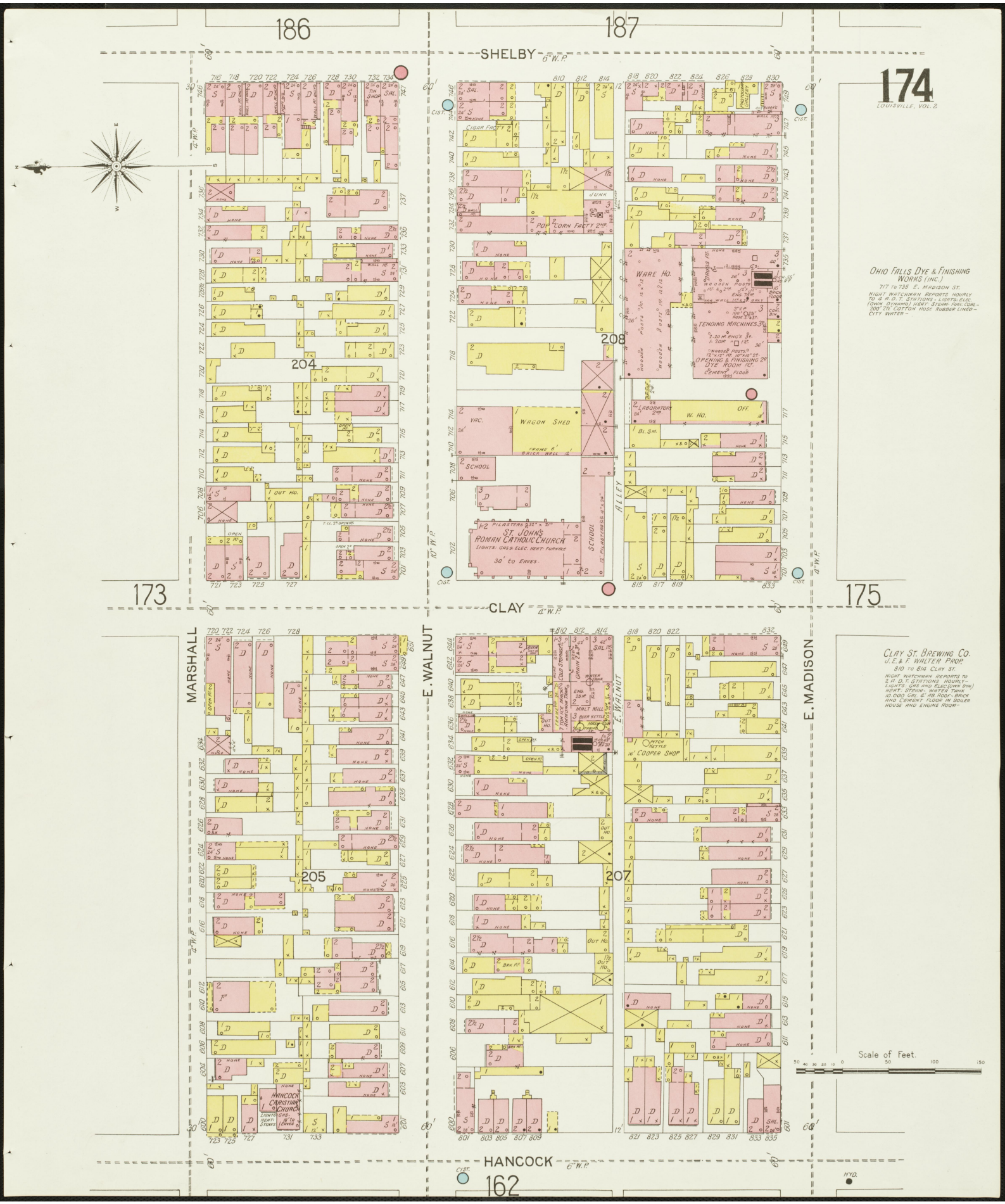
186
187
SHELBY
6" W.P.
174
LOUISVILLE, VOL. 2.
OHIO FALLS DYE & FINISHING WORKS (INC.)
717 TO 735 E. MADISON ST.
NIGHT WATCHMAN REPORTS HOURLY TO D.A.D.T. STATIONS - LIGHTS: ELEC. (OWN DYNAMO) HEAT: STEAM FUEL: COAL - 200' 2" COTTON HOSE RUBBER LINED - CITY WATER -
204
208
WARE HO.
TENDING MACHINES
OPENING & FINISHING
DYE ROOM
LABORATORY
W. HO.
OFF.
WAGON SHED
SCHOOL
ST. JOHNS ROMAN CATHOLIC CHURCH
LIGHTS: GAS & ELEC. HEAT: FURNACE
30' to EAVES
ALLEY
CIST.
173
175
CLAY
4" W.P.
MARSHALL
E. WALNUT
E. MADISON
CLAY ST. BREWING CO.
J.E. & F. WALTER PROP.
810 TO 814 CLAY ST.
NIGHT WATCHMAN REPORTS TO D.A.D.T. STATIONS HOURLY - LIGHTS: GAS AND ELEC (OWN DYN) HEAT: STEAM - WATER TANK 10,000 GAL. E. 19 MOD. - BRICK AND CEMENT FLOOR IN BOILER HOUSE AND ENGINE ROOM -
205
207
MALT MILL
BEER KETTLE
PITCH KETTLE
16' COOPER SHOP
HANCOCK CARISTIAN CHURCH
LIGHTS: GAS HEAT: STOVES
Scale of Feet.
50 40 30 20 10 0 50 100 150
HANCOCK
6" W.P.
162
HYD.



187
188
175
SHELBY
E. GRAY ST.
LOUISVILLE VOL. 2
E. MADISON
E. CHESTNUT
E. GRAY
210
216
ALLEY
J. V. PILCHER MFG CO. INC.
MFG'S OF BUTTONS & PENCIL HOLDERS
174
CLAY
176
211
215
STORAGE
PAINT SHOP
Scale of Feet.
163
HANCOCK



188
189
E. JACOB AV.
SHELBY
176
LOUISVILLE VOL. 2
PLUMBING
BAKERY
W. HO.
PAINTING
3RD WARD SCHOOL
LIGHTS: GAS, HEAT: STEAM.
TUBULAR F.E.
CARP'T'R SHOP
TRINITY COUNCIL Y.M.I.
LIGHTS GAS. HEAT: STOVES
UPHOLST'G
ALLEY
217
451
E. JACOB AV.
175
CLAY
177
E. GRAY
E. BROADWAY
1ST GERMAN BAPTIST CHURCH
LIGHTS: GAS. HEAT: STOVE
218
225
W. HO.
W. RM 1ST HALL 2ND
Scale of Feet.
HANCOCK
164

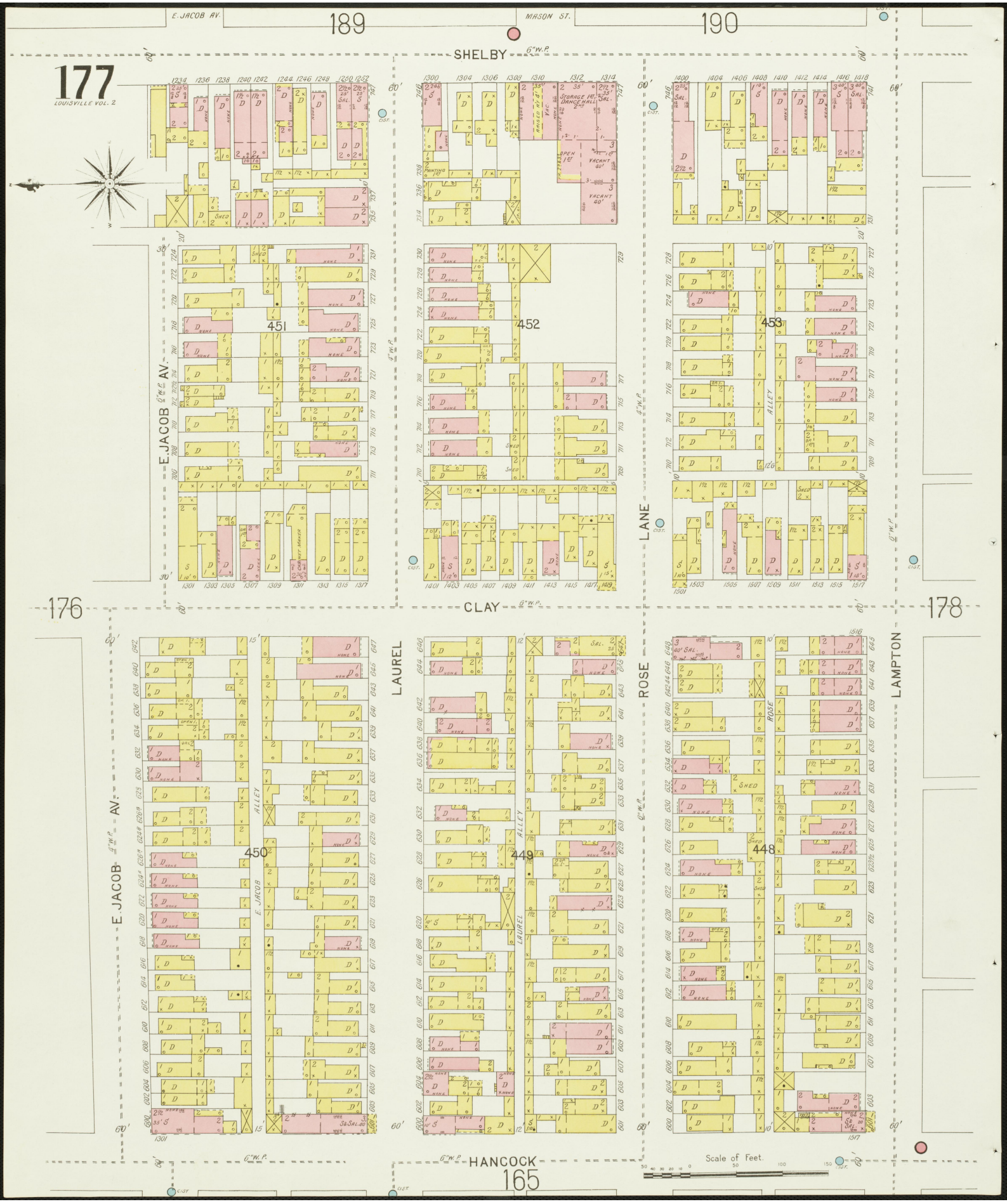
177
LOUISVILLE VOL. 2
E. JACOB AV.
189
MASON ST.
190
SHELBY
176
CLAY
178
165
HANCOCK
E. JACOB AV.
LANE
LAUREL
ROSE
LAMPTON
ALLEY
451
452
453
450
449
448
Scale of Feet.

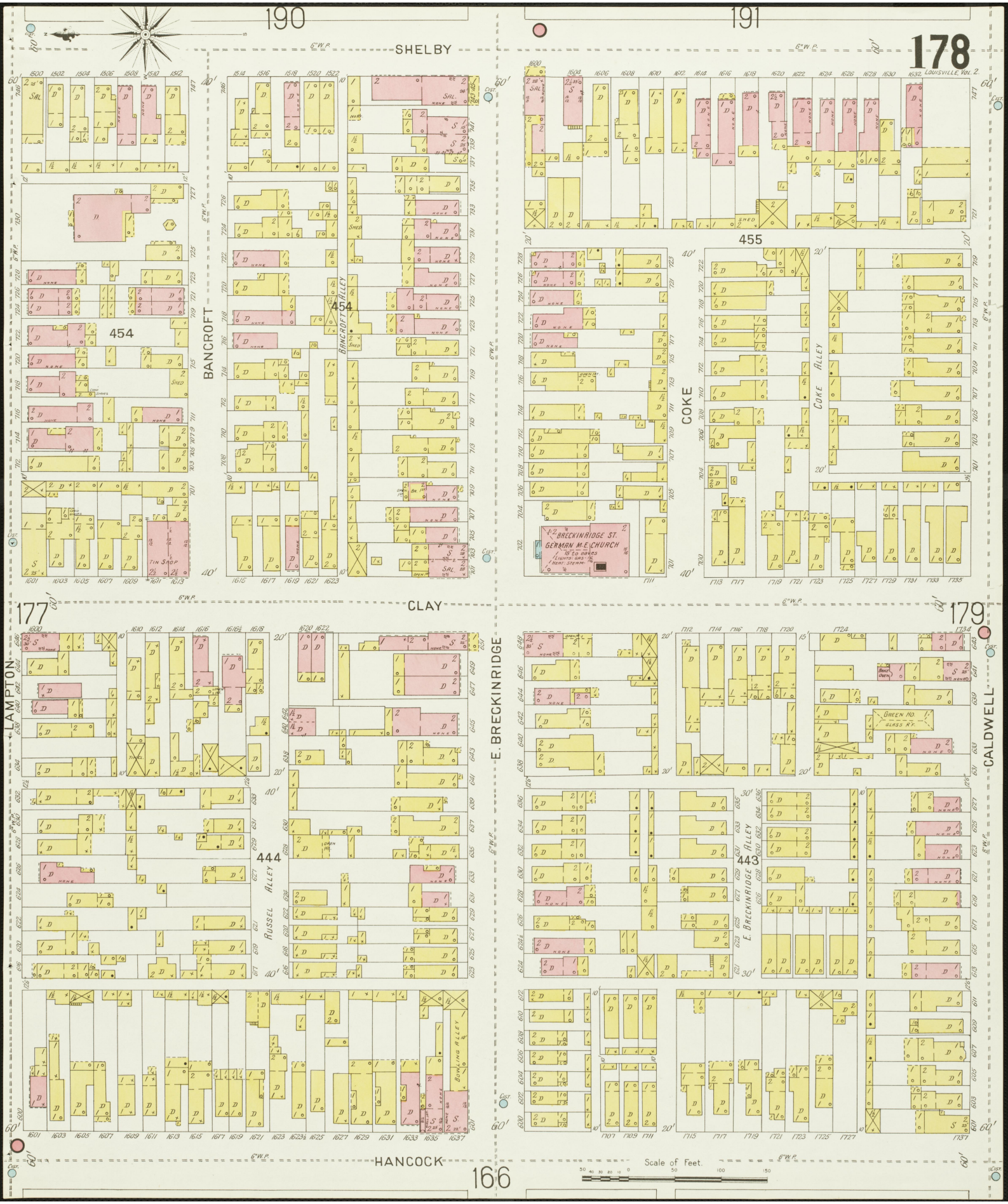
190
191
178
SHELBY
BANCROFT
BANCROFT ALLEY
454
455
COKE
COKE ALLEY
BRECKINRIDGE ST.
GERMAN M.E. CHURCH
177
CLAY
179
LAMPTON
E. BRECKINRIDGE
CALDWELL
444
RUSSEL ALLEY
443
E. BRECKINRIDGE ALLEY
BOWLING ALLEY
HANCOCK
166
Scale of Feet.


179
LOUISVILLE, VOL. 2
191
SHELBY
456
SPECKERT AV.
CALDWELL ALLEY
RUG FACTORY
CARPET CLEANING
178
CLAY
180
CALDWELL
E. KENTUCKY
ST. PAUL
440
HANCOCK
167
LOUISVILLE WOOLEN MILLS
622 CALDWELL ST.
CONSTANT WATCHMAN.
A.D.T. SYSTEM. 3 STATIONS
HOURLY ROUNDS. 2 PRIVATE
F.H. BOXES. LIGHTS: ELEC. (OWN DYN.)
HEAT: STEAM. BARRELS & BUCKETS
DIST. BUILDINGS MILL CONSTRUCTION
GRINNELL AUTOMATIC SPRINKLERS.
(WET SYSTEM EXCEPT PICKER HOUSE WHICH IS DRY.)
HEADS SPACED 8' x 10'. TWO SOURCES OF SUPPLY 6" CONNECTION TO CITY MAINS (45 LBS PRESSURE)
20,000 GALLONS GRAVITY TANK ELEVATED 75'. 3 V.P.'S WITH HOSE ATT. 1 OUTSIDE HYDRANT WITH 100' 2" HOSE ATT.
COTTON W. HO.
CORR. 1 R. CL. NO SPRINKLERS
20000 GAL. WATER TANK ON STEEL TRESTLE
RAG PICKER HO.
DYE HO.
PICKER HO.
MILL CONSTRUCTION
MACHINE SHOP B.
Scale of Feet.


192
E. ST. CATHERINE
SHELBY
180
LOUISVILLE, VOL. 2
BARONESS AV.
(NOT OPEN)
625
645
E. KENTUCKY ALLEY
BARONESS ALLEY
179
CLAY
181
E. KENTUCKY
E. ST. CATHERINE
439
ALLEY
ST. PAUL
439
ST. MATTHAEUS EVANGELISCHE KIRCHE
HANCOCK
168
Scale of Feet.

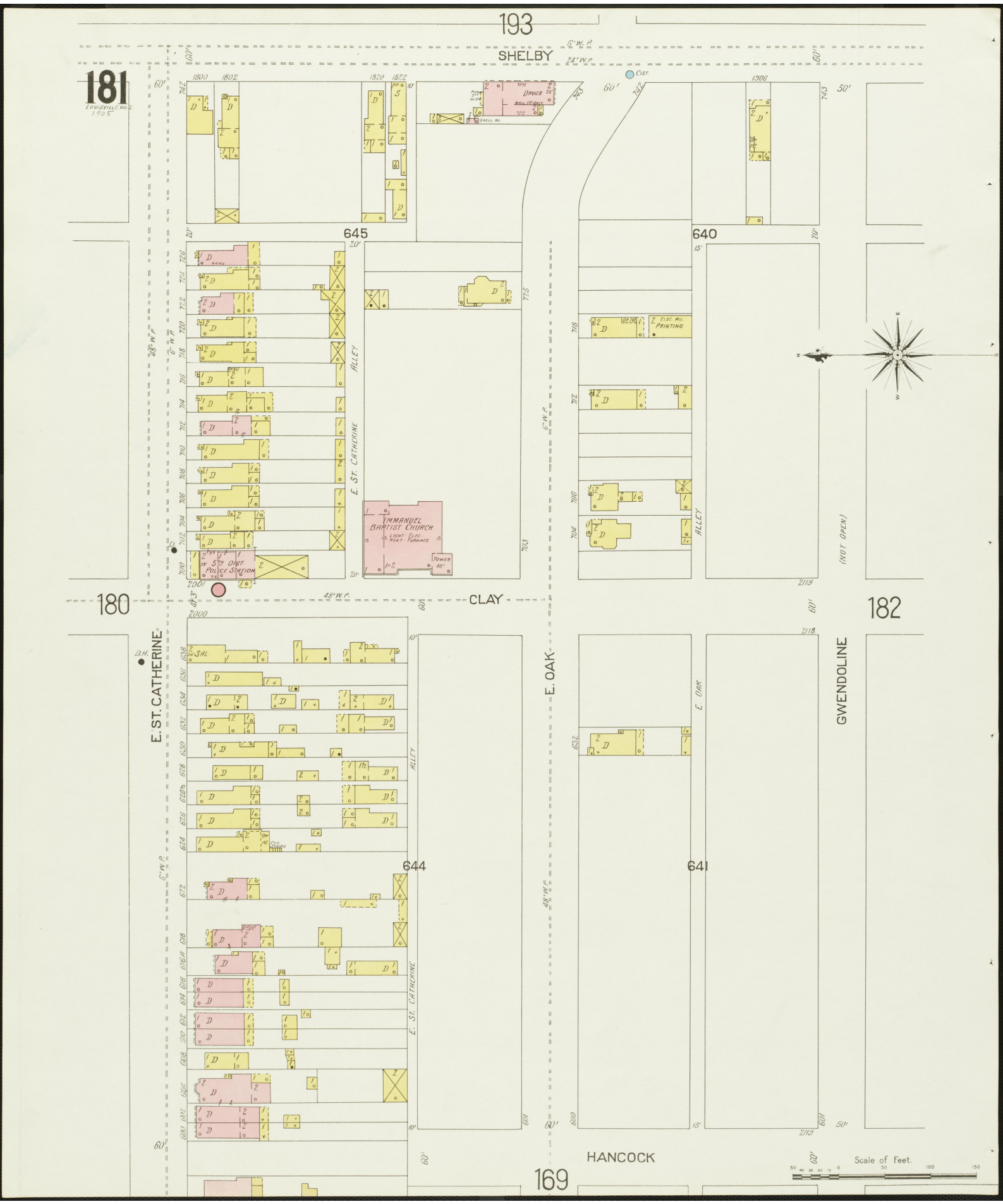

193
SHELBY
181
LOUISVILLE, VOL. 2.
1905
645
640
IMMANUEL BAPTIST CHURCH
LIGHT ELEC. HEAT FURNACE
TOWER 40'
5TH DIST. POLICE STATION
ELEC. MO. PRINTING
ALLEY
E. ST. CATHERINE
(NOT OPEN)
180
CLAY
182
E. ST. CATHERINE
E. OAK
GWENDOLINE
644
641
HANCOCK
169
Scale of Feet.


193
194
SEE VOLUME FOUR 1905
SHELBY
182
LOUISVILLE, VOL. 2
640
640
1157
TIN SHOP
PAINTS & OILS
KENTUCKY REFINING CO.
COTTON SEED OIL TANKS
181
CLAY
GWENDOLINE
(NOT OPEN)
ALLEY
RUPP
CAMP
E. ORMSBY AV.
641
641
1156
FOUR
VOLUME
SEE
Scale of Feet.
HANCOCK
170

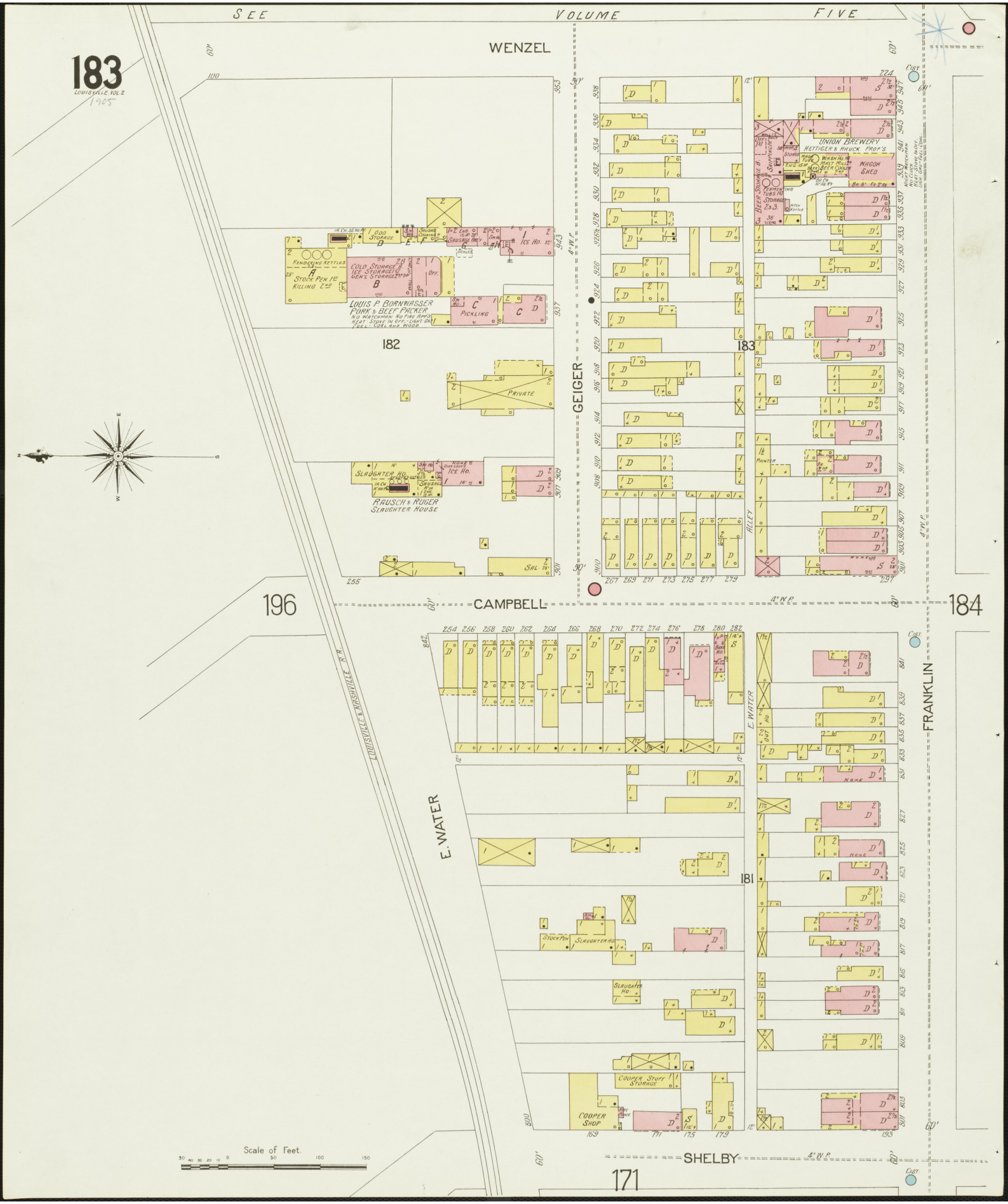

SEE VOLUME FIVE
183
LOUISVILLE VOL. 2
1905
WENZEL
GEIGER
CAMPBELL
FRANKLIN
SHELBY
E. WATER
LOUISVILLE & NASHVILLE R.R.
UNION BREWERY
HETTIGER & HAUCK PROP'S
WAGON SHED
LOUIS P. BORNWASSER
PORK & BEEF PACKER
RAUSCH & RUGER
SLAUGHTER HOUSE
COOPER STUFF STORAGE
COOPER SHOP
PRIVATE
ALLEY
182
183
181
196
184
171
Scale of Feet.

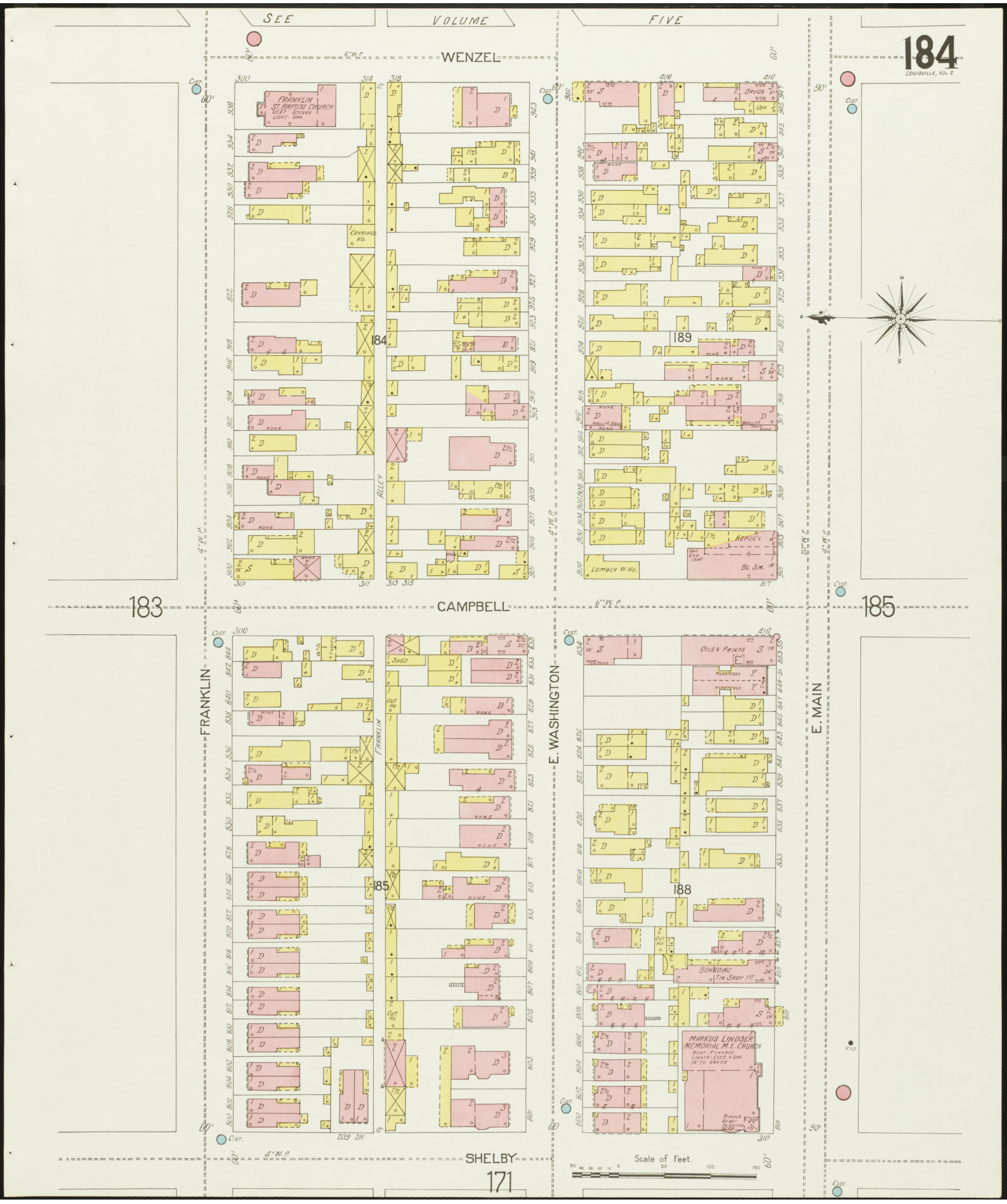
SEE
VOLUME
FIVE
184
LOUISVILLE, VOL. 2
WENZEL
FRANKLIN ST. BAPTIST CHURCH
HEAT: STOVES
LIGHT: GAS
CARRIAGE HO.
ALLEY
DRUGS
OFF.
REPOS'Y
LUMBER W. HO.
BL. SM.
183
CAMPBELL
185
FRANKLIN
E. WASHINGTON
E. MAIN
SHED
OUT HO.
OILS & PAINTS
PILASTERED
BOARDING
TIN SHOP 1ST
MARKUS LINDSER MEMORIAL M.E. CHURCH
HEAT: FURNACE
LIGHTS: ELEC. & GAS
14' TO EAVES
SHELBY
171
Scale of Feet.

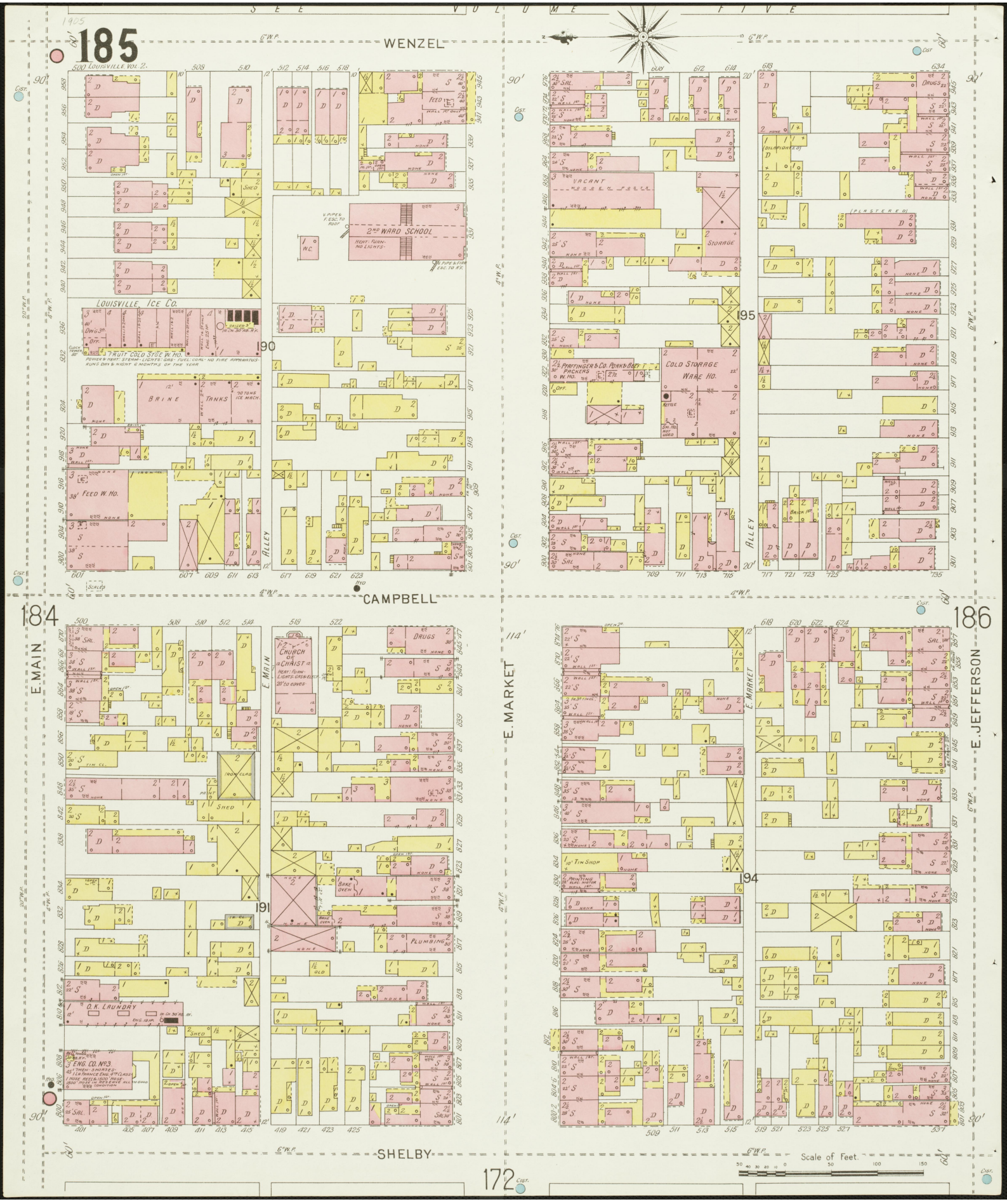

SEE VOLUME FIVE
185
WENZEL
CAMPBELL
SHELBY
E. MAIN
E. MARKET
E. JEFFERSON
184
186
190
191
194
195
172
LOUISVILLE ICE CO.
2ND WARD SCHOOL
COLD STORAGE WARE HO.
VACANT
STORAGE
BRINE TANKS
FEED W. HO.
ALLEY
CHURCH OF CHRIST
O.K. LAUNDRY
PLUMBING
TIN SHOP
Scale of Feet.

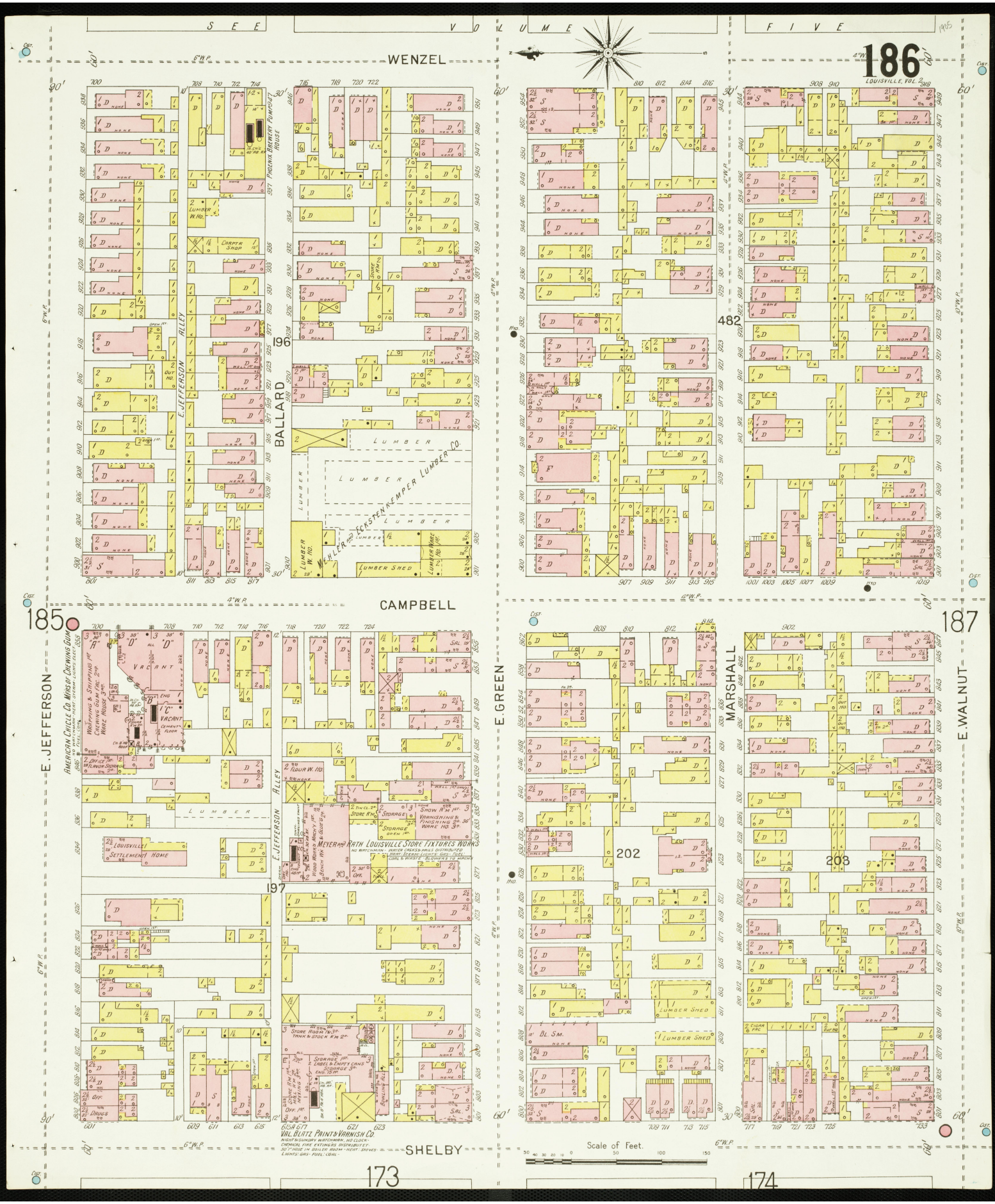
SEE VOLUME FIVE
186
WENZEL
CAMPBELL
SHELBY
E. JEFFERSON
E. GREEN
MARSHALL
E. WALNUT
BALLARD
ALLEY
196
197
202
208
482
185
187
173
174
LOUISVILLE, VOL. 2, 218
PHOENIX BREWERY PUMPCRAFT HOUSE
LUMBER
LUMBER SHED
MEHLER AND ECKSTEN-KEMPER LUMBER CO.
VACANT
LOUISVILLE SETTLEMENT HOME
MEYER AND RATH LOUISVILLE STORE FIXTURES WORKS
VAL. BLATZ PAINT & VARNISH CO.
AMERICAN CHICLE CO. WEBER CHEWING GUM
Scale of Feet.

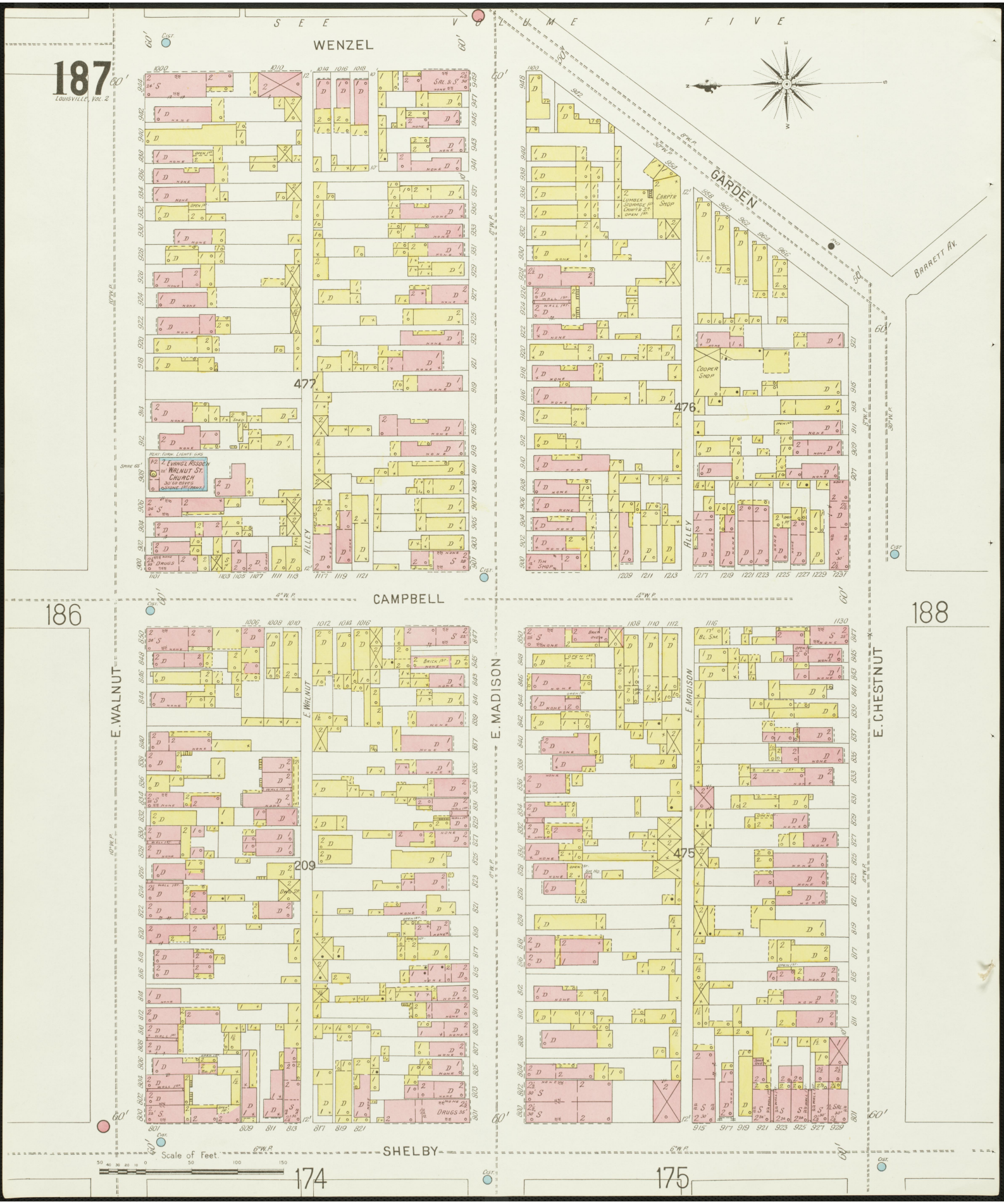

SEE VOLUME FIVE
WENZEL
187
LOUISVILLE, VOL. 2
GARDEN
BARRETT AV.
CAMPBELL
186
188
E. WALNUT
E. MADISON
E. CHESTNUT
SHELBY
174
175
477
476
209
475
ALLEY
EVANGL ASSOCN WALNUT ST. CHURCH
CARPTR SHOP
COOPER SHOP
TIN SHOP
DRUGS
Scale of Feet.


SEE VOLUME FIVE
188
LOUISVILLE VOL. 2.
SOUTH FORK OF BEARGRASS CREEK
BARRET AV.
GARDEN ST.
L. & N. R.R.
BRIDGE
JOSEPH H. PETER AND CO. STONE CUTTING WORKS
NO WATCHMAN - POWER: ELECT. (OWN GENERATOR) NO HEAT - NO LIGHTS
SHOP
WARE HO.
OFFICE
TIN SHOP
LUMBER STORAGE
VACANT
ALLEY
473
472
CAMPBELL
187
189
E. CHESTNUT
E. GRAY (KELLER)
E. BROADWAY
JOHN BARTMAN AND SONS LUMBER YARD
LUMBER WARE HO.
LUMBER SHED
ST. MARTINS PARISH SCHOOL (BOYS DEPART.)
ST. MARTINS PARISH SCHOOL (GIRLS DEPART.)
RECITATION RMS.
PRIVATE THEATRE
URSULINE CONVENT OF THE IMMACULATE CONCEPTION
CONVENT
URSULINE CHAPEL
35' to eaves
PLASTERED WALLS
35' to eaves
ST. MARTINS R.C. CHURCH
PARISH HO.
474
471
LOGAN ST.
SHELBY
GRAY ST.
175
176
Scale of Feet.


189
SEE VOLUME FIVE
LOUISVILLE & NASHVILLE R. R.
SOUTH FORK
BEARGRASS CREEK
BRIDGE
BALLARD & BALLARD CO. FLOUR MILLS
BALLARD & BALLARD CO. GRAIN ELEVATORS (STEEL)
IRON LOADING SHED
MILL BUILDING
BAG WARE HO.
PACKING RM.
BOILER RM.
CITY PACKING RM.
8 PACKERS
FLOUR WARE HO.
WAGON SHED
PREMIUM DEPARTMT.
OFFICE
WARE HOUSE
MILL BUILDG.
PRIVATE ALLEY
470
467
469
468
466
CAMPBELL
LOGAN
SHELBY
188
190
176
177
E. BROADWAY
E. JACOB
LOUISVILLE CITY RAILWAY CO'S POWER HO.
LOUISVILLE CITY RAILWAY CO'S STORAGE WARE HO.
MASON
FRANK RAIDT MILLING CO. (INC.)
FIRE PROOF CONST'N
PUMPING STATION
Scale of Feet.



SEE VOLUME FIVE
190
LOUISVILLE, VOL. 2.
UNDERHILL
LOUISVILLE & NASHVILLE R. R.
SOUTH FORK OF BEARGRASS CREEK
LUMBER & STAVES
STAVE PILES
COOPER SHOP
MASON ALLEY
464
189
MASON
HENRY PILCHER'S SONS PIPE ORGAN FAC.
LAMPTON
SCHAEFER-MEYER BREWING CO. BRANCH OF THE CENTRAL CONSUMERS CO.
BEER STORAGE IN BOTTLES No 12
WAGON SHED
ICE HOUSE
TANK ROOM
FIRE PROOF CONST.
PITCH SHED
BARREL WASH RM
BREW HO.
BEER CELLAR
PACKING RM
IRON LOADING SHED
OFFICE
CATTLE SHED
The FERN CLIFF DISTILLERY CO.
SCHWAB BROS. Prop's
REGISTERED DISTILLERY No 409-5TH DIST. OF KY.
PRODUCT: RYE & BOURBON SWEET MASH WHISK.
CAP: 803 BUSH-YIELD 86 BBLS. DAILY-
RUN SIX MONTHS IN YEAR-HEAT: STEAM IN WARE HO. "A" STOVE IN OFFICE-LIGHTS: LARD OIL LAMPS-POWER: STEAM-STEAM DOUBLER-
CONSTANT WATCHMAN-AMERICAN WATCH TIME DETECTOR-
8 STATIONS-HOURLY ROUNDS-
463
E. BRECKINRIDGE
191
LOGAN
WAGON SHOP
OUT HO'S
465
462
SHELBY
Scale of Feet.
177
178
BANCROFT ST.

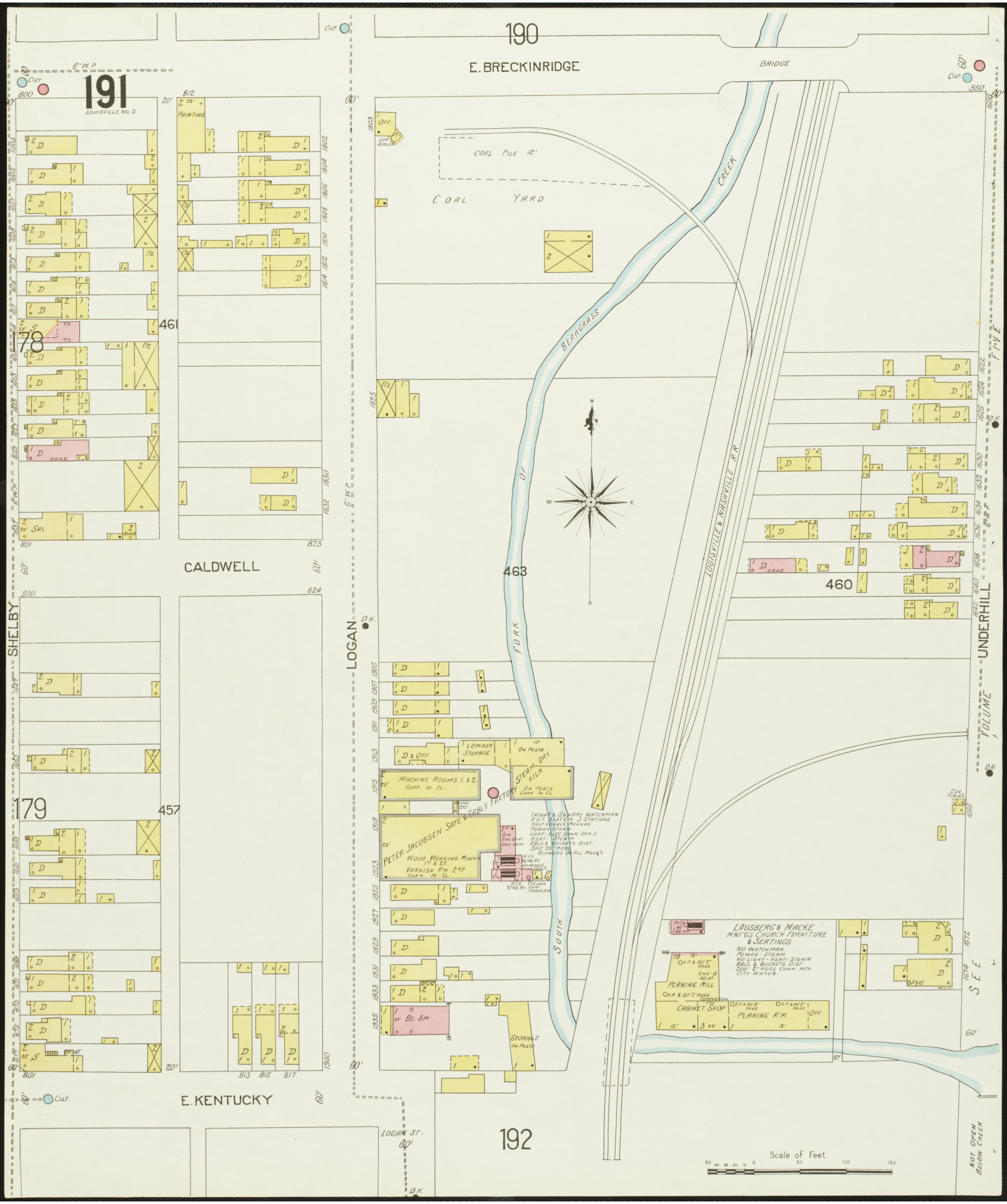

190
E. BRECKINRIDGE
BRIDGE
191
LOUISVILLE, VOL. 2
6" W.P.
CIST.
PAINTING
COAL PILE 12'
COAL YARD
BEARGRASS CREEK
FORK OF
LOUISVILLE & NASHVILLE R.R.
461
178
463
460
CALDWELL
SHELBY
LOGAN
UNDERHILL
FIVE
VOLUME
179
457
LUMBER STORAGE
ON POSTS
MACHINE ROOMS 1. & 2.
CORR. IR. CL.
STEAM DRY KILN
PETER JACOBSEN SAFE & TABLE FACTORY
WOOD WORKING MACH'Y
VARNISH R'M 2ND
SOUTH
LAUSBERG & MACKE
MNFGS CHURCH FURNITURE & SEATINGS
NO WATCHMAN
POWER: STEAM
NO LIGHT - HEAT: STEAM
BBLS. & BUCKETS DIST.
200' 2" HOSE CONN. WITH CITY WATER
PLANING MILL
CABINET SHOP
PLANING R'M.
STORAGE ON POSTS
BL. SM.
SEE
E. KENTUCKY
LOGAN ST.
192
NOT OPEN BELOW CREEK
Scale of Feet.



SEE VOLUME FIVE
SWAN
192
LOUISVILLE VOL. 2
HOPE WORSTED CO.
YARN MILL
1 NIGHT WATCHMAN - A.O.T. SYSTEM.
7 STATIONS - HOURLY ROUNDS.
LIGHTS: ELEC. (OWN DYN.)
HEAT: STEAM - FUEL: COAL
GRINNELL AUTOMATIC SPRINKLERS
THROUGHOUT EXCEPT WOOL WASHING BLD'G
WET SYSTEM. HEADS SPACED 8' x 10'
CONNECTED TO CITY WATER
45 LBS PRESSURE & TO 1000 GALL'S
GRAVITY TANK ELEVATED 15' ABOVE
HIGHEST HEAD.
UNDERHILL
STORAGE B.
WOOL STORAGE 2ND
2 ROWS OF WOOD
POSTS - 3' FLOORS.
17 WARPERS
7 CARDING MACH'S
24 GILL BOXES
5 COMBS
14 DRAWING FRAMES
24 ROVERS
6 REDUCERS
54 SPINNING FRAMES
16 TWISTERS 2ND
DYNAMO
1000 HP ENG.
MACHINE & BL. SM SHOP
463
623
628
J.M. CASE MILL MFG CO.
NO WATCHMAN
POWER: GAS ENG.
HEAT: STOVES - NO LIGHT
CITY WATER
CABINET SHOP
E. KENTUCKY
HOPE WORSTED CO.
YARN MILL
ALLEY
E. ST. CATHERINE
LOUISVILLE & NASHVILLE R.R.
191
193
MARY
LUMBER PILES
LUMBER SHED
CARP'R SHOP
E. KENTUCKY
E. ST. CATHERINE
LOGAN
ENGINE CO. #14
THE LOGAN ST. BAPTIST CHURCH
LIGHT: GAS
HEAT: STOVE
15' TO EAVES
624
627
CIGAR FACT'Y
SHELBY
180
Scale of Feet.


193
LOUISVILLE VOL 2
1905
SEE VOLUME FIVE
SWAN
DANDRIDGE
SEE VOLUME FIVE
GERMANTOWN SCHOOL
HEAT: STEAM. LIGHTS: NONE.
635
634
MARY
ALLEY
E. OAK
RUPP
PETER & MERCHER - STEAM STONE WORKS
39' MILL
SHOP
LOUISVILLE & NASHVILLE R. R.
192
194
GRAIN & FEED
COOPER SHOP
OHIO FALLS OIL & GASOLINE DELIVERY CO.
E. OAK (MILK)
LOGAN
627
637
PAROCHIAL SCHOOL (CHURCH OF ST. VINCENT DE PAUL)
ST. VINCENT DE PAUL R.C. CHURCH
PLASTERED WALLS
Scale of Feet.
SHELBY
181
182

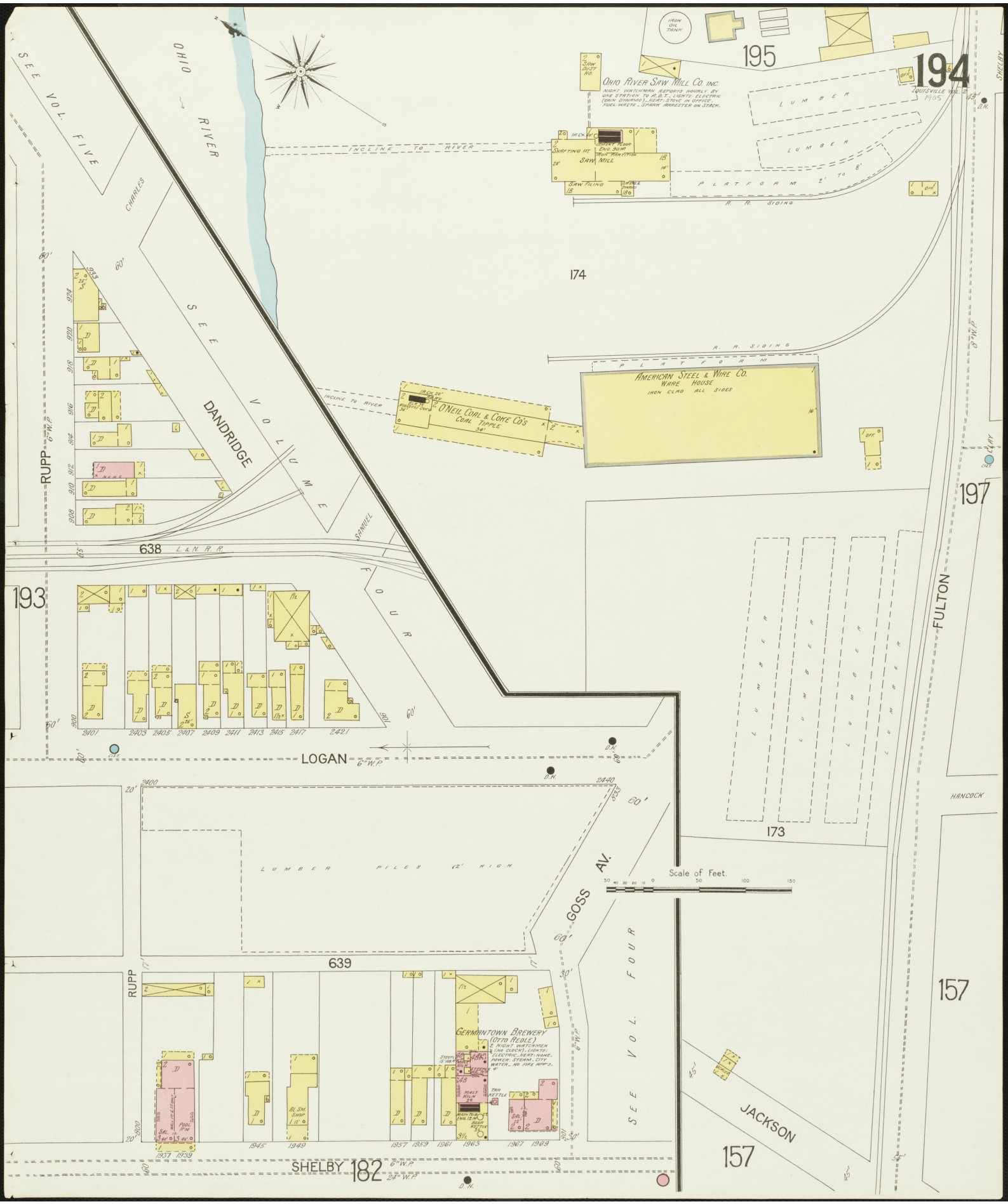

OHIO RIVER
SEE VOL. FIVE
CHARLES
SEE VOLUME FOUR
DANDRIDGE
SAMUEL
RUPP
6" W.P.
638
L. & N. R. R.
193
2401
2403
2405
2407
2409
2411
2413
2415
2417
2421
LOGAN
6" W.P.
D.H.
2400
2440
LUMBER PILES 12' HIGH
639
RUPP
GOSS AV.
SEE VOL. FOUR
GERMANTOWN BREWERY
(OTTO REDLE)
2 NIGHT WATCHMEN (NO CLOCK). LIGHTS: ELECTRIC. HEAT: NONE. POWER: STEAM. CITY WATER. NO FIRE APP'S.
1937
1939
1945
1949
1957
1959
1961
1963
1967
1969
SHELBY
182
6" W.P.
24" W.P.
D.H.
Scale of Feet.
50 40 30 20 10 0 50 100 150
JACKSON
157
157
HANCOCK
FULTON
197
173
174
195
194
LUMBER
LUMBER
LUMBER
LUMBER
LUMBER
LUMBER
LUMBER
PLATFORM 2' TO 8'
R. R. SIDING
SAW MILL
SAW FILING
INCLINE TO RIVER
OHIO RIVER SAW MILL CO. INC.
NIGHT WATCHMAN REPORTS HOURLY BY ONE STATION TO A.D.T. LIGHTS: ELECTRIC (OWN DYNAMO). HEAT: STOVE IN OFFICE. FUEL: WASTE. SPARK ARRESTER ON STACK.
IRON OIL TANK
SAW DUST HO.
LOUISVILLE VOL. 2
1905
SHELBY
D.H.
CLAY
8" W.P.
R. R. SIDING
PLATFORM
AMERICAN STEEL & WIRE CO.
WARE HOUSE
IRON CLAD ALL SIDES
O'NEIL COAL & COKE CO'S
COAL TIPPLE
34'

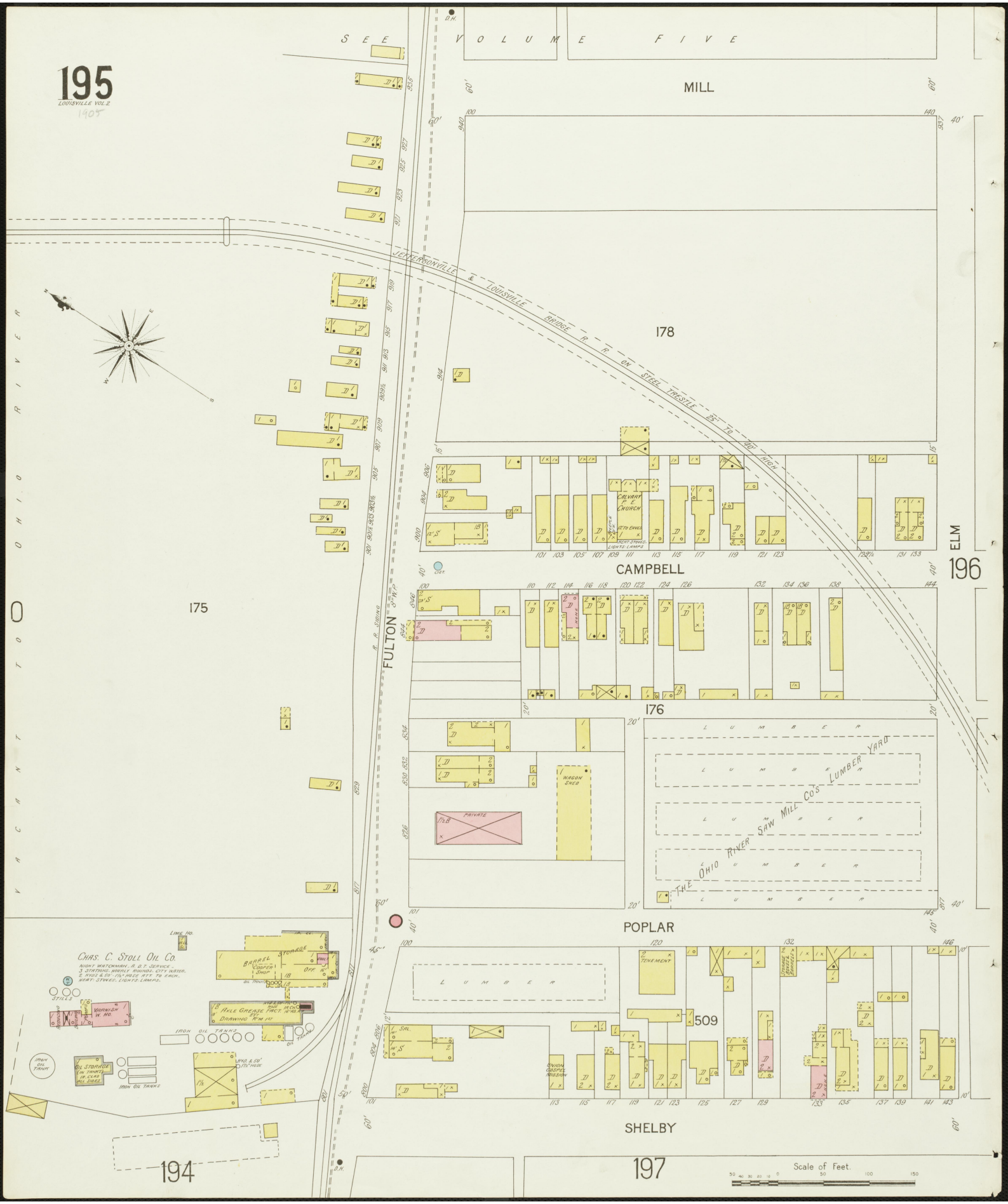
195
LOUISVILLE VOL. 2
1905
SEE VOLUME FIVE
MILL
178
JEFFERSONVILLE & LOUISVILLE BRIDGE R. R. ON STEEL TRESTLE 25' TO 40' HIGH
CALVARY P. E. CHURCH
CAMPBELL
ELM
196
175
FULTON
176
WAGON SHED
PRIVATE
LUMBER
THE OHIO RIVER SAW MILL CO'S LUMBER YARD
POPLAR
CHAS. C. STOLL OIL CO.
BARREL STORAGE
COOPER SHOP
AXLE GREASE FACT.
IRON OIL TANKS
OIL STORAGE
TENEMENT
509
UNION GOSPEL MISSION
SHELBY
194
197
Scale of Feet.


SEE VOLUME FIVE
1905
196
LOUISVILLE VOL. 2
MILL
179
ELM
195
CAMPBELL
183
177
POPLAR
509
SHELBY
197
E. WATER
LOUISVILLE & NASHVILLE R. R.
JEFFERSONVILLE & LOUISVILLE BRIDGE R. R. ON STEEL TRESTLE 25' TO 40' HIGH
Scale of Feet.



JAN 2 1906
1905
197
LOUISVILLE, VOL. 2.
194
R. R. SIDING
FULTON
8" W.P.
NEGRO TENEMT
SAL
FULTON ALLEY
HANCOCK
172
VAC
CRACKED WALL
SPURRIER
157
HANCOCK
CARP'R
BL. SM.
CHARCOAL HO. (IRON CL.)
ROLLING MILL
ENG. 200 HP.
ENG. SHEARS
ENG. 450 HP.
FURNACES
ROLLS
EWALD IRON CO. (INC.)
3 NIGHT WATCHMEN - NO CLOCK - NO FIRE APP.
HEAT: STOVES IN OFFICE - LIGHTS: ELECTRIC
FUEL: COAL
ORE SHED
FIRE BRICK
OFFICE
CLAY
6" W.P.
LOWER FULTON PUBLIC SCHOOL
JUNK
SHED
169
195
L. & N. R. R.
E. WATER
JEFFERSONVILLE & LOUISVILLE BRIDGE R. R.
ON STEEL TRESTLE 25' TO 40' ABV. GROUND
171
Scale of Feet.

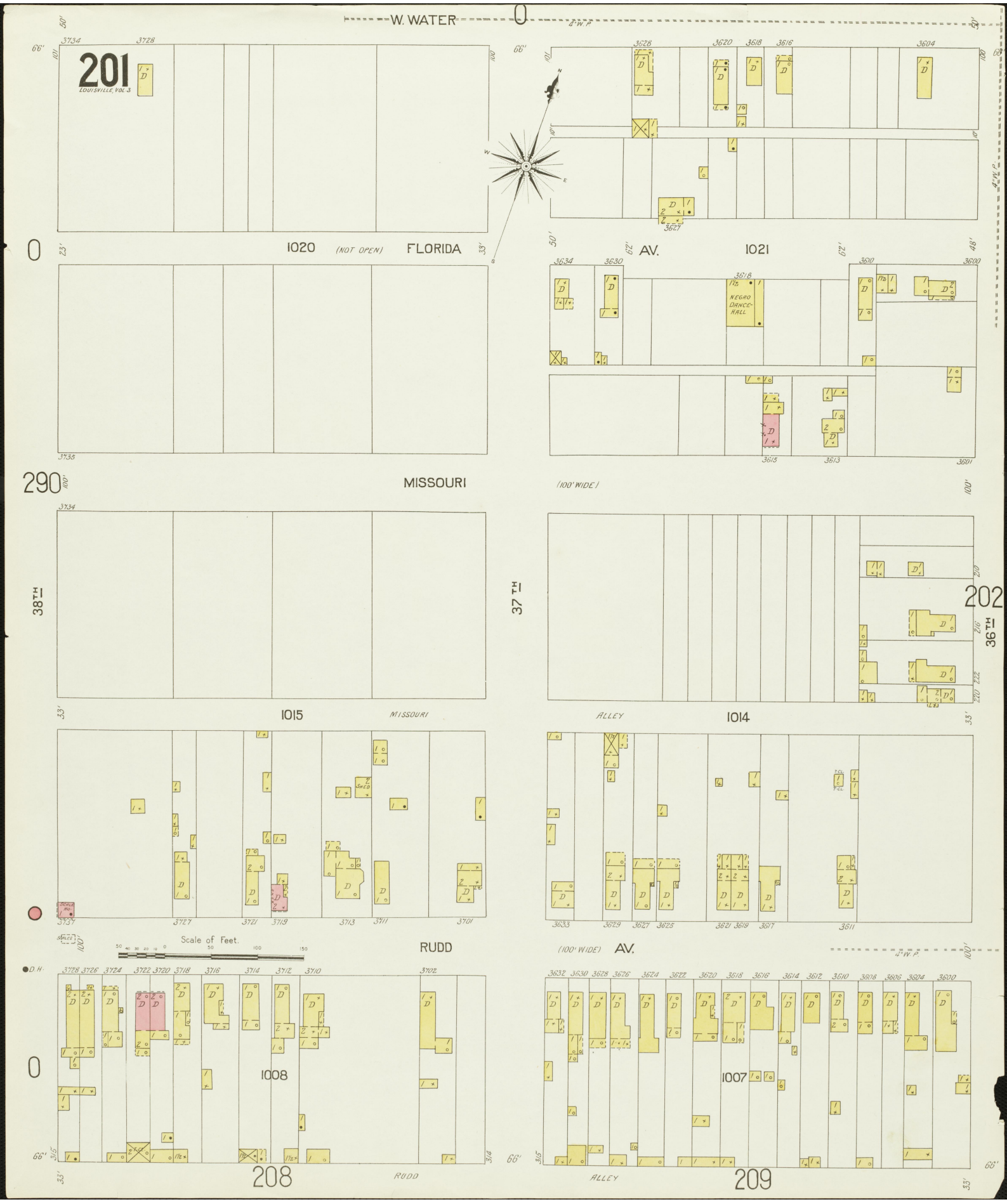
W. WATER
201
LOUISVILLE, VOL. 3
1020 (NOT OPEN) FLORIDA
1021 AV.
NEGRO DANCE HALL
MISSOURI
(100' WIDE)
38TH
37TH
36TH
202
1015
MISSOURI
ALLEY
1014
Scale of Feet.
RUDD
(100' WIDE) AV.
1008
1007
208
RUDD
ALLEY
209

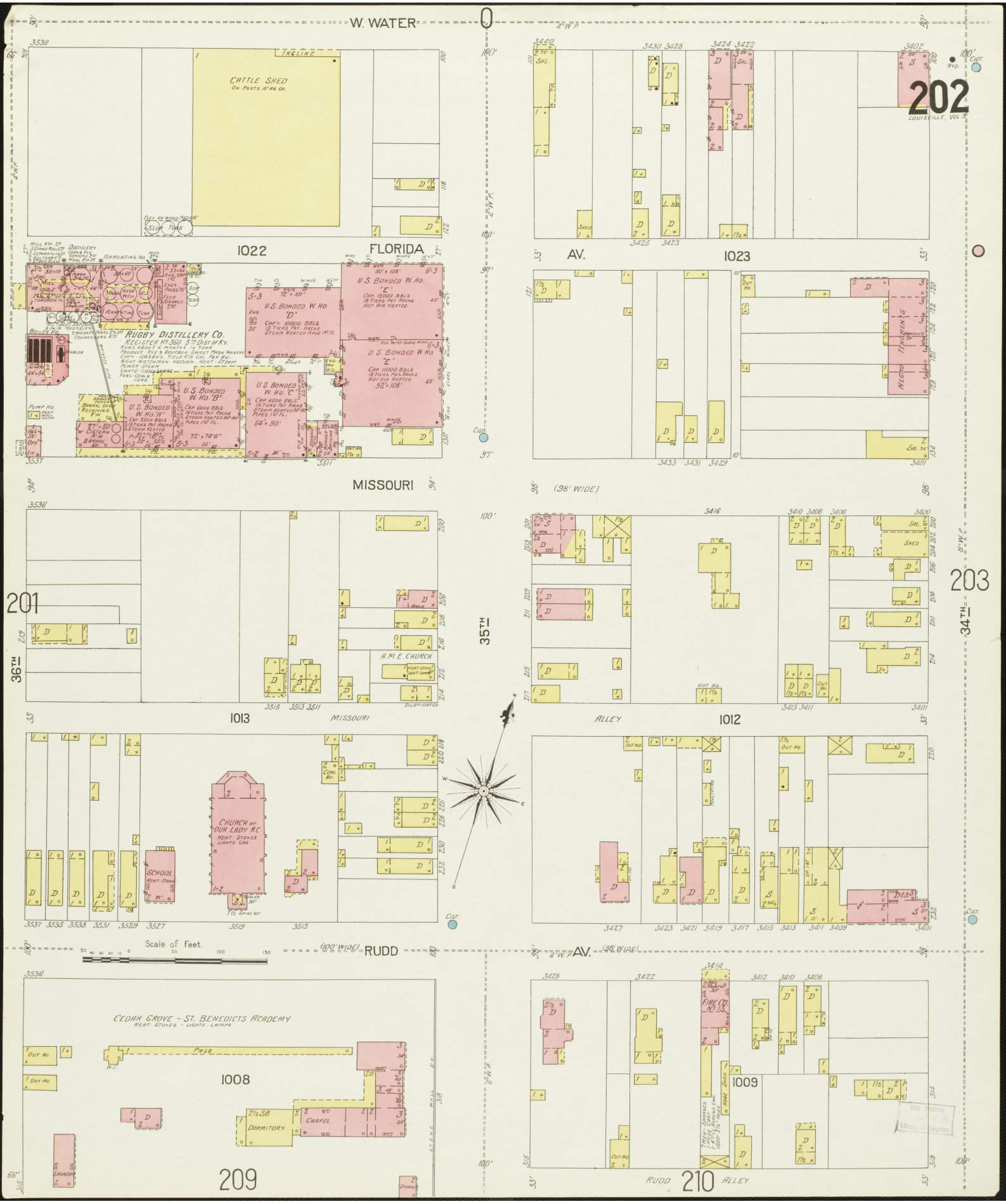
W. WATER
202
LOUISVILLE, VOL. 3
CATTLE SHED
ON POSTS, 10' AB. GR.
INCLINE
1022
FLORIDA
AV.
1023
RUGBY DISTILLERY CO.
KEGISTER № 360 5TH DIST. OF KY.
U.S. BONDED W. HO. "D"
U.S. BONDED W. HO. "E"
U.S. BONDED W. HO. "A"
U.S. BONDED W. HO. "B"
U.S. BONDED W. HO. "C"
NEGRO TENEMENTS
MISSOURI
(98' WIDE)
201
203
35TH
36TH
34TH
A.M.E. CHURCH
1013
1012
ALLEY
CHURCH OF OUR LADY R.C.
SCHOOL
RUDD
(100' WIDE)
AV.
(98' WIDE)
Scale of Feet.
CEDAR GROVE - ST. BENEDICTS ACADEMY
1008
DORMITORY
CHAPEL
1009
FIRE CO. № 13
209
210
RUDD
ALLEY

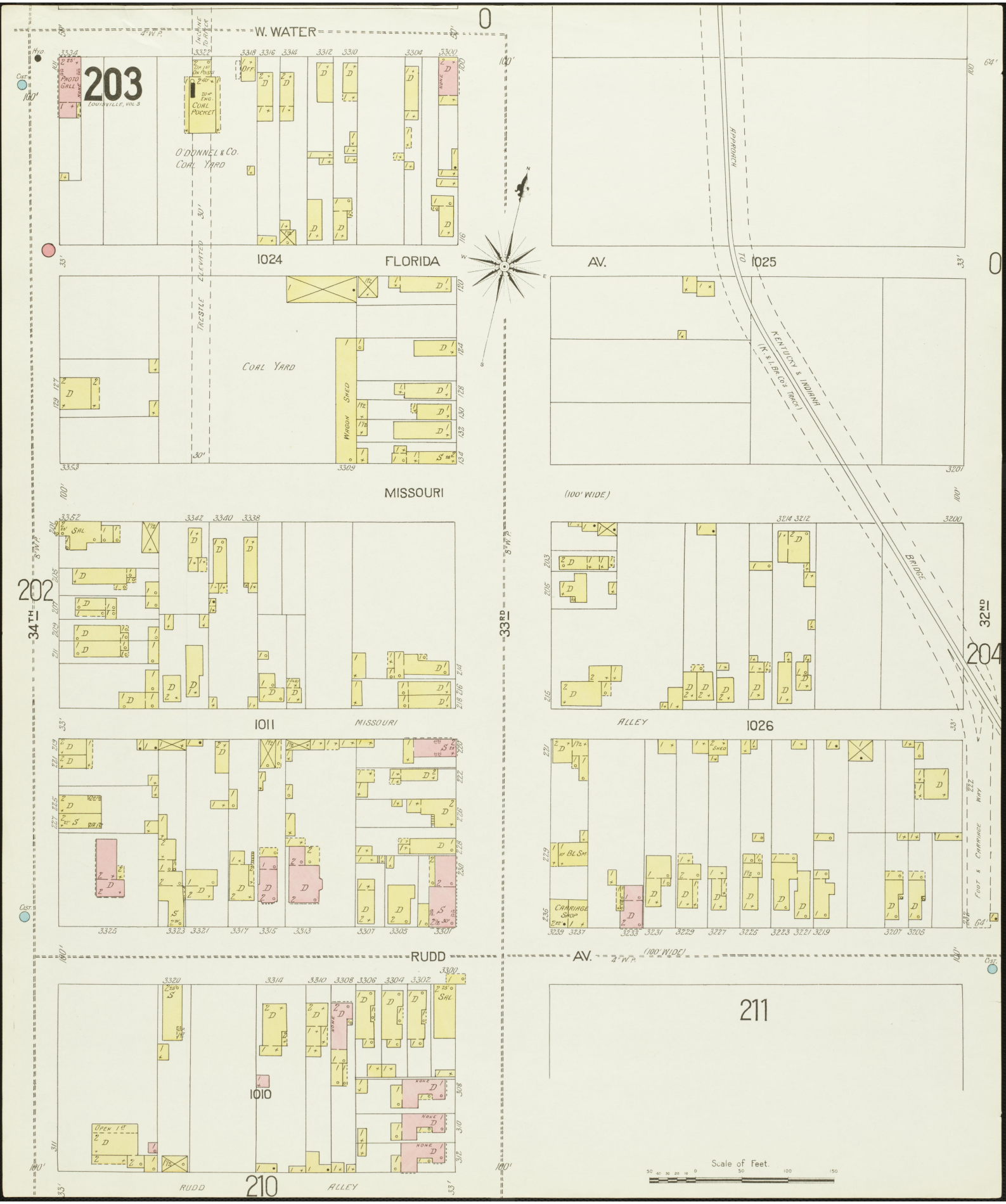
203
W. WATER
O'DONNEL & CO. COAL YARD
1024
FLORIDA
AV.
1025
COAL YARD
TRESTLE ELEVATED
WAGON SHED
KENTUCKY & INDIANA (K. & I. BR CO'S TRACT)
BRIDGE
MISSOURI
(100' WIDE)
202
34TH
33RD
32ND
204
1011
MISSOURI
ALLEY
1026
RUDD
AV.
(100' WIDE)
211
1010
RUDD
210
ALLEY
Scale of Feet.

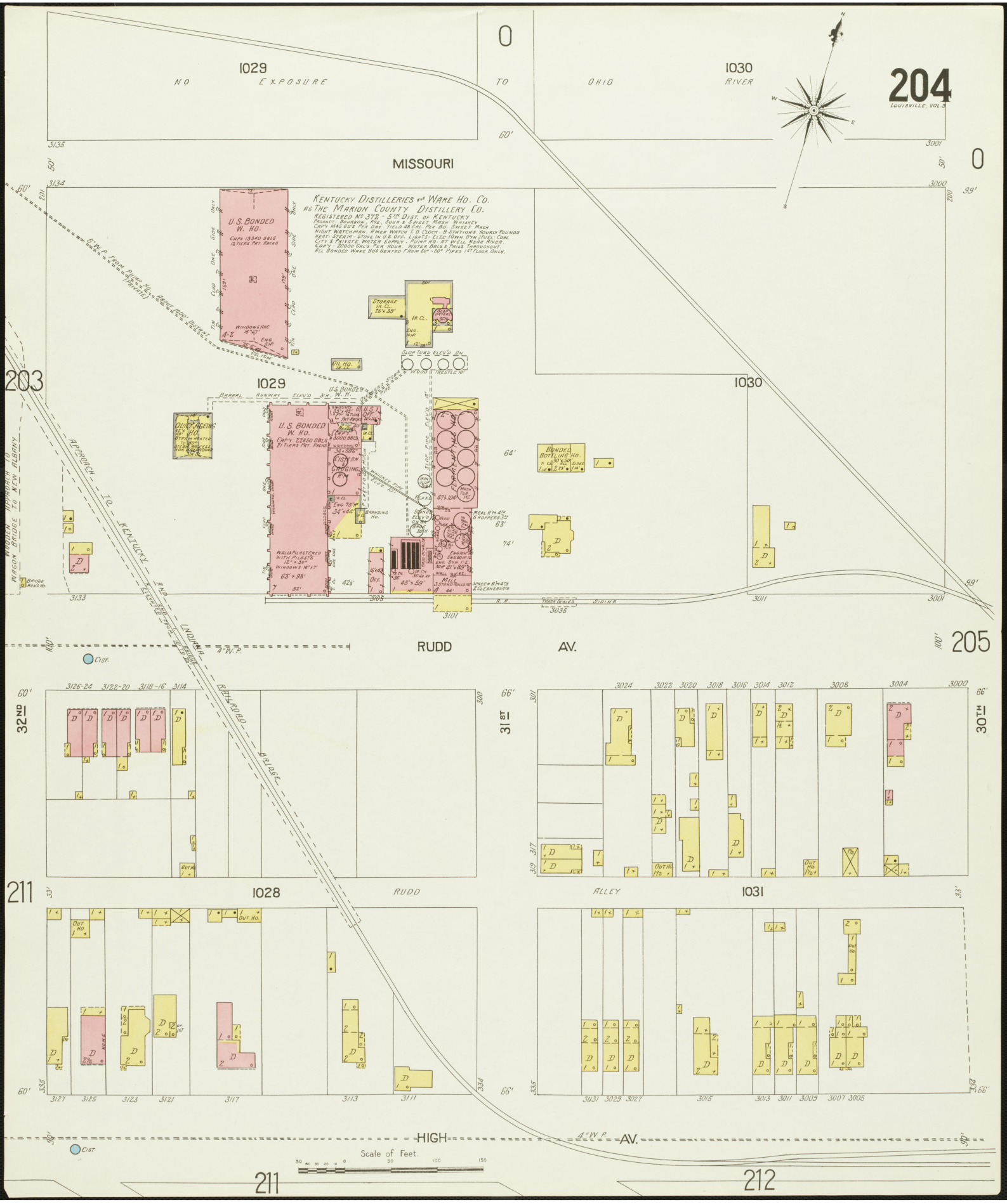
204
LOUISVILLE, VOL. 3
1029
NO EXPOSURE TO OHIO RIVER
1030
MISSOURI
KENTUCKY DISTILLERIES AND WARE HO. CO.
AS THE MARION COUNTY DISTILLERY CO.
REGISTERED No 372 - 5TH DIST. OF KENTUCKY
PRODUCT: BOURBON, RYE, SOUR & SWEET MASH WHISKEY
CAP'Y 1445 BU'S PER DAY. YIELD 48 GAL PER BU. SWEET MASH
NIGHT WATCHMAN. AMER WATCH T.D. CLOCK. 9 STATIONS. HOURLY ROUNDS
HEAT: STEAM - STOVE IN U.S. OFF. LIGHTS: ELEC. (OWN DYN.) FUEL: COAL
CITY & PRIVATE WATER SUPPLY. PUMP HO. AT WELL NEAR RIVER
CAP'Y: 20000 GALS PER HOUR. WATER BBLS & PAILS THROUGHOUT.
ALL BONDED WARE HO'S HEATED FROM 60° - 80° PIPES 1ST FLOOR ONLY.
U.S. BONDED W. HO.
CAP'Y 13340 BBLS 12 TIERS PAT. RACKS
WINDOWS ARE 16"x7"
STORAGE IR. CL. 25'x39'
IR. CL.
ENG. 10 HP.
SLOP TUBS ELEV'D ON WOOD TRESTLE 10'
OIL HO. IR. CL.
U.S. BONDED W. HO.
CAP'Y 22850 BBLS 21 TIERS PAT. RACKS
QUICK AGEING HO.
STEAM HEATED TO 80° STORE ROCKS WON'T ADJUST IR. CL.
CISTERN GAUGING RM.
WALLS PILASTERED WITH PILASTS 12"x30"
WINDOWS 16"x7"
63'x98'
BRANDING HO.
FERMENTING HOUSE
MILL
BONDED BOTTLING HO.
MEAL RM 4TH 5 HOPPERS 3RD
SCREEN RM 4TH 2 CLEANERS 4TH
TRACK SCALES SIDING
R.R.
BARREL RUNWAY ELEV'D 3'H. W.H.
SLOP PIPE ELEV'D 12'
WHISKEY PIPE ELEV'D 10'
APPROACH TO KENTUCKY AND INDIANA RAILROAD BRIDGE
WOODEN APPROACH TO WAGON BRIDGE TO NEW ALBANY
BRIDGE MAN'S HO.
G.W.P. FROM PUMP HO. ABOUT 1000' DISTANT (PRIVATE)
203
205
RUDD AV.
4" W.P.
CIST.
32ND
31ST
30TH
211
1028
RUDD ALLEY
1031
HIGH AV.
Scale of Feet.
212


205
LOUISVILLE, VOL. 3
0
0
1033
1034
99'
100'
99'
RUDD
AV.
100'
100'
66'
301
LOW BOTTOM LAND SUBJECT TO OVERFLOW FROM OHIO RIVER AT HIGHWATER
204
1032
RUDD
1035
ALLEY
206
33'
35'
30TH
29TH
28TH
SAND HO.
BL. SM.
LOCOMOTIVE HO.
K. & I. BRIDGE R.R. REPAIR SHOP ELEC. DEPT
1=1½
335
2935
100'
2769
2753
2751
2749
2745
SWITCHMANS HO.
MARINE
4" W.P.
K. & I. BRIDGE R.R.
MAIN TRACKS ON WOOD TRESTLE 20' HIGH
90'
HIGH
AV.
212
2768
TOOL HO.
HAND CAR HO.
2754
2752
2750
2746
2742
2829
1036
29TH ST.
HIGH
AV.
6" W.P.
2823
2821
2819
2817
2815
2813
2811
2809
2801
99'
213
28TH ST.
CIST.
Scale of Feet.
50 40 30 20 10 0 50 100 150



206
LOUISVILLE, VOL. 3
LOUISVILLE & PORTLAND CANAL
FACING RUDD AVE
OUT HO.
1038
RUDD
ALLEY
1041
MARINE
K. & I. BRIDGE R.R.
MAIN TRACK ON WOODEN TRESTLE 25' HIGH
205
28TH (NOT OPENED)
27TH
26TH
1037
MARINE
ALLEY
PRIVATE ALLEY
1042
PIG PENS 4' HIGH
SHED
STORAGE
BL. SM.
CIST.
213
28TH ST.
HIGH AV.
214
26TH ST.
D.H.
Scale of Feet.

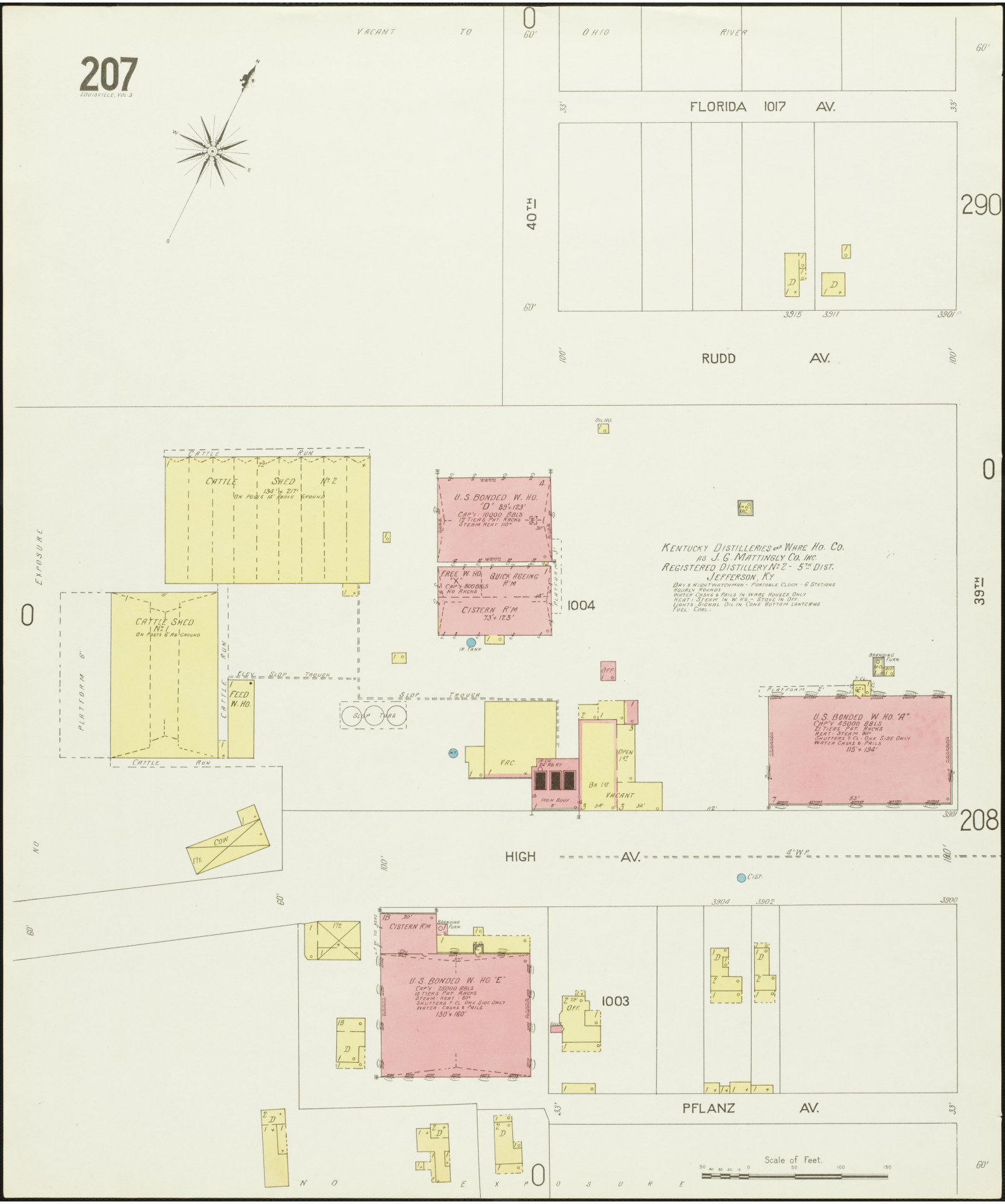
207
LOUISVILLE, VOL. 3
VACANT TO OHIO RIVER
FLORIDA 1017 AV.
RUDD AV.
40TH
39TH
HIGH AV.
PFLANZ AV.
EXPOSURE
CATTLE RUN
CATTLE SHED No 2
134' x 217'
ON POSTS 14' ABOVE GROUND
CATTLE SHED No 1
ON POSTS 6' AB. GROUND
PLATFORM 6'
FEED W. HO.
ELEV. SLOP TROUGH
SLOP TROUGH
SLOP TUBS
U. S. BONDED W. HO. "D" 89' x 123'
CAP'Y 10000 BBLS
12 TIERS PAT. RACKS
STEAM HEAT 110°
FREE W. HO. "X"
CAP'Y 800 BBLS
NO RACKS
QUICK AGEING R'M
CISTERN R'M 73' x 123'
IR. TANK
OIL HO.
1004
KENTUCKY DISTILLERIES AND WARE HO. CO.
AS J. G. MATTINGLY CO. INC.
REGISTERED DISTILLERY No 2 - 5TH DIST.
JEFFERSON, KY
DAY & NIGHT WATCHMAN - PORTABLE CLOCK - 6 STATIONS
HOURLY ROUNDS
WATER CASKS & PAILS IN WARE HOUSES ONLY
HEAT: STEAM IN W. HS. - STOVE IN OFF.
LIGHTS: SIGNAL OIL IN CONE BOTTOM LANTERNS
FUEL: COAL.
OFF.
VAC.
IRON ROOF
BR. 1ST
VACANT
OPEN 1ST
PLATFORM 2'
BRANDING FURN.
U. S. BONDED W. HO. "A"
CAP'Y 45000 BBLS
21 TIERS PAT. RACKS
HEAT: STEAM 80°
SHUTTERS T. CL. ONE SIDE ONLY
WATER CASKS & PAILS
115' x 194'
COW
CIST.
CISTERN R'M
U. S. BONDED W. HO. "E"
CAP'Y 25000 BBLS
15 TIERS PAT. RACKS
STEAM HEAT 80°
SHUTTERS T. CL. ONE SIDE ONLY
WATER CASKS & PAILS
130' x 160'
1003
OFF.
3915
3911
3901
3904
3902
3900
Scale of Feet.
NO EXPOSURE

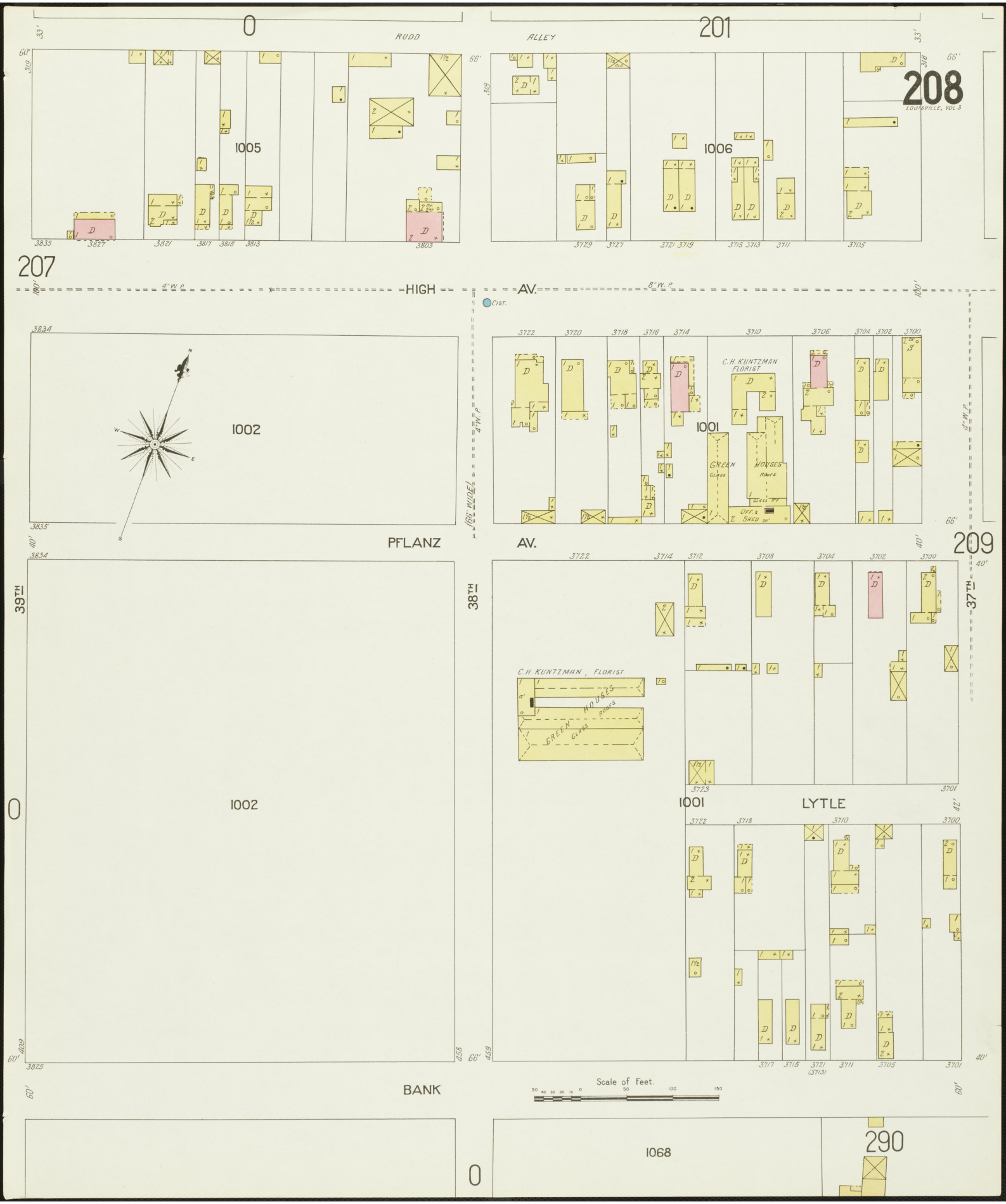
0
201
RUDD
ALLEY
208
LOUISVILLE, VOL. 3
1005
1006
207
HIGH
AV.
CIST.
1002
1001
PFLANZ
AV.
209
39TH
38TH
37TH
C.H. KUNTZMAN FLORIST
GREEN HOUSES
Glass
Roofs
LYTLE
1002
1001
BANK
Scale of Feet.
1068
290

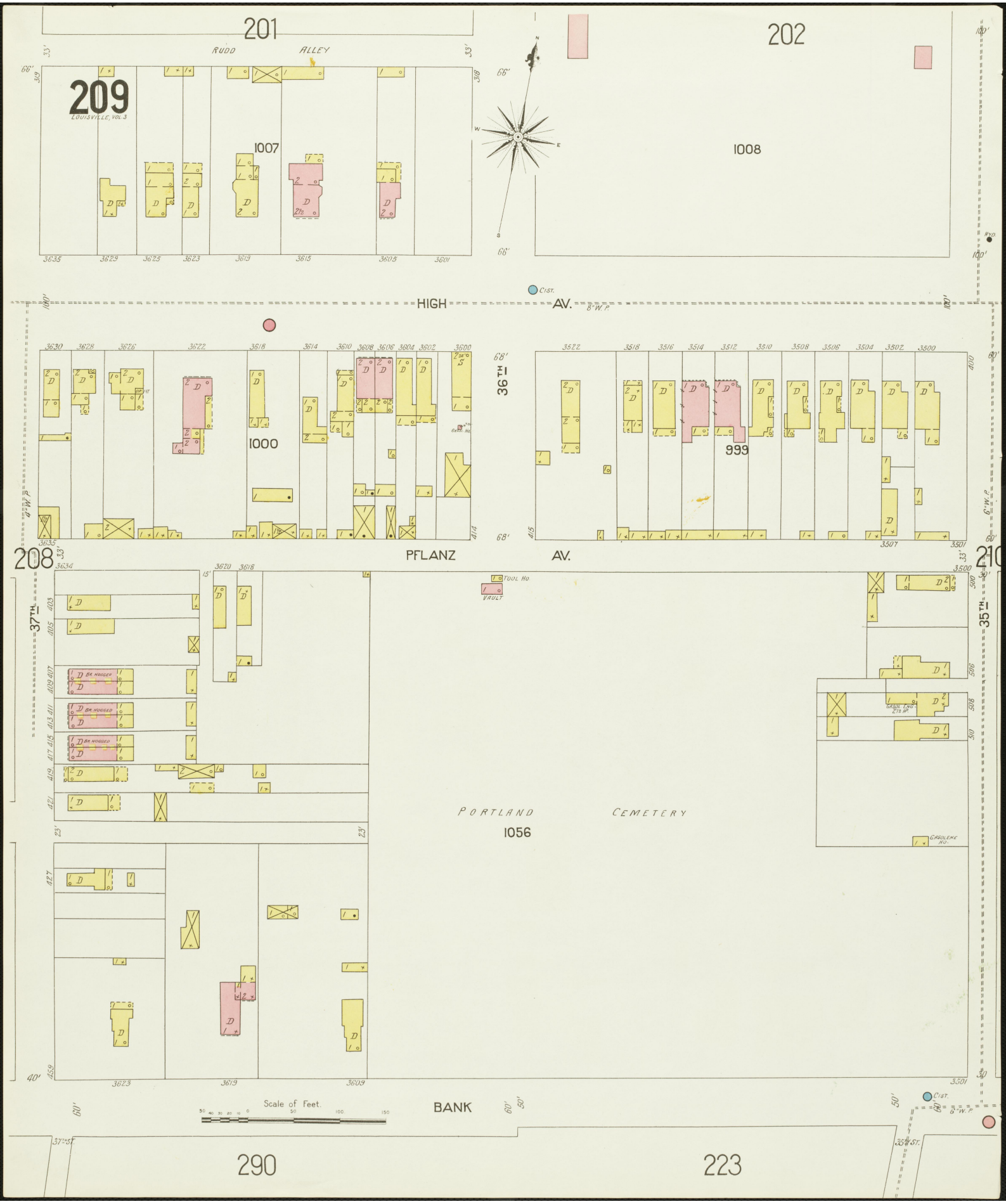
201
RUDD
ALLEY
209
LOUISVILLE, VOL. 3
1007
202
1008
HIGH
AV.
CIST.
8" W.P.
36TH
1000
999
PFLANZ
AV.
208
210
37TH
35TH
TOOL HO.
VAULT
PORTLAND
CEMETERY
1056
BK. HOGGED
GASOL. ENG.
GASOLENE
HO.
Scale of Feet.
BANK
37TH ST.
35TH ST.
290
223

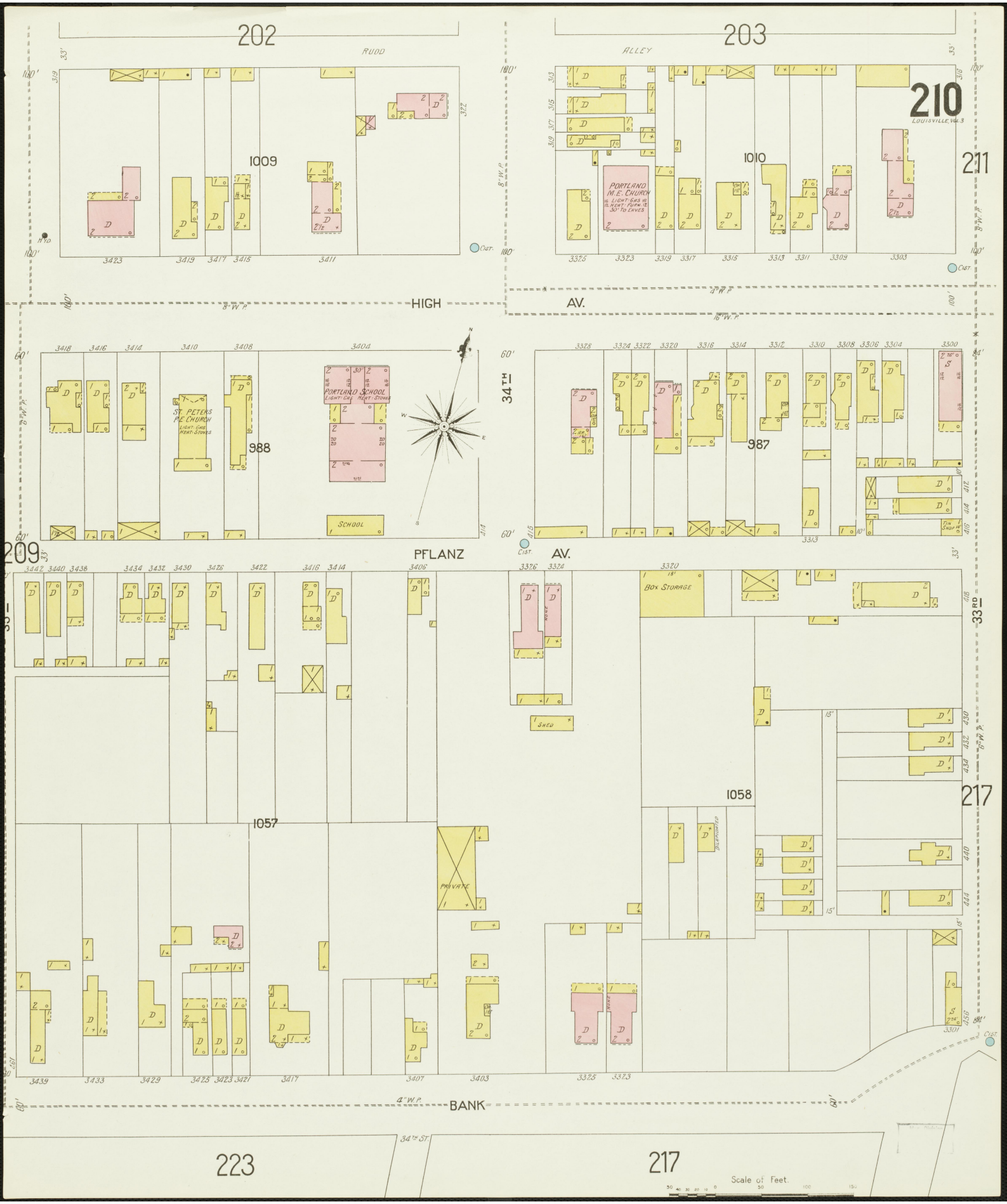

202
203
RUOD
ALLEY
210
LOUISVILLE, VOL. 3
211
1009
1010
PORTLAND M.E. CHURCH
HIGH
AV.
988
987
ST. PETERS P.E. CHURCH
PORTLAND SCHOOL
SCHOOL
34TH
209
PFLANZ
AV.
BOX STORAGE
SHED
1057
1058
PRIVATE
217
33RD
BANK
4" W.P.
34TH ST.
223
217
Scale of Feet.

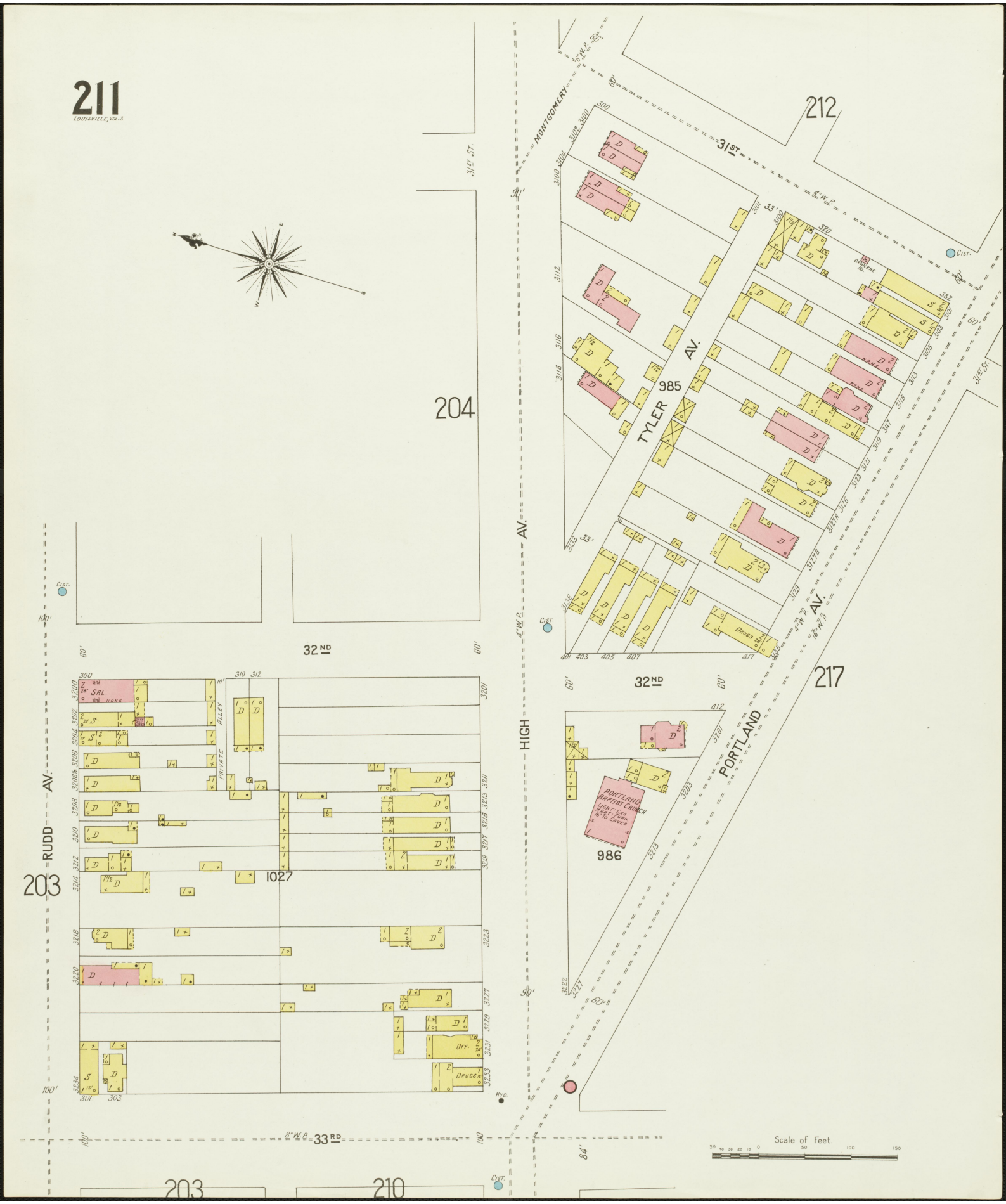
211
LOUISVILLE, VOL. 3
212
204
203
210
217
31ST
32ND
33RD
MONTGOMERY
HIGH AV.
TYLER AV.
PORTLAND AV.
RUDD AV.
PRIVATE ALLEY
985
986
1027
PORTLAND BAPTIST CHURCH
LIGHT: GAS
HEAT: FURN.
16" TO EAVES
SAL.
NONE
OFF.
DRUGS
CIST.
HYD.
Scale of Feet.

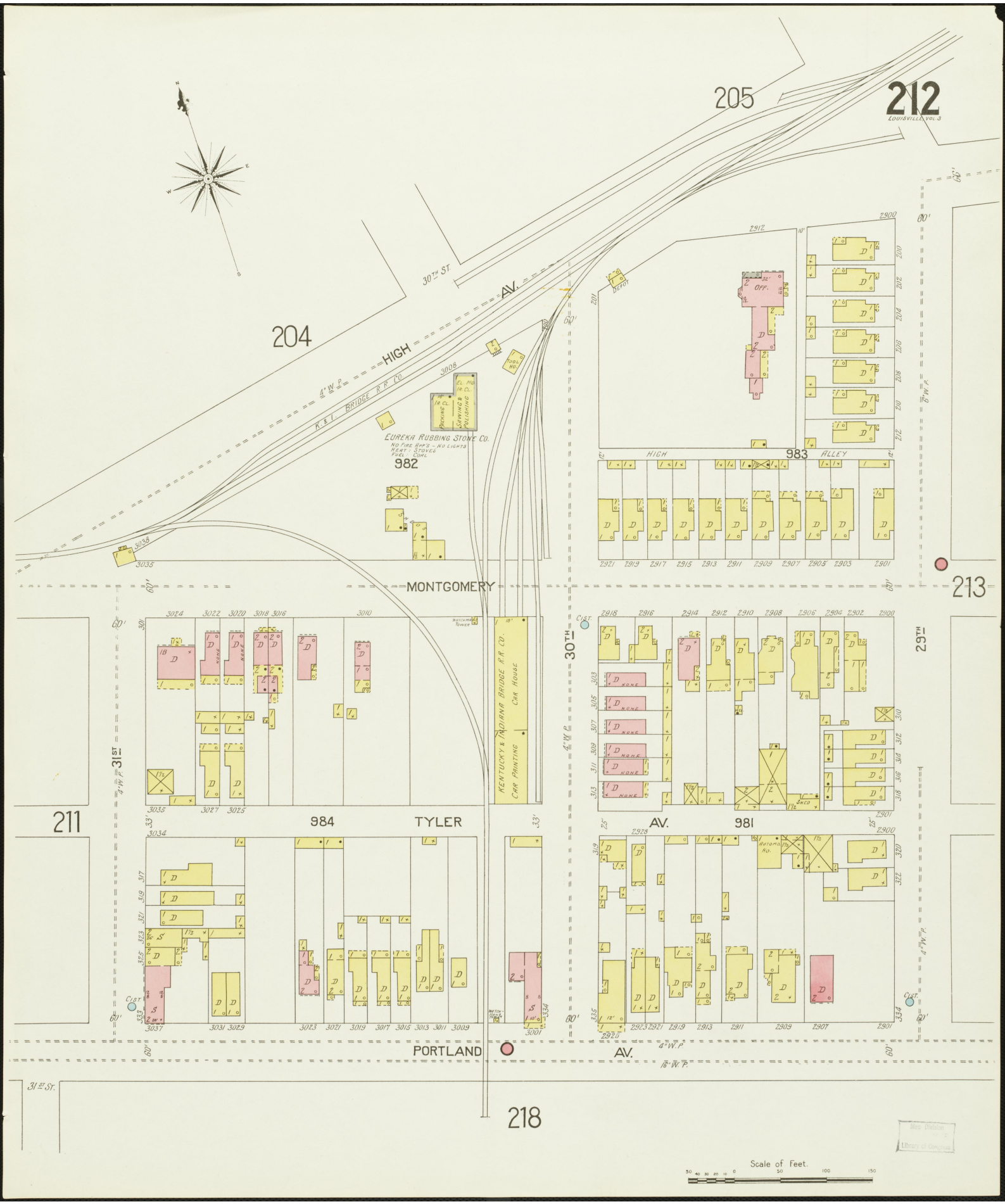

212
LOUISVILLE, VOL. 3
205
204
213
211
218
30TH ST.
HIGH AV.
K. & I. BRIDGE R.R. CO.
4" W.P.
EUREKA RUBBING STONE CO.
NO FIRE APP'S - NO LIGHTS
HEAT: STOVES
FUEL: COAL
982
983
HIGH ALLEY
MONTGOMERY
30TH
29TH
31ST
984
TYLER
AV.
981
PORTLAND
AV.
KENTUCKY & INDIANA BRIDGE R.R. CO.
CAR PAINTING
CAR HOUSE
WATCHMAN TOWER
DEPOT
OFF.
TOOL HO.
SAWING & POLISHING
PACKING
AUTOMO. HO.
SHED
CIST.
31ST ST.
16" W.P.
Scale of Feet.

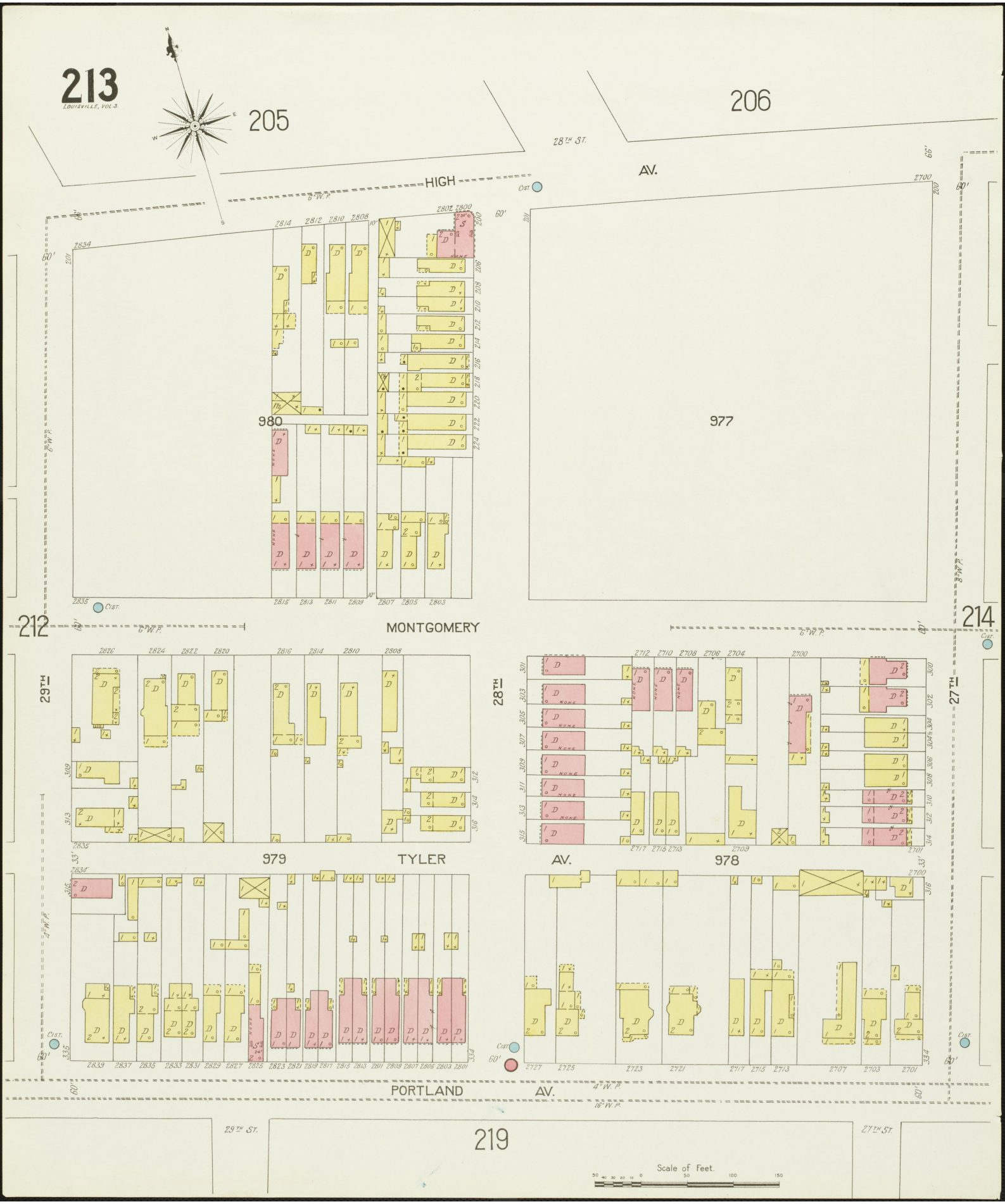

213
LOUISVILLE, VOL. 3.
205
206
28TH ST.
HIGH
AV.
6" W.P.
980
977
212
214
MONTGOMERY
29TH
28TH
27TH
979
TYLER
AV.
978
PORTLAND
AV.
4" W.P.
16" W.P.
29TH ST.
27TH ST.
219
Scale of Feet.


206
214
LOUISVILLE, VOL. 3
26TH ST.
25TH ST.
HIGH AV.
6" W. P.
8" W. P.
GRIFFIN 976 C'T.
PARK 974 AV.
MONTGOMERY
213
215
27TH
26TH
25TH
975
MONTGOMERY
973
ALLEY
MANHATTAN STEAM LAUNDRY
LIGHTS: GAS
HEAT: STEAM
25TH & MONTGOMERY ST. SCHOOL
LIGHTS: OIL LAMPS
HEAT: STOVES
HALL 1ST & 2ND
LIGHTS: GAS
HEAT: STOVES
PORTLAND AV.
4" W. P.
16" W. P.
D.H.
CIST.
220
28TH ST.
Scale of Feet.


215
LOUISVILLE, VOL. 3
1050
1049
HIGH AV.
972 CORNWALL
970
HIGH ALLEY
971 TYLER
969
AV.
MONTGOMERY
PORTLAND AV.
214
216
221
25TH
24TH
23RD
CHAPEL
SALVARY OLIVET PRESB'T'N CHURCH
Scale of Feet.

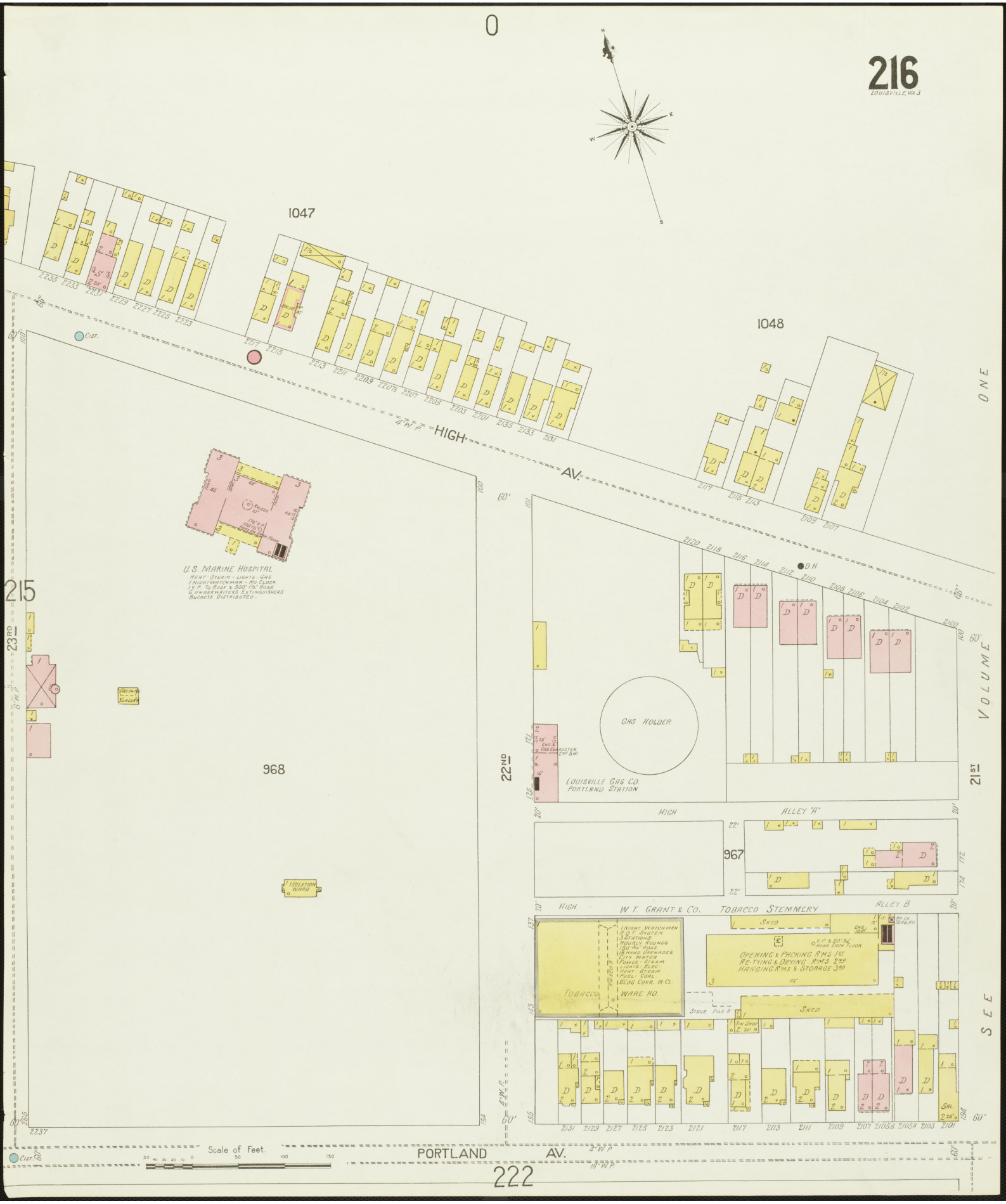

0
216
LOUISVILLE, VOL. 3
1047
1048
HIGH AV.
4" W.P.
U.S. MARINE HOSPITAL
HEAT: STEAM - LIGHTS: GAS
1 NIGHTWATCHMAN - NO CLOCK
1 V.P. TO ROOF & 500' 1½" HOSE
6 UNDERWRITERS EXTINGUISHERS
BUCKETS DISTRIBUTED.
215
23RD
968
ISOLATION WARD
22ND
GAS HOLDER
LOUISVILLE GAS CO.
PORTLAND STATION
D.H.
21ST
VOLUME ONE
HIGH
ALLEY "A"
967
HIGH
W.T. GRANT & CO. TOBACCO STEMMERY
ALLEY B
SHED
OPENING & PACKING R'MS 1ST
RE-TYING & DRYING R'MS 2ND
HANGING R'MS & STORAGE 3RD
TOBACCO WARE HO.
STAVE PILE
SHED
SEE
Scale of Feet.
PORTLAND AV.
222


217
LOUISVILLE, VOL. 3
211
32ND ST.
PORTLAND AV.
4' W.P.
16' W.P.
LOUISVILLE RAILWAY CO.
CAR BARN
PORTLAND AVE. PRESBYT'N CHURCH
TOBACCO RE-HANDLING
1059
H. N. MARTIN - TOBACCO RE-HANDLING
1060
1061
31ST
33RD
PFLANZ AVE.
210
218
BANK
1070
ALLEY
1058
CHAMBERS AV.
Scale of Feet.


212
PORTLAND
A.W.P. AV.
218
LOUISVILLE, VOL. 3
CORL YARD
LYTLE
1063
1062
31ST
CATTLE SHED
217
219
TENEMENT
SOUTHERN R.R.
BANK
1070 BANK
30TH
ALLEY
1693
CHAMBERS AV.
ST. XAVIER
Scale of Feet
224



219
LOUISVILLE, VOL. 3.
213
PORTLAND AV.
29TH ST.
LYTLE ST.
1064
FURNACE WARE HO.
PORTLAND ALLEY
218
29TH
1065
1066
COLORED PUBL. SCHOOL
1ST COLD BAPT. CHURCH
TOBACCO WARE HO.
27TH
LYTLE
LOUISVILLE SMELTING WORKS
STORAGE SHED
BRASS KETTLES
WASH HO.
DYNAMO
CRUSHER
RATTLERS
LYTLE ALLEY
220
BANK
1693
BANK ALLEY 1069
28TH
GILLIGAN ST. 1200
ST. XAVIER
224
225
Scale of Feet.

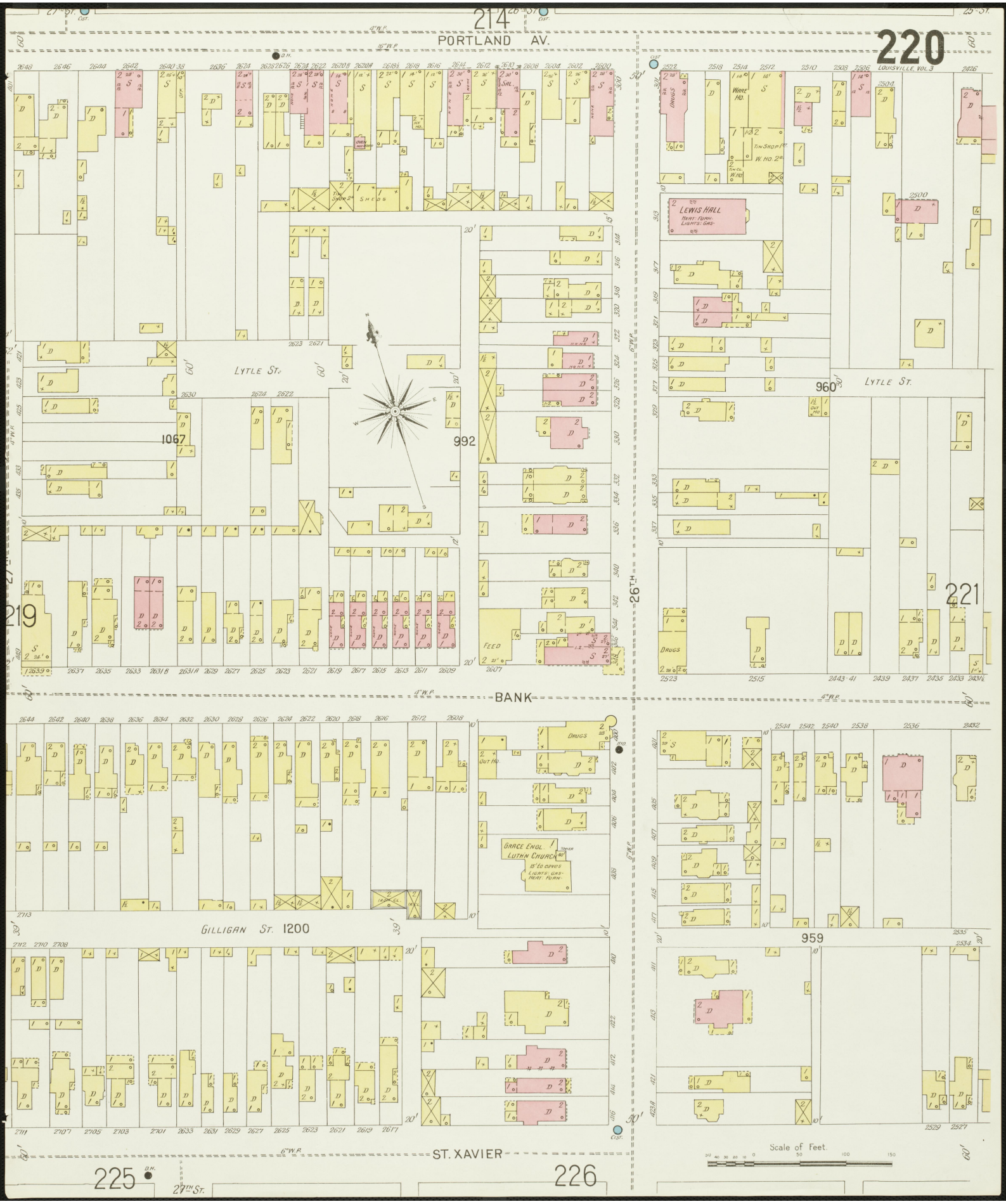

PORTLAND AV.
220
214
LOUISVILLE, VOL. 3
LYTLE ST.
1067
992
960
219
221
26TH
BANK
GILLIGAN ST. 1200
959
ST. XAVIER
225
226
27TH ST.
LEWIS HALL
HEAT: FURN.
LIGHTS: GAS
GRACE ENGL. LUTHN CHURCH
15' to eaves
LIGHTS: GAS
HEAT: FURN.
SHEDS
FEED
DRUGS
WARE HO.
TIN SHOP 1ST
W. HO. 2D
Scale of Feet.

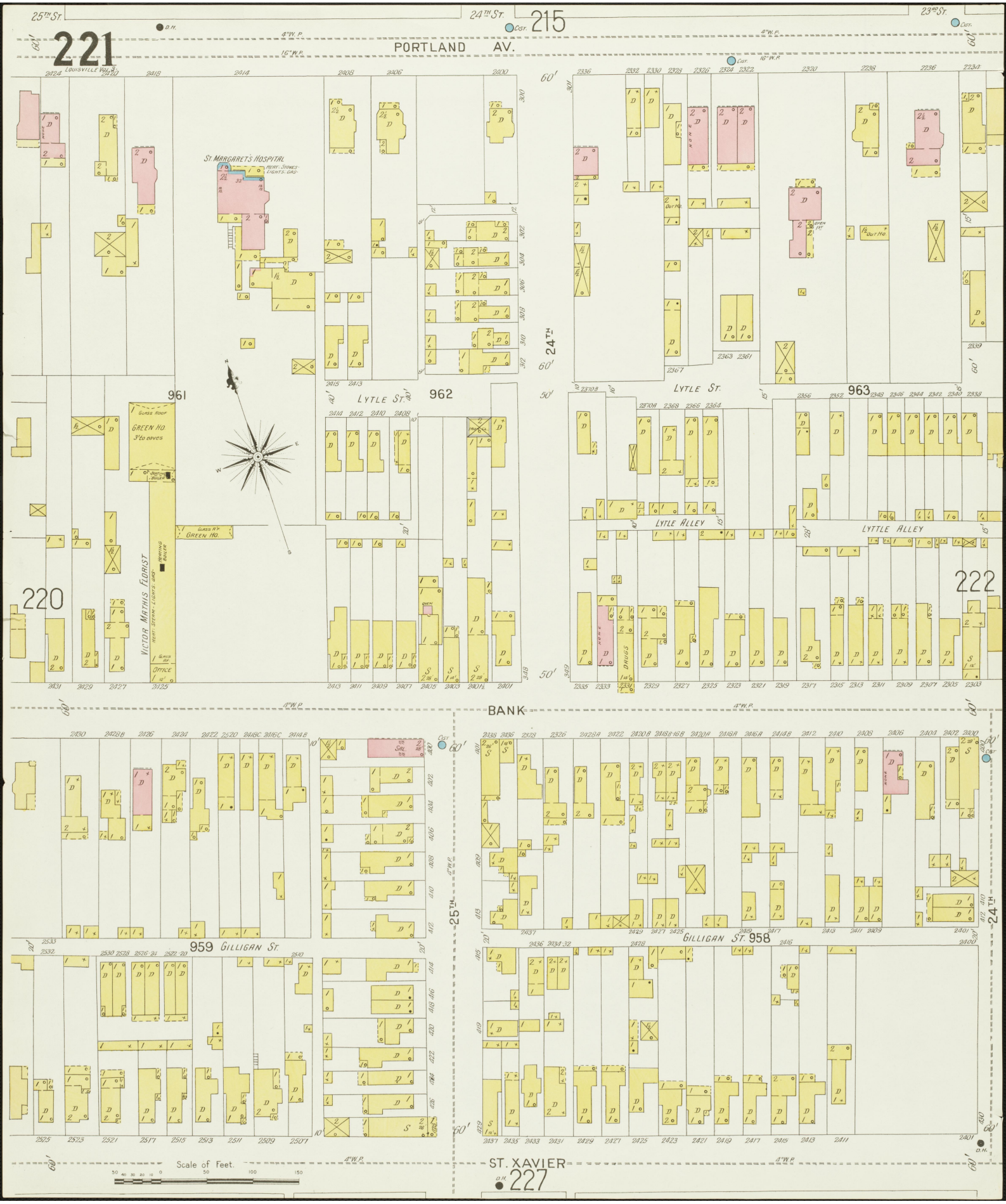

25TH ST.
24TH ST.
23RD ST.
221
215
PORTLAND AV.
LOUISVILLE VOL. S.
ST. MARGARET'S HOSPITAL
HEAT. STOVES. LIGHTS. GAS.
24TH
961
962
963
LYTLE ST.
GLASS ROOF
GREEN HO.
3' to eaves
VICTOR MATHIS FLORIST
HEAT. STEAM. LIGHTS. GAS.
HEATING BOILER
OFFICE
LYTLE ALLEY
DRUGS
220
222
BANK
25TH
959 GILLIGAN ST.
GILLIGAN ST. 958
Scale of Feet.
ST. XAVIER
227

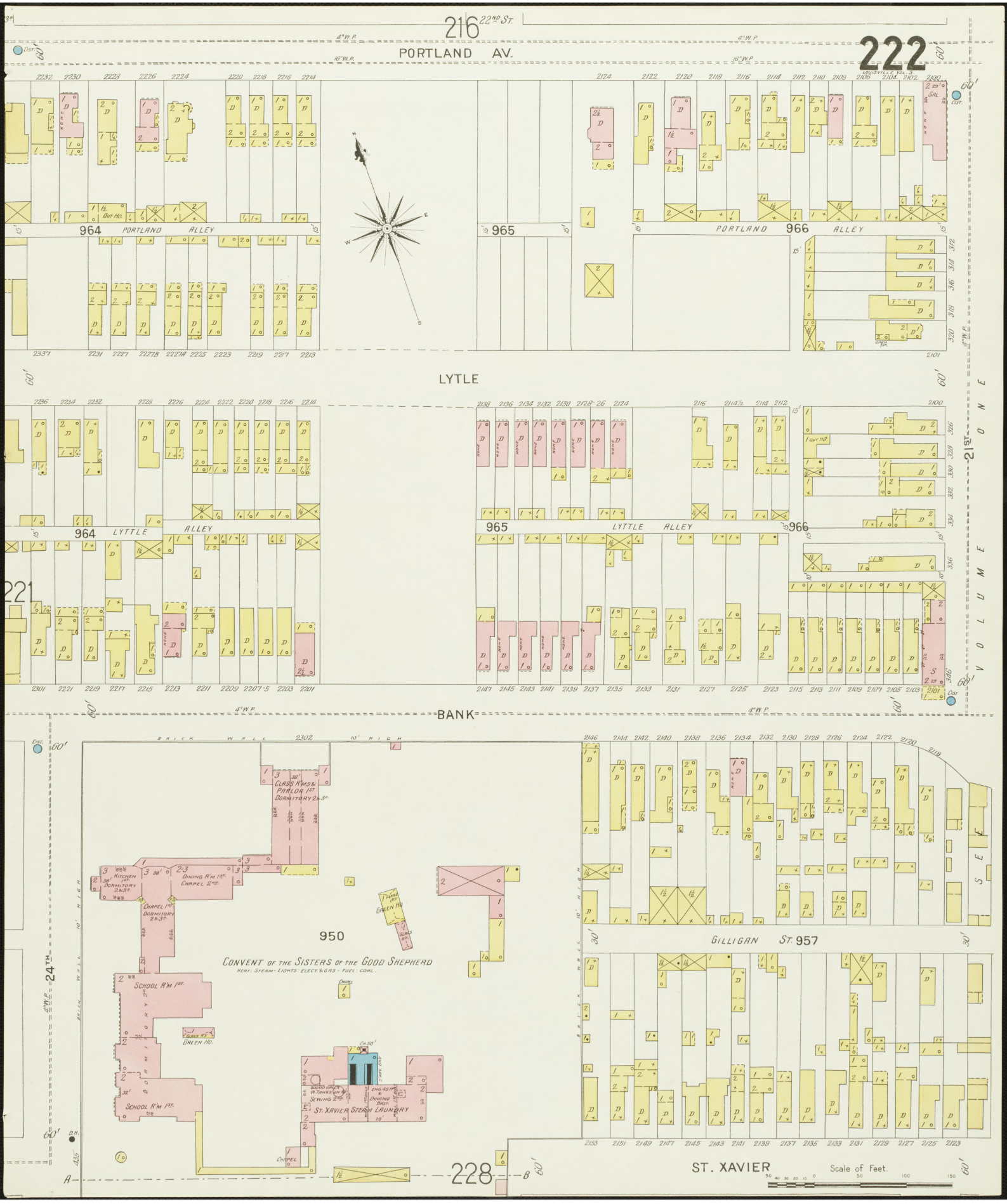

216
22ND ST.
PORTLAND AV.
222
LOUISVILLE VOL. 3
964 PORTLAND ALLEY
965
PORTLAND 966 ALLEY
LYTTLE
964 LYTTLE ALLEY
965 LYTTLE ALLEY 966
221
21ST
VOLUME ONE
BANK
BRICK WALL 10' HIGH
CLASS R'MS & PARLOR 1ST DORMITORY 2 & 3D
KITCHEN 1ST DORMITORY 2 & 3D
DINING R'M 1ST CHAPEL 2ND
CHAPEL 1ST DORMITORY 2 & 3D
950
CONVENT OF THE SISTERS OF THE GOOD SHEPHERD
HEAT: STEAM - LIGHTS: ELECT. & GAS - FUEL: COAL.
SCHOOL R'M 1ST
SCHOOL R'M 1ST
GREEN HO.
ST. XAVIER STEAM LAUNDRY
GILLIGAN ST. 957
24TH
228
ST. XAVIER
Scale of Feet.

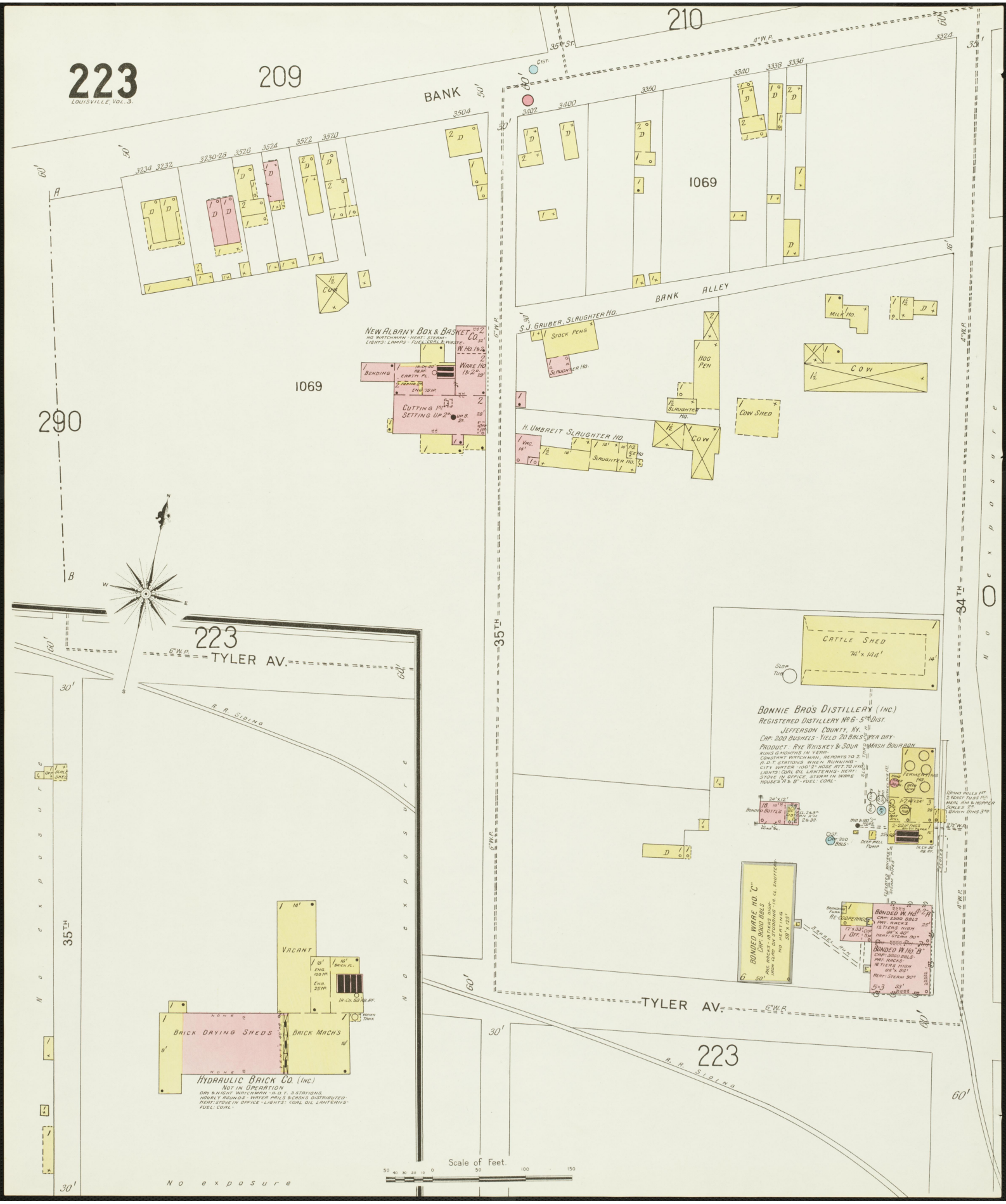
223
LOUISVILLE, VOL. 3.
209
210
BANK
BANK ALLEY
1069
290
35TH ST.
4" W.P.
6" W.P.
35TH
34TH
TYLER AV.
R. R. SIDING
NEW ALBANY BOX & BASKET CO.
NO WATCHMAN - HEAT: STEAM
LIGHTS: LAMPS - FUEL: COAL & WASTE
BENDING
EARTH FL.
WARE HO. 1 & 2
CUTTING 1ST
SETTING UP 2ND
S.J. GRUBER, SLAUGHTER HO.
STOCK PENS
SLAUGHTER HO.
HOG PEN
COW SHED
COW
MILK HO.
H. UMBREIT SLAUGHTER HO.
CATTLE SHED
74' x 144'
SLOP TUB
BONNIE BRO'S DISTILLERY (INC.)
REGISTERED DISTILLERY No 6 - 5TH DIST.
JEFFERSON COUNTY, KY.
CAP: 200 BUSHELS - YIELD 20 BBLS PER DAY
PRODUCT: RYE WHISKEY & SOUR MASH BOURBON
RUNS 6 MONTHS IN YEAR
CONSTANT WATCHMAN, REPORTS TO 2 R.D.T. STATIONS WHEN RUNNING
CITY WATER - 100' 2" HOSE ATT. TO HYD.
LIGHTS: COAL OIL LANTERNS - HEAT: STOVE IN OFFICE, STEAM IN WARE HOUSES "A" & "B" - FUEL: COAL
FERMENTING HO.
BONDED BOTTLE
DEEP WELL PUMP
BONDED WARE HO. "C"
CAP: 9000 BBLS
BONDED W. HO. "A"
CAP: 2500 BBLS
PAT. RACKS
12 TIERS HIGH
BONDED W. HO. "B"
CAP: 5000 BBLS
PAT. RACKS
16 TIERS HIGH
HEAT: STEAM 90°
RE-COOPERAGE
BARREL RUN
VACANT
BRICK DRYING SHEDS
BRICK MACHS
HYDRAULIC BRICK CO. (INC.)
NOT IN OPERATION
DAY & NIGHT WATCHMAN - R.D.T. 3 STATIONS
HOURLY ROUNDS - WATER PAILS & CASKS DISTRIBUTED
HEAT: STOVE IN OFFICE - LIGHTS: COAL OIL LANTERNS
FUEL: COAL
No exposure
Scale of Feet.
50 40 30 20 10 0 50 100 150



CHAMBERS AV.
218 ST. XAVIER
224
LOUISVILLE VOL. 3.
1406
1404
THURMAN AV.
SOUTHERN R. R.
CLEVELAND AV.
1411
0
30TH
29TH
225
1408
BAKERY
OVEN
1412
GARFIELD AV.
1410
1413
ALLEY
GARFIELD
229
Scale of Feet.
K.&I. BRIDGE R.R. Co


ST. XAVIER
219
220
225
LOUISVILLE VOL. 3.
ST XAVIER 1403 ALLEY
CLEVELAND AV.
224
29TH
CLEVELAND ALLEY 1407
28TH
1201
27TH
226
GARFIELD AV.
GARFIELD ALLEY 1409
SLEVIN
229
230
TOBACCO FAC.
TOBACCO STORAGE
Scale of Feet.


226
LOUISVILLE VOL. 3.
220
ST. XAVIER
225
227
231
948
946
1201
GRIFFITHS AV.
GARFIELD AVE.
SLEVIN
26TH
27TH
TOBACCO WARE HO.
Scale of Feet.


227
LOUISVILLE VOL. 3
221
ST. XAVIER
4" W.P.
PRIVATE ALLEY
FIELD ALLEY
948
949
COW STABLE & STORAGE
SHED DILAPIDATED
BROOM FACT'Y
JUNK HO.
OUT HO.
25TH
24TH
226
228
GRIFFITHS AV.
6" W.P.
NICK WARISSE
BAKERY
POWER: ELEC.
OVENS
OVEN
LOADING SHED
946
947
GARFIELD AV.
GREEN HO.
GLASS ROOF
HEATER
SLEVIN
232
PARK
Scale of Feet.
50 40 30 20 10 0 50 100 150


228
LOUISVILLE VOL. 3
ST. XAVIER
222
950
951
ST. XAVIER ALLEY
227
GRIFFITHS AV.
24TH
22ND
23RD
942
941
GARFIELD
AV.
SLEVIN
OWEN
232
237
BRICK WALL 10' HIGH
6" W.P.
Scale of Feet.


229
LOUISVILLE, VOL. 3.
224
225
230
233
1413
GARFIELD
ALLEY
1410
30TH
SLEVIN
29TH
SOUTHERN R. R.
OLD IRON BIN
OFF.
ICE & COAL
CARPTR SHOP
Dump 25' deep
1684
SLEVIN
ALLEY
1683
OFFICES
ALFORD AV.
31ST
1685
1682
1697
28TH
PRIVATE ALLEY
J. B. ATKINSON SCHOOL
HEAT: HOT AIR, STURTEVANT SYSTEM-
NO LIGHTS-
DUNCAN
29TH ST.
Scale of Feet.


225
28TH ST.
SLEVIN
230
29TH
1688
SLEVIN ALLEY
1072
MATTRESS FAC.
HAND POWER
ALFORD AV.
229
ALFORD ALLEY
231
28TH
1688
1072
ST. JOHN'S CATHOLIC CEMETERY
DUNCAN
Scale of Feet.
233
29TH
1698
DUNCAN ALLEY
28TH
1073
DUNCAN ALLEY
234
DUNCAN ALLEY


231
LOUISVILLE, Vol. 3.
226
SLEVIN
1072 ALLEY
BILLIARD R'M & HALL 1ST. GYMNASIUM 2D
MACKIN COUNCIL OF THE YOUNG MENS INSTITUTE
HEAT: HOT AIR FURN. - LIGHTS: GAS.
ALFORD AV.
ALFORD ALLEY
230
1072
ST. JOHN'S CATHOLIC CEMETERY
945
PARK
ST. CECILIA
26TH
232
OWEN ST.
944
DUNCAN
DUNCAN ALLEY
1073
933
COLUMBIA ST.
235
Scale of Feet.


227
SLEVIN
PARK
945
St. Cecilia R. C. Church & School
HEAT: STOVES - LIGHTS: GAS
SCHOOL
PRIEST'S
ST. CECILIA
943
944
933
934
228
231
236
237
25TH
24TH
OWEN
DUNCAN
COLUMBIA
Illinois Leather Co
Scale of Feet.



233
LOUISVILLE VOL. 3.
DUNCAN
229
230
1690
DUNCAN
ALLEY
1699
29TH
ROWAN
30TH
1690
ROWAN
ALLEY (NOT OPENED)
1681
234
29TH
FENCE LINE
W. MAIN
1689
1695
W. MAIN
ALLEY
Scale of Feet.

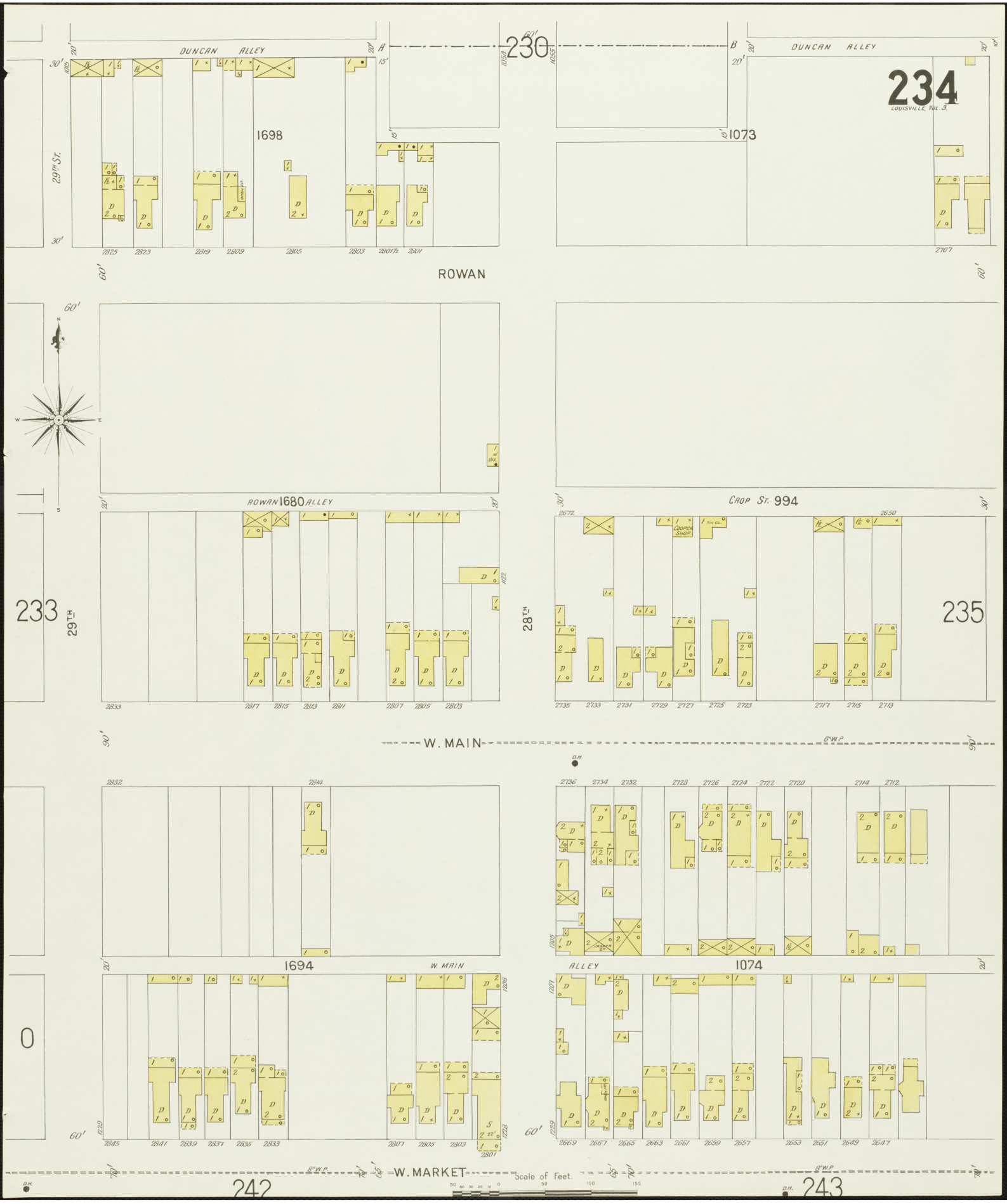
234
LOUISVILLE, Vol. 3.
DUNCAN ALLEY
230
1698
1073
29TH ST.
ROWAN
ROWAN 1680 ALLEY
CROP ST. 994
233
29TH
28TH
235
W. MAIN
6"W.P.
1694
W. MAIN
ALLEY 1074
0
W. MARKET
6"W.P.
Scale of Feet.
242
243

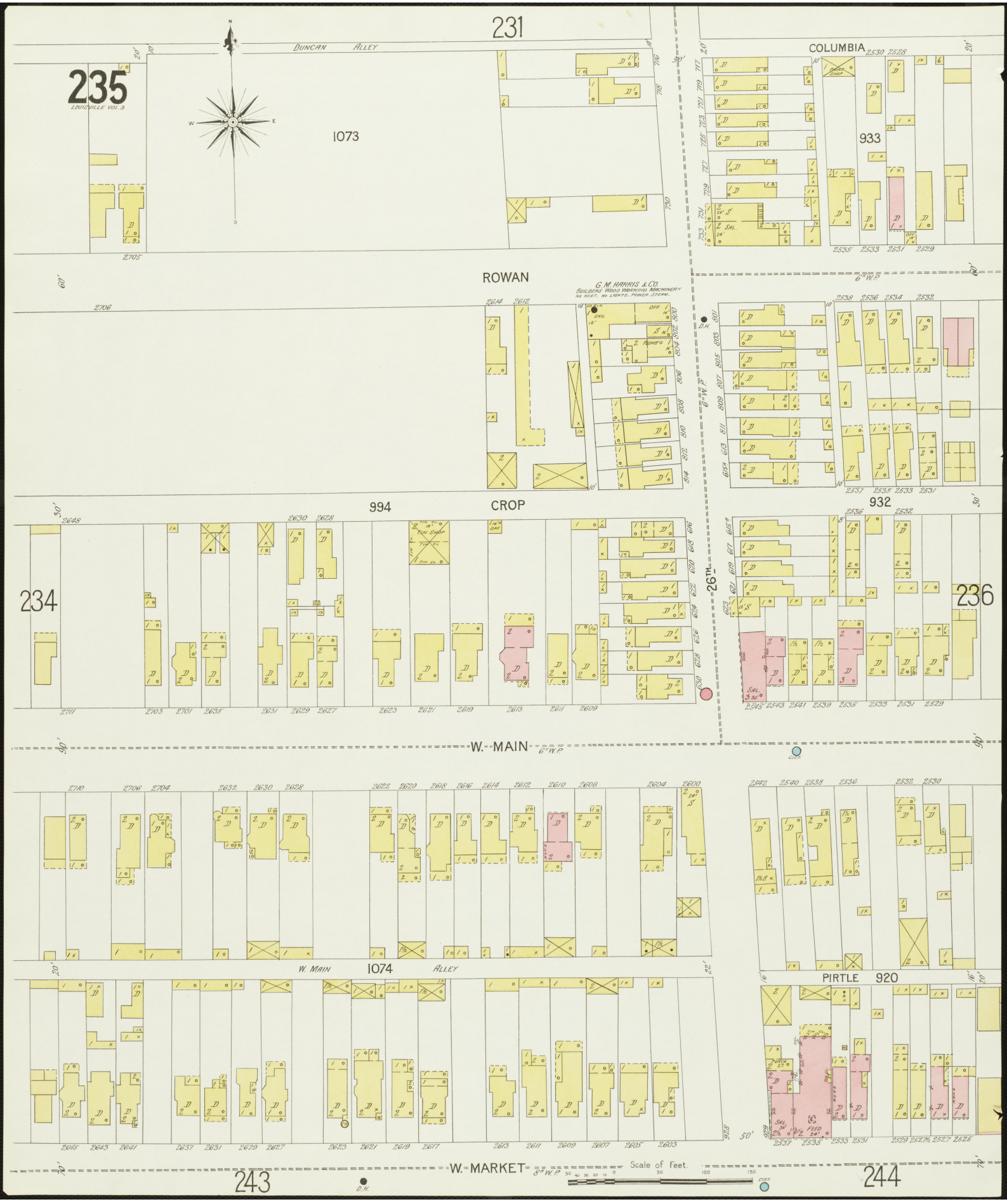
231
235
LOUISVILLE VOL. 3
DUNCAN ALLEY
1073
COLUMBIA
933
ROWAN
G. M. HARRIS & CO.
BUILDERS WOOD WORKING MACHINERY
NO HEAT. NO LIGHTS. POWER STEAM.
994
CROP
932
234
236
26TH
W. MAIN
6" W.P.
W. MAIN
1074
ALLEY
PIRTLE
920
W. MARKET
Scale of Feet.
243
244

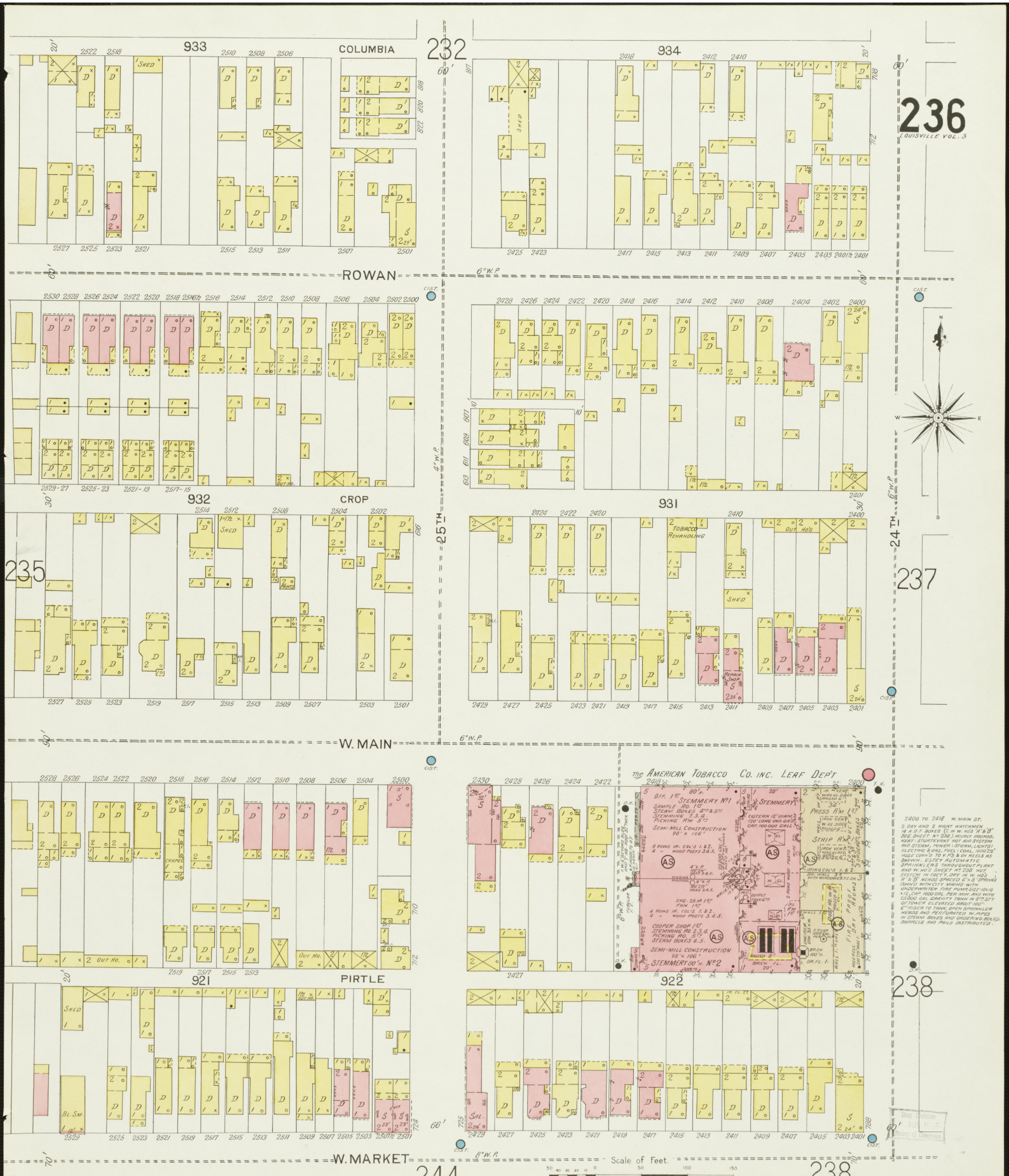

933
COLUMBIA
232
934
236
LOUISVILLE VOL. 3
ROWAN
932
CROP
931
235
237
25TH
24TH
W. MAIN
The AMERICAN TOBACCO CO. INC. LEAF DEPT
921
PIRTLE
922
238
W. MARKET
244
238
Scale of Feet.


237
LOUISVILLE VOL. 3
942
OWEN
941
228
232
DUNCAN
23 RD
935
COLUMBIA
936
24 TH
22 ND
ROWAN
236
ACKERMAN 930
CROP 929
W. MAIN
238
Scale of Feet.

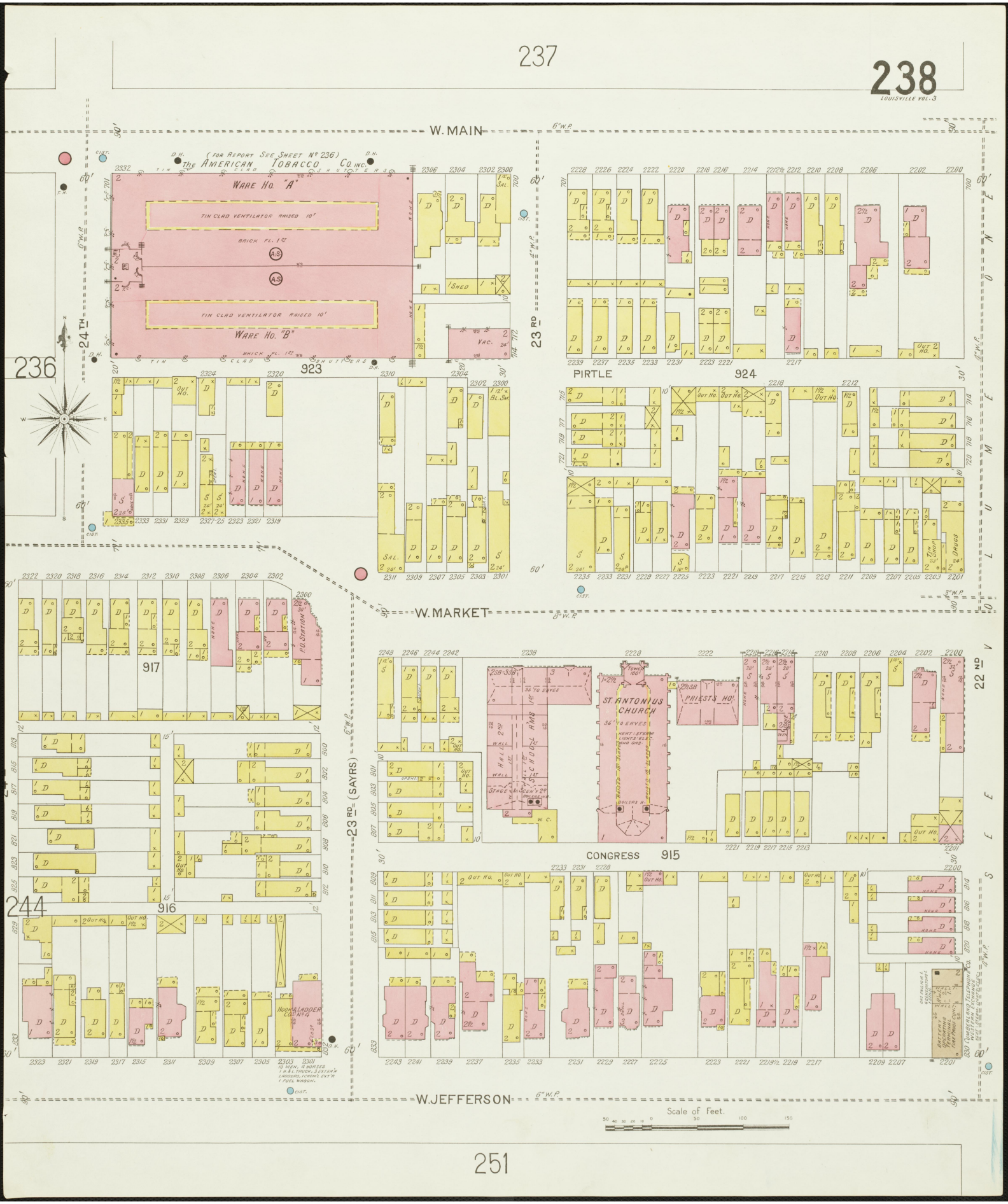
237
238
LOUISVILLE VOL. 3
W. MAIN
(FOR REPORT SEE SHEET No 236)
The AMERICAN TOBACCO CO. INC.
WARE HO. "A"
TIN CLAD VENTILATOR RAISED 10'
BRICK FL. 1ST
WARE HO. "B"
SHED
VAC.
923
PIRTLE
924
236
24TH
23RD
LUMEN ONE
W. MARKET
917
P.O. STATION
916
244
HOOK & LADDER CO. No 4
23RD (SAYRS)
ST. ANTONIUS CHURCH
PRIESTS HO.
CONGRESS
915
22ND
SEE
W. JEFFERSON
Scale of Feet.
251

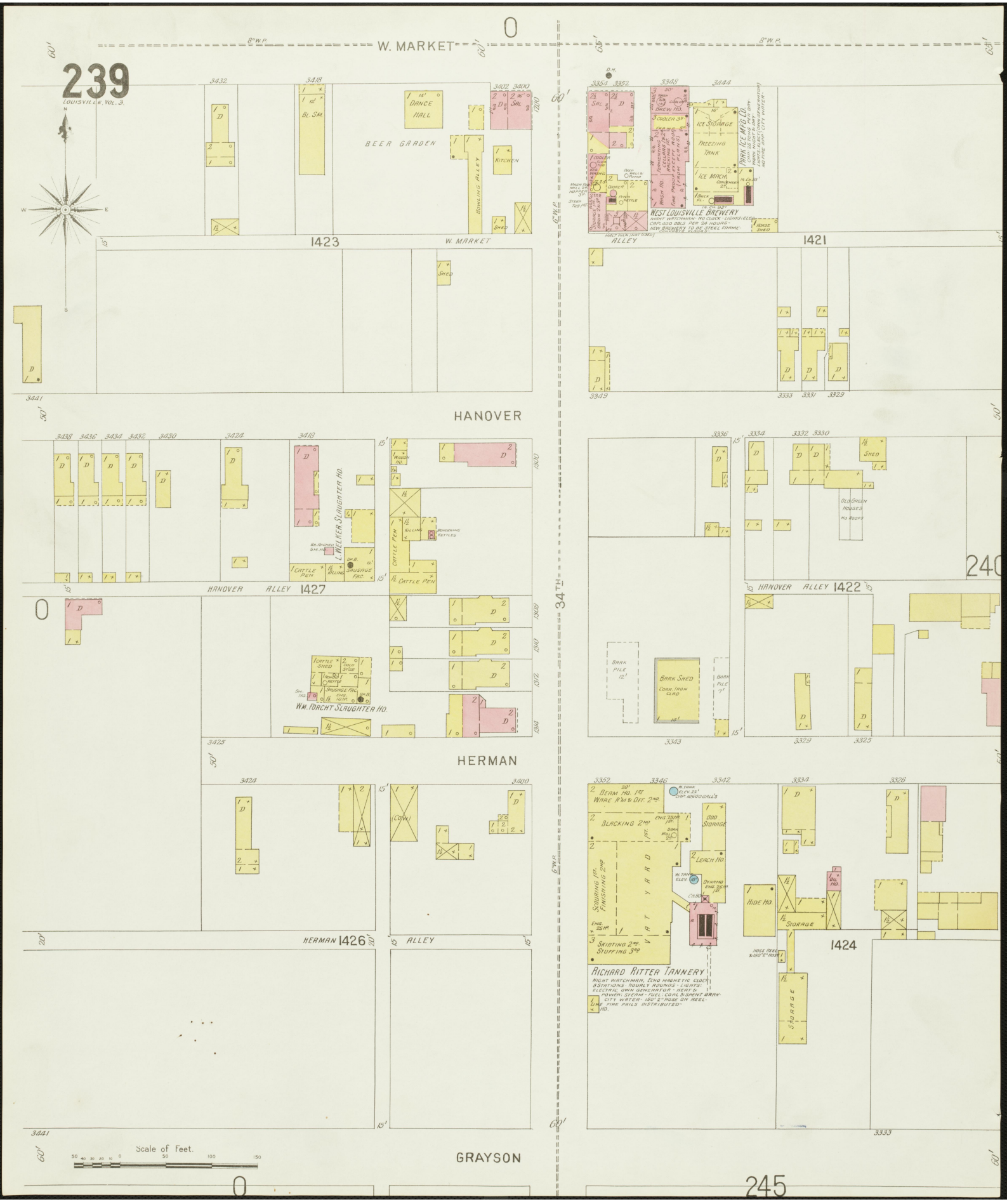
239
LOUISVILLE, VOL. 3.
W. MARKET
8" W.P.
BEER GARDEN
DANCE HALL
BOWLING ALLEY
KITCHEN
SHED
1423
W. MARKET
ALLEY
1421
WEST LOUISVILLE BREWERY
ICE STORAGE
FREEZING TANK
ICE MACH.
PARK ICE MFG. CO.
HANOVER
HANOVER ALLEY 1427
L. WELKER SLAUGHTER HO.
CATTLE PEN
SAUSAGE FAC.
WM. FORCHT SLAUGHTER HO.
HERMAN
HERMAN 1426
ALLEY
34TH
HANOVER ALLEY 1422
OLD GREEN HOUSES
BARK PILE
BARK SHED
1424
RICHARD RITTER TANNERY
BEAM HO. 1ST WARE R'M & OFF. 2ND
BLACKING 2ND
ODD STORAGE
LEACH HO.
SCOURING 1ST FINISHING 2ND
VAT YARD
SKIRTING 2ND STUFFING 3RD
HIDE HO.
STORAGE
GRAYSON
Scale of Feet.
245



287
240
W. MARKET
8" W.P.
LOUISVILLE, VOL. 4
1421
W. MARKET
ALLEY
1420
HANOVER
239
1422
OUT HOUSES
WASH HO.
LANE
33RD
HANOVER 1425 ALLEY
241
SOUTHERN R. R.
HERMAN
CHAS. KAMMER SLAUGHTER
KILLING SHED
1424
HERMAN 1426 ALLEY
GRAYSON
Scale of Feet.
245
246

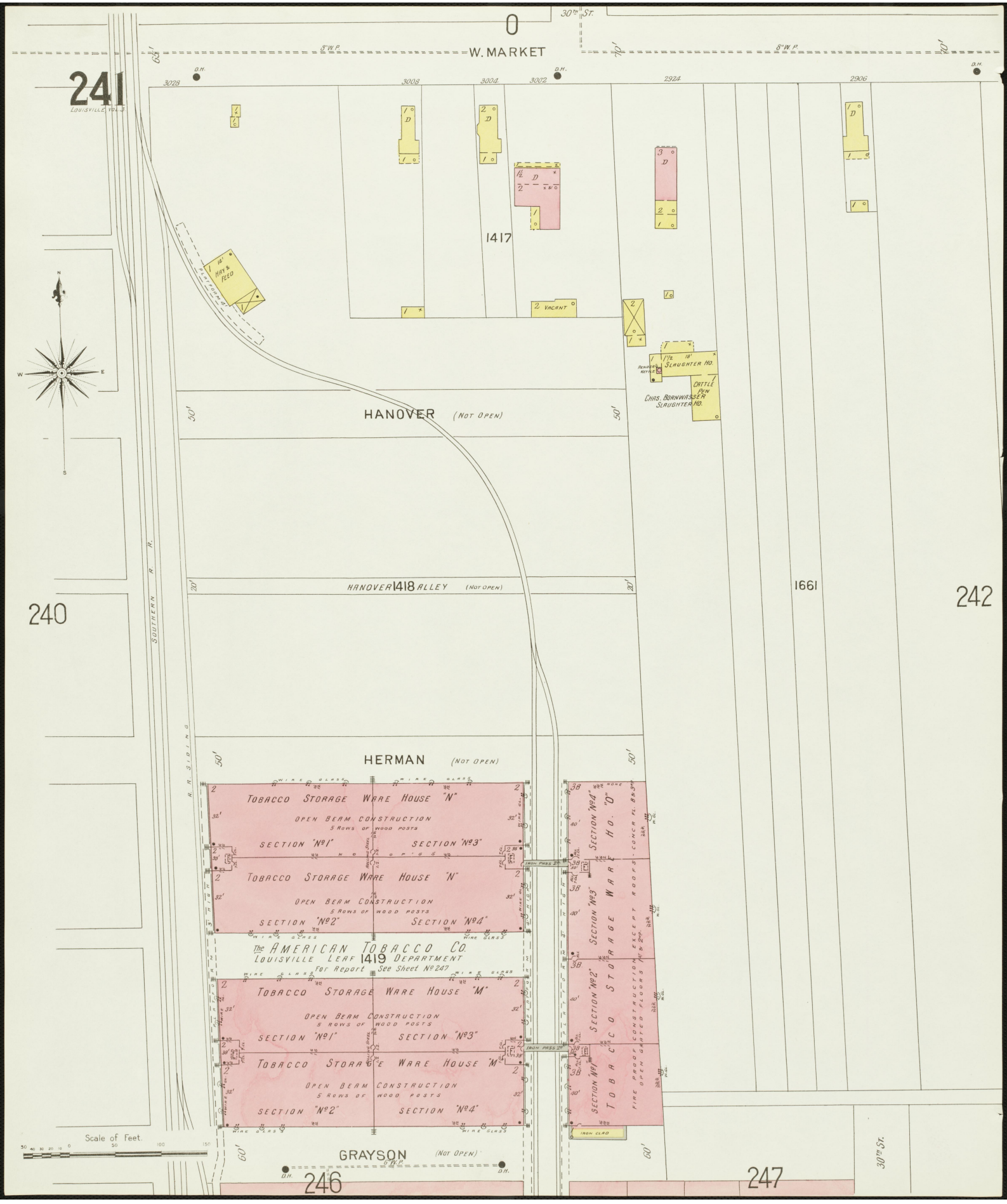

241
LOUISVILLE VOL. 3
0
30TH ST.
W. MARKET
8" W.P.
D.H.
3028
3008
3004
3002
2924
2906
1417
HAY & FEED
PLATFORM
VACANT
SLAUGHTER HO.
RENDER'S KETTLE
CATTLE PEN
CHAS. BORNWASSER SLAUGHTER HO.
HANOVER (NOT OPEN)
HANOVER 1418 ALLEY (NOT OPEN)
1661
240
242
SOUTHERN R. R.
R. R. SIDING
HERMAN (NOT OPEN)
TOBACCO STORAGE WARE HOUSE "N"
OPEN BEAM CONSTRUCTION
5 ROWS OF WOOD POSTS
SECTION "No 1"
SECTION "No 3"
TOBACCO STORAGE WARE HOUSE "N"
OPEN BEAM CONSTRUCTION
5 ROWS OF WOOD POSTS
SECTION "No 2"
SECTION "No 4"
The AMERICAN TOBACCO CO.
LOUISVILLE LEAF 1419 DEPARTMENT
For Report See Sheet No 247
TOBACCO STORAGE WARE HOUSE "M"
OPEN BEAM CONSTRUCTION
5 ROWS OF WOOD POSTS
SECTION "No 1"
SECTION "No 3"
TOBACCO STORAGE WARE HOUSE "M"
OPEN BEAM CONSTRUCTION
5 ROWS OF WOOD POSTS
SECTION "No 2"
SECTION "No 4"
SECTION "No 4"
SECTION "No 3"
SECTION "No 2"
SECTION "No 1"
TOBACCO STORAGE WARE HO. "O"
FIRE PROOF CONSTRUCTION EXCEPT ROOFS - CONCR FL. B & 3RD
OPEN GRATED FLOORS 1ST & 2ND
IRON PASS 2ND
IRON CLAD
GRAYSON (NOT OPEN)
6" W.P.
246
247
30TH ST.
Scale of Feet.



29TH ST.
28TH ST.
0
234
242
W. MARKET
LOUISVILLE VOL. 3
D.H.
2904
2842
2838
2832
2830
2826
2824
2822
2820
2818
2816
2814
2812
2810
2808
2806
2804
2802
2800
1416
CONGRESS ST.
2838
2836
2822
2820
2818
2816
2814
2812
2810
2808
2800
1320
1322
1324
1326
28TH
2847
2835
2831
2823
2801
241
1661
W. JEFFERSON (NOT IMPROVED)
243
2846
2800
1415
GREEN ALLEY
GRAYSON
30TH ST.
247
29TH ST.
248
Scale of Feet.



234
235
243
LOUISVILLE VOL. 3
W. MARKET
8" W.P.
CONGRESS 1075
28TH
26TH
W. JEFFERSON
6" W.P.
242
244
GREEN 1075 ALLEY
STOCK
CARP'T R SHOP
PLUMB'G
MILL & CABINET 1ST WARNISHING STOCK 2ND
RUTH BROS
GRAYSON
248
Scale of Feet.
27TH
RUTH BROS. MNFR'S KITCHEN TABLES & SAFES
NO WATCHMAN, LIGHTS: OIL LAMPS; HEAT: STEAM
POWER: STEAM, FUEL: WASTE AND COAL, METALIC
BLOWERS TO ALL WOOD WORKING MACHINES, 75 3/4"
HOSE IN BOILER HOUSE, WATER BALS AND BUCKETS,
THROUGHOUT. 1200 GAL. WATER TANK 16' AB. GR'D
WATER FROM WELL.
249



235
236
244
LOUISVILLE, VOL. 3
W. MARKET
8" W.P.
26TH & MARKET ST. BAPTIST CHURCH
LOUISVILLE R'Y CO. CAR BARN
919
CONGRESS
918
LOUISVILLE R'Y CO. CAR BARN
917
916
238
25TH
24TH
26TH
W. JEFFERSON
6" W.P.
243
GREEN ALLEY
908
251
FIRST ENGLISH CHURCH OF THE EVANGELICAL ASSOCIATION
GRAYSON
6" W.P.
249
Scale of Feet.


245
LOUISVILLE, VOL. 3.
239
240
GRAYSON
W. WALNUT
W. MADISON
W. CHESTNUT
34TH
33RD
1434
1433
1440
1439
1446
1445
246
ALLEY
Scale of Feet.

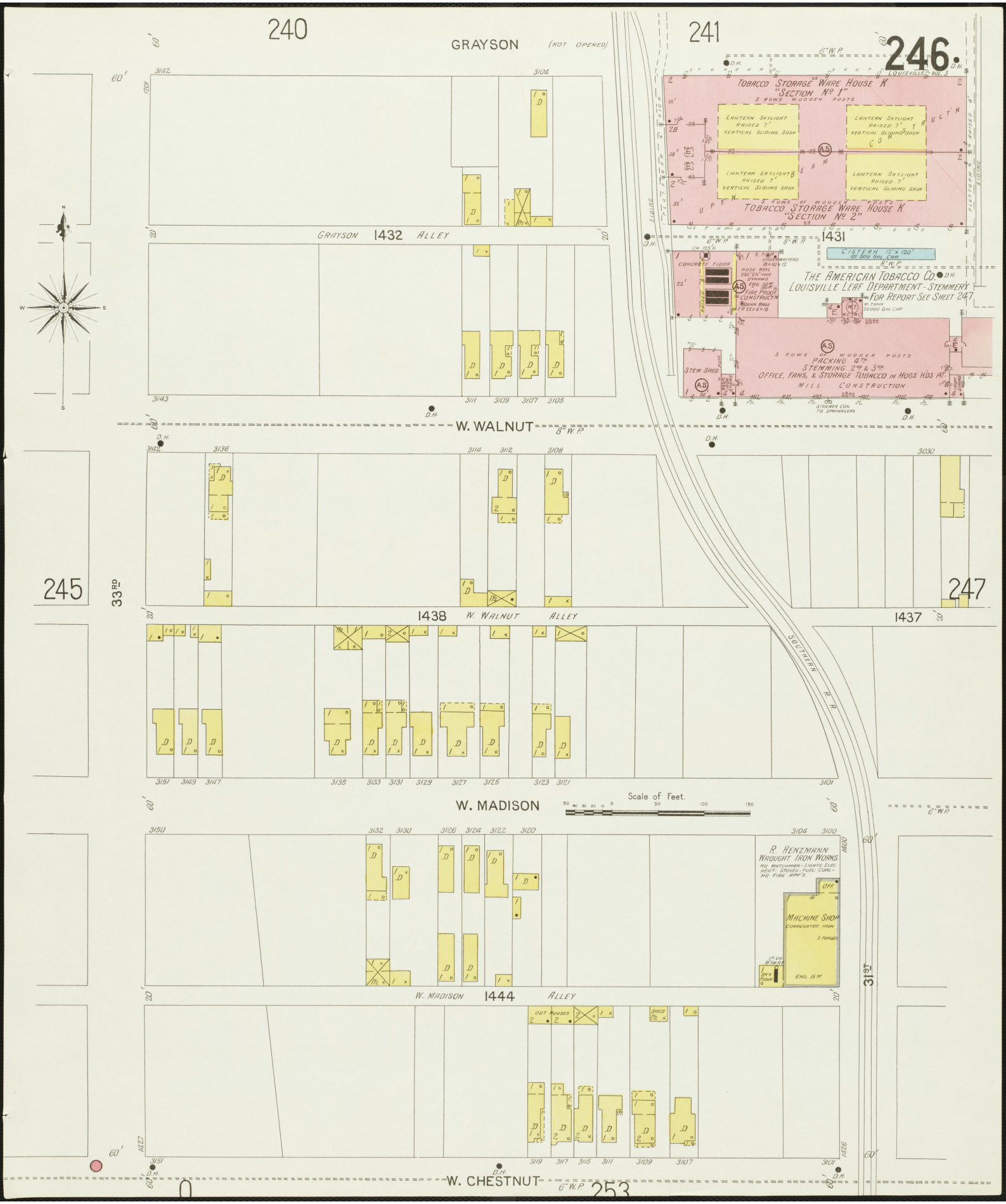
240
241
246.
GRAYSON (NOT OPENED)
TOBACCO STORAGE WARE HOUSE K "SECTION No 1"
TOBACCO STORAGE WARE HOUSE K "SECTION No 2"
THE AMERICAN TOBACCO CO. LOUISVILLE LEAF DEPARTMENT - STEMMERY
FOR REPORT SEE SHEET 247
CISTERN 12' X 120' 101,809 GAL. CAP.
GRAYSON 1432 ALLEY
1431
W. WALNUT
1438 W. WALNUT ALLEY
1437
245
247
33RD
SOUTHERN R. R.
Scale of Feet.
W. MADISON
R. HENZMANN WROUGHT IRON WORKS
MACHINE SHOP
1444 W. MADISON ALLEY
31ST
W. CHESTNUT
253

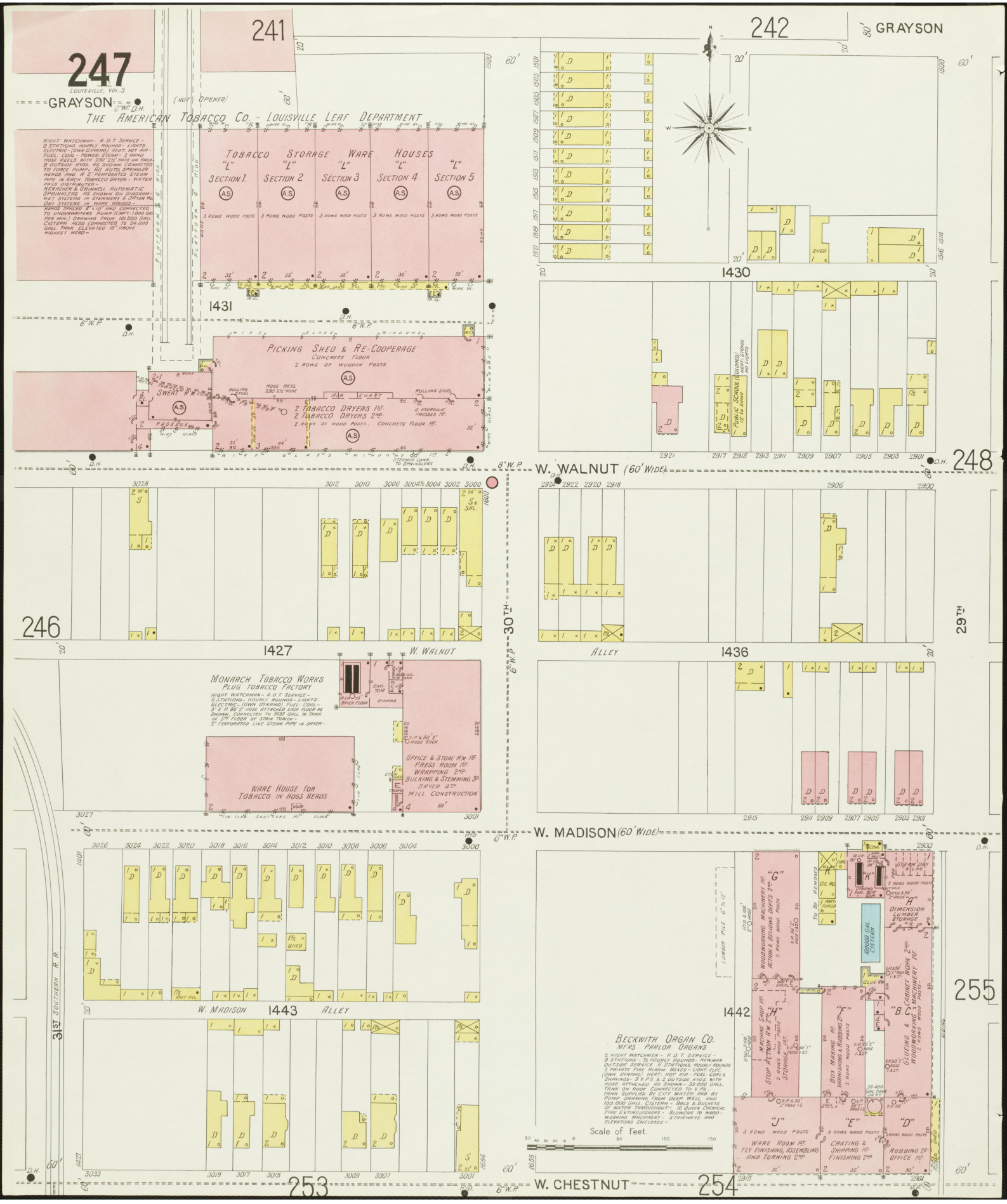

247
LOUISVILLE, VOL. 3
241
242
GRAYSON
GRAYSON
(NOT OPENED)
THE AMERICAN TOBACCO CO. - LOUISVILLE LEAF DEPARTMENT
NIGHT WATCHMAN - A.D.T. SERVICE - 9 STATIONS HOURLY ROUNDS - LIGHTS: ELECTRIC - (OWN DYNAMO) HEAT: HOT AIR - FUEL: COAL - POWER: STEAM - 2 HAND HOSE REELS WITH 250' 2½" HOSE ON EACH - 9 OUTSIDE HYDS. AS SHOWN CONNECTED TO FORCE PUMP - 60 AUTO. SPRINKLER HEADS AND A 2" PERFORATED STEAM PIPE IN EACH TOBACCO DRYER - WATER PAILS DISTRIBUTED - NERACHER & GRINNELL AUTOMATIC SPRINKLERS AS SHOWN ON DIAGRAM - WET SYSTEMS IN STEMMERY & DRYER HO. DRY SYSTEMS IN WARE HOUSES - HEADS SPACED 8' x 10' AND CONNECTED TO UNDERWRITERS PUMP (CAP'Y 1000 GAL PER MIN.) DRAWING FROM 101,500 GALL CISTERN ALSO CONNECTED TO 24,000 GALL TANK ELEVATED 15' ABOVE HIGHEST HEAD -
TOBACCO STORAGE WARE HOUSES
"L" SECTION 1.
"L" SECTION 2
"L" SECTION 3
"L" SECTION 4
"L" SECTION 5
3 ROWS WOOD POSTS
PLATFORM 4' HIGH
1431
PICKING SHED & RE-COOPERAGE
CONCRETE FLOOR
2 ROWS OF WOODEN POSTS
HOSE REEL 250 2½" HOSE
ROLLING STEEL
AIR SHAFT
2 TOBACCO DRYERS 1ST.
2 TOBACCO DRYERS 2ND.
2 ROWS OF WOOD POSTS - CONCRETE FLOOR 1ST.
4 HYDRAULIC PRESSES 1ST.
SWEAT R'M
PASSAGE
STEAMER CONN. TO SPRINKLERS
1430
PUBLIC SCHOOL (COLORED) HEAT: STOVES NO LIGHTS
248
W. WALNUT (60' WIDE)
246
1427
W. WALNUT
30TH
ALLEY
1436
29TH
MONARCH TOBACCO WORKS
PLUG TOBACCO FACTORY
NIGHT WATCHMAN - A.D.T. SERVICE - 5 STATIONS - HOURLY ROUNDS - LIGHTS: ELECTRIC - (OWN DYNAMO) FUEL: COAL - 3" V.P. 80' 2" HOSE ATTACHED EACH FLOOR AS SHOWN, CONNECTED TO 5635 GALL. W. TANK IN 5TH FLOOR OF STAIN TOWER - 2" PERFORATED LIVE STEAM PIPE IN DRYER -
BRICK FLOOR
DYNAMO
OFFICE & STORE R'M 1ST.
PRESS ROOM 1ST.
WRAPPING 2ND.
BULKING & STEMMING 3RD.
DRYER 4TH.
MILL CONSTRUCTION
WARE HOUSE FOR TOBACCO IN HOGS HEADS
TIN CLAD SHUTTERS 1ST. FLOOR
W. MADISON (60' WIDE)
W. MADISON
1443
ALLEY
31ST SOUTHERN R.R.
1442
BECKWITH ORGAN CO.
MFRS PARLOR ORGANS
2 NIGHT WATCHMEN - A.D.T. SERVICE - 9 STATIONS - ½ HOURLY ROUNDS - NEWMAN OUTSIDE SERVICE 6 STATIONS, HOURLY ROUNDS 2 PRIVATE FIRE ALARM BOXES - LIGHT: ELEC. (OWN DYNAMO) HEAT: HOT AIR - FUEL: COAL & SHAVINGS - 9 V.P.S. & 2 OUTSIDE HYDS. WITH HOSE ATTACHED AS SHOWN - 35,000 GALL. TANK ON ROOF CONNECTED TO V.P.S. TANK SUPPLIED BY CITY WATER AND BY PUMP DRAWING FROM DEEP WELL AND 100,000 GALL. CISTERN - BBLS & BUCKETS OF WATER THROUGHOUT - 16 QUEEN CHEMICAL FIRE EXTINGUISHERS - BLOWERS TO WOOD-WORKING MACHINERY - STAIRWAYS AND ELEVATORS ENCLOSED -
"G" WOODWORKING MACHINERY 1ST. ACTION & BELLOWS DEPT'S 2ND. 2 ROWS WOOD POSTS
"K" STEAM DRY KILNS
"A" DIMENSION LUMBER STORAGE
100000 GAL. CISTERN
"H" MACHINE SHOP 1ST. STOP ACTION R'M 2ND. 2 ROWS WOOD POSTS
"F" BOX MAKING 1ST. VARNISHING & RUBBING 2ND. 2 ROWS WOOD POSTS
"B.C." GLUEING & CABINET WORK 2ND. WOODWORKING MACHINERY 1ST. 2 ROWS WOOD POSTS
"J" 3 ROWS WOOD POSTS WARE ROOM 1ST. FLY FINISHING, ASSEMBLING AND TURNING 2ND.
"E" 3 ROWS WOOD POSTS CRATING & SHIPPING 1ST. FINISHING 2ND.
"D" 2 ROWS WOOD POSTS RUBBING 2ND. OFFICE 1ST.
Scale of Feet.
253
W. CHESTNUT
254
255

242

243

GRAYSON

1429 GRAYSON

ALLEY 1077

247

29TH

28TH

249

27TH

LOUISVILLE RAILWAY CO. CAR BARN
200' 1½" HOSE. WATER BARRELS & BUCKETS DISTRIBUTED THROUGHOUT

W. WALNUT

1435 W. WALNUT

ALLEY 1079

LOUISVILLE RY. CO. SUB STATION
LIGHTS: ELEC. HEAT: STEAM
FIRE PROOF CONSTRUCTION

VACANT & OLD

W. MADISON

255

27TH ST.

Scale of Feet.

Map Division
JUL 1935
Library of Congress

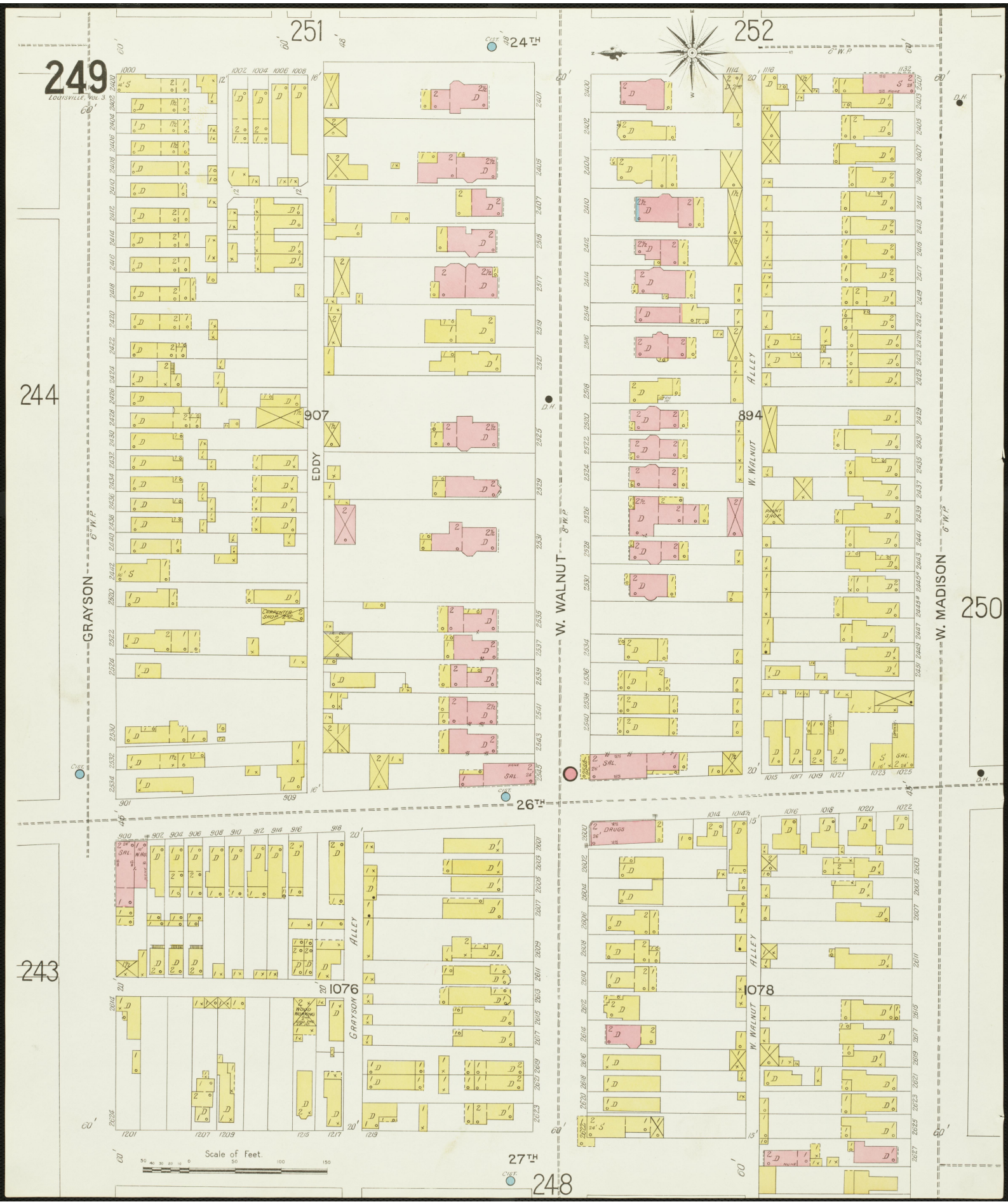
249
LOUISVILLE, VOL. 3.
251
252
24TH
26TH
27TH
GRAYSON
EDDY
W. WALNUT
W. MADISON
ALLEY
907
894
1076
1078
244
243
250
248
Scale of Feet.


250
LOUISVILLE, VOL. 3
252
257
24TH
26TH
27TH
W. MADISON
W. CHESTNUT
MAGAZINE
ALLEY
893
873
1078
1080
249
257
256
255
LOUISVILLE STREET CAR CO.
RAILWAY BARNS
4 ROWS WOOD POSTS
Scale of Feet.

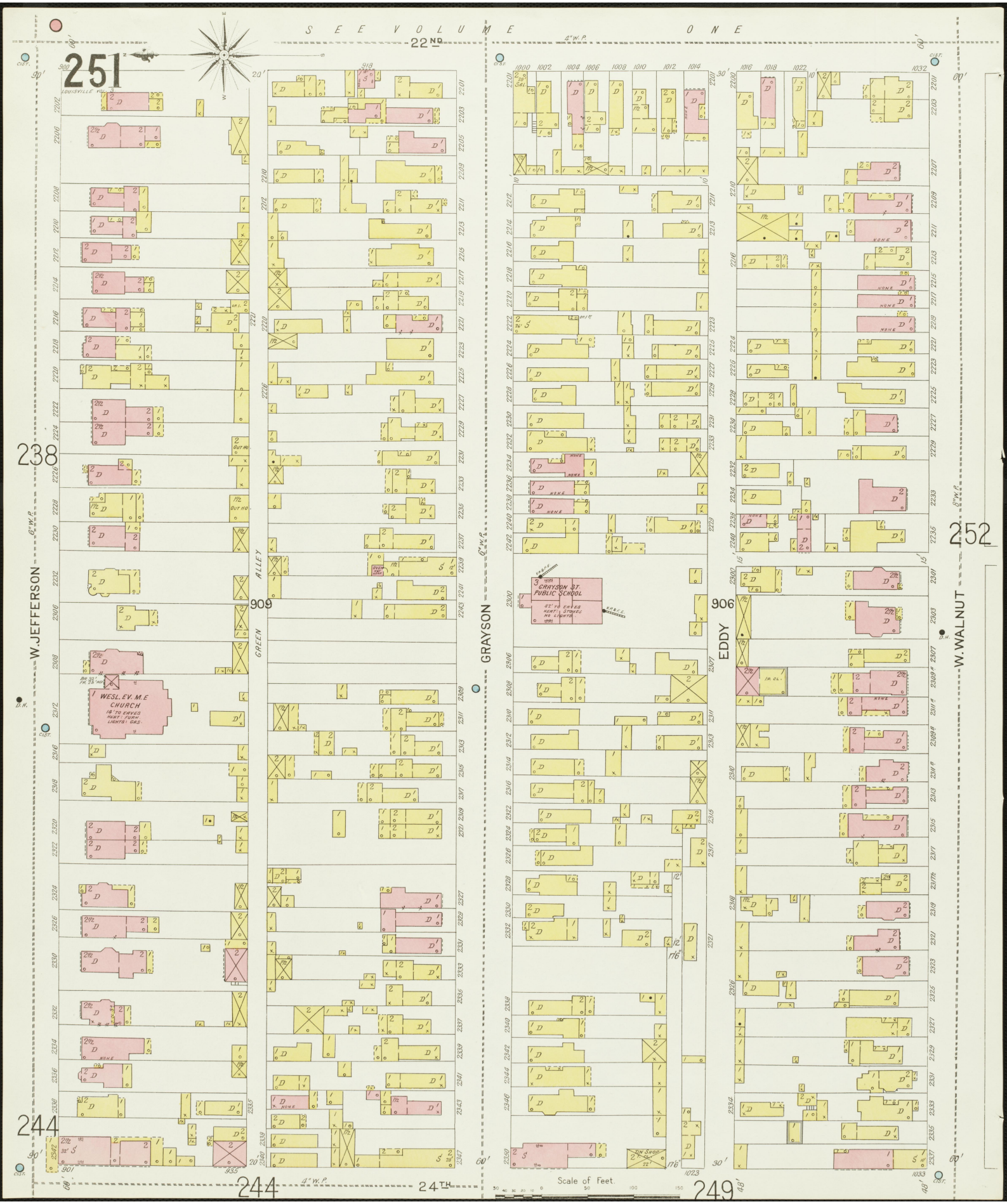

SEE VOLUME ONE
22ND
24TH
4" W.P.
6" W.P.
8" W.P.
251
252
238
244
249
W. JEFFERSON
GREEN ALLEY
GRAYSON
EDDY
W. WALNUT
909
906
WESL. EV. M.E CHURCH
14' TO EAVES
HEAT: FURN.
LIGHTS: GAS.
GRAYSON ST. PUBLIC SCHOOL
42' TO EAVES
HEAT: STOVES
NO LIGHTS.
TIN SHOP
Scale of Feet.


SEE VOLUME ONE
252
LOUISVILLE, VOL. 3
22ND
W. WALNUT
W. MADISON
W. CHESTNUT
ALLEY
22ND & WALNUT ST. BAPTIST CHURCH
SUNDAY SCHOOL ROOM
2ND EVANGELICAL LUTH. CHURCH & SCHOOL
SCHOOL
896
892
251
258
257
249
250
24TH
Scale of Feet.

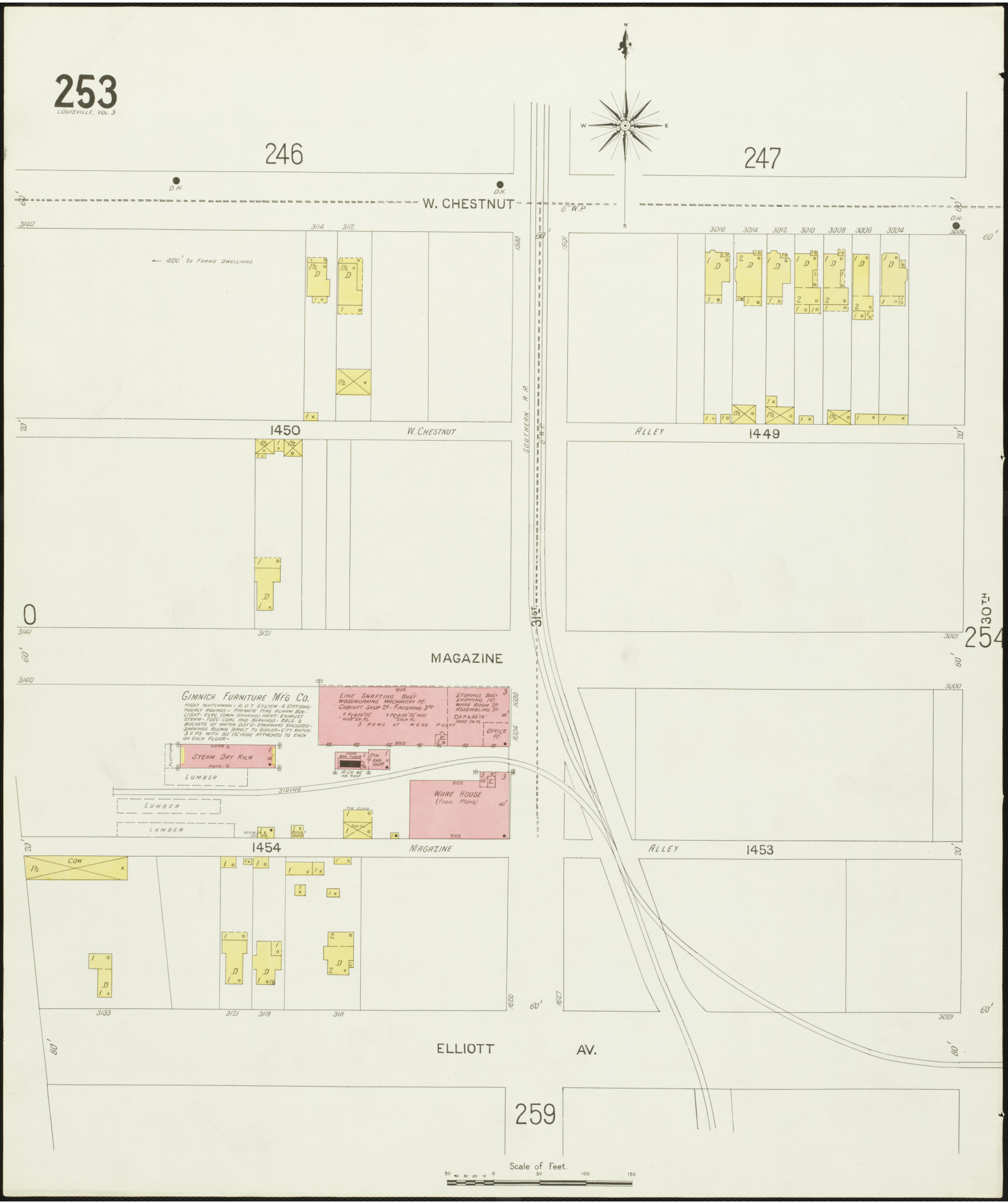
253
LOUISVILLE, VOL. 3
246
247
W. CHESTNUT
6" W.P.
D.H.
← 400' to FRAME DWELLINGS
1450
W. CHESTNUT
ALLEY
1449
SOUTHERN R.R.
31ST.
30TH
254
MAGAZINE
GIMNICH FURNITURE MFG CO.
NIGHT WATCHMAN - A.D.T. SYSTEM - 4 STATIONS - HOURLY ROUNDS - PRIVATE FIRE ALARM BOX - LIGHT: ELEC. (OWN DYNAMO) HEAT: EXHAUST STEAM - FUEL: COAL AND SHAVINGS - BBLS. & BUCKETS OF WATER DIST'D - STAIRWAYS ENCLOSED - SHAVINGS BLOWN DIRECT TO BOILER - CITY WATER - 3 V.P.S. WITH 50' 1½" HOSE ATTACHED TO EACH ON EACH FLOOR -
LINE SHAFTING BAS'T
WOODWORKING MACHINERY 1ST.
CABINET SHOP 2D - FINISHING 3RD.
STORAGE BAS'T
SHIPPING 1ST.
WARE ROOM 2D.
ASSEMBLING 3RD.
3 ROWS OF WOOD POSTS
OFFICE 1ST.
STEAM DRY KILN
LUMBER
SIDING
WARE HOUSE
(From Plans)
1454
MAGAZINE
ALLEY
1453
COW
ELLIOTT
AV.
259
Scale of Feet.

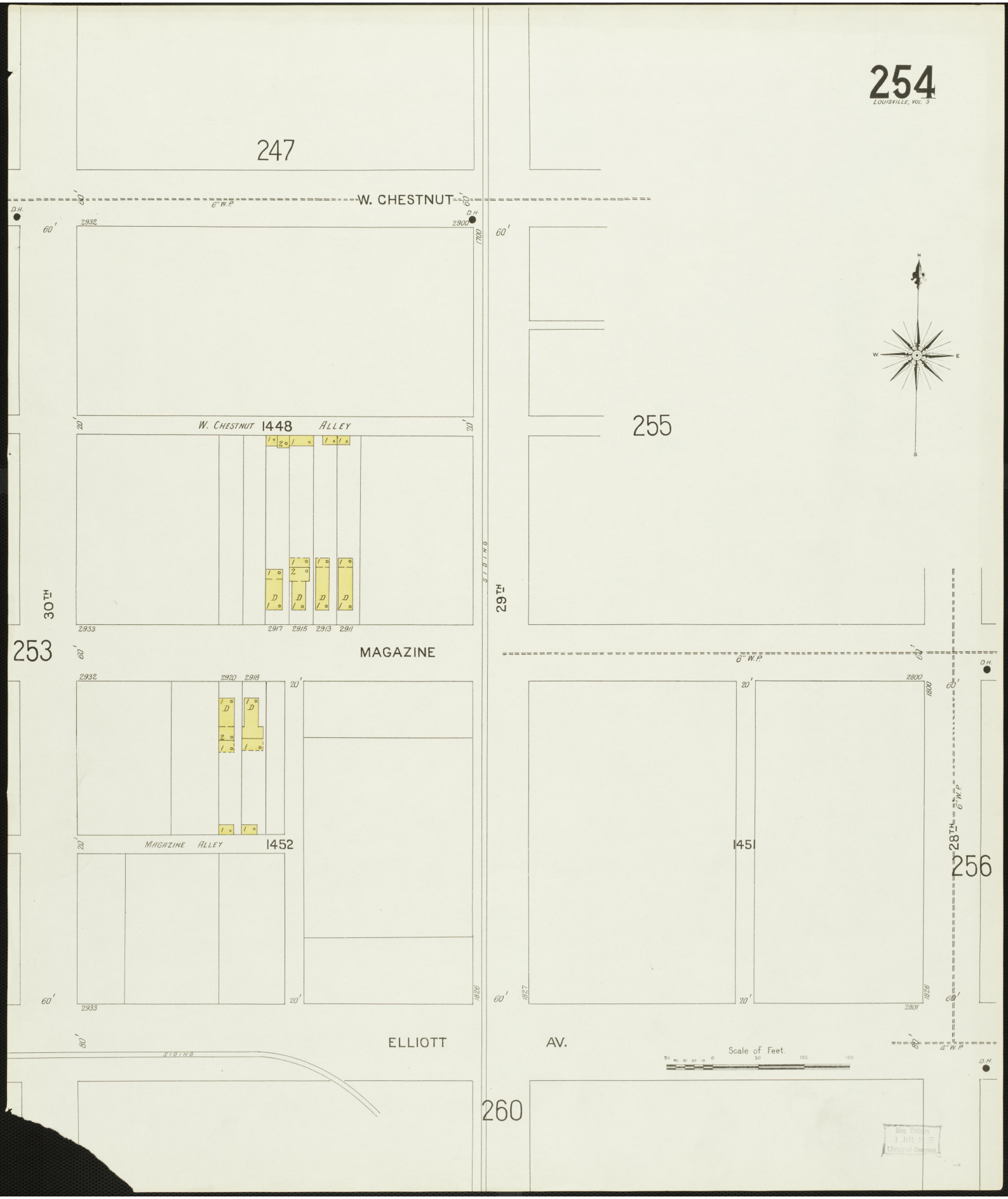
254
LOUISVILLE, VOL. 3
247
W. CHESTNUT
6" W.P.
D.H.
2932
2900
1700
60'
255
W. CHESTNUT 1448 ALLEY
20'
SIDING
29TH
30TH
2933
2917
2915
2913
2911
253
MAGAZINE
6" W.P.
2920
2918
2800
1800
MAGAZINE ALLEY
1452
1451
28TH
256
1826
1827
2801
ELLIOTT
AV.
80'
4" W.P.
Scale of Feet.
260
N
S
E
W


255
LOUISVILLE VOL. 3
248
W. MADISON
247
1441
W. MADISON
1081
ALLEY
W. CHESTNUT
250
29TH
28TH
27TH
254
1447
W. CHESTNUT
1083
ALLEY
LAWN TENNIS COURT
ST. CHARLES R. C. CHURCH
PAROCHIAL SCHOOL
MAGAZINE
254
256
Scale of Feet.


256
LOUISVILLE VOL. 3
255
250
MAGAZINE
254
257
ELLIOTT AV.
28TH
27TH
26TH
1085
1084
1087
1086
KARLSRUHE AV.
260
W. BROADWAY
261
2 PUBLIC SCHOOL
U.S. BONDED W. HO. No. 3
TOBACCO W. HO.
NUMBER ONE DISTILLERY CO. INC.
U.S. BONDED W. HO. No 1
U.S. BONDED W. HO. No 2
BASE BALL GROUNDS
Scale of Feet.


257
LOUISVILLE VOL. 3
W. CHESTNUT
252
250
24TH
6" W.P.
W. CHESTNUT 874 ALLEY
MAGAZINE
6" W.P.
258
MAGAZINE 872 ALLEY
26TH
6" W.P.
24TH
6" W.P.
256
ELLIOTT AV.
4" W.P.
ELLIOTT 871 ALLEY
W. BROADWAY
263
6" W.P.
Scale of Feet.

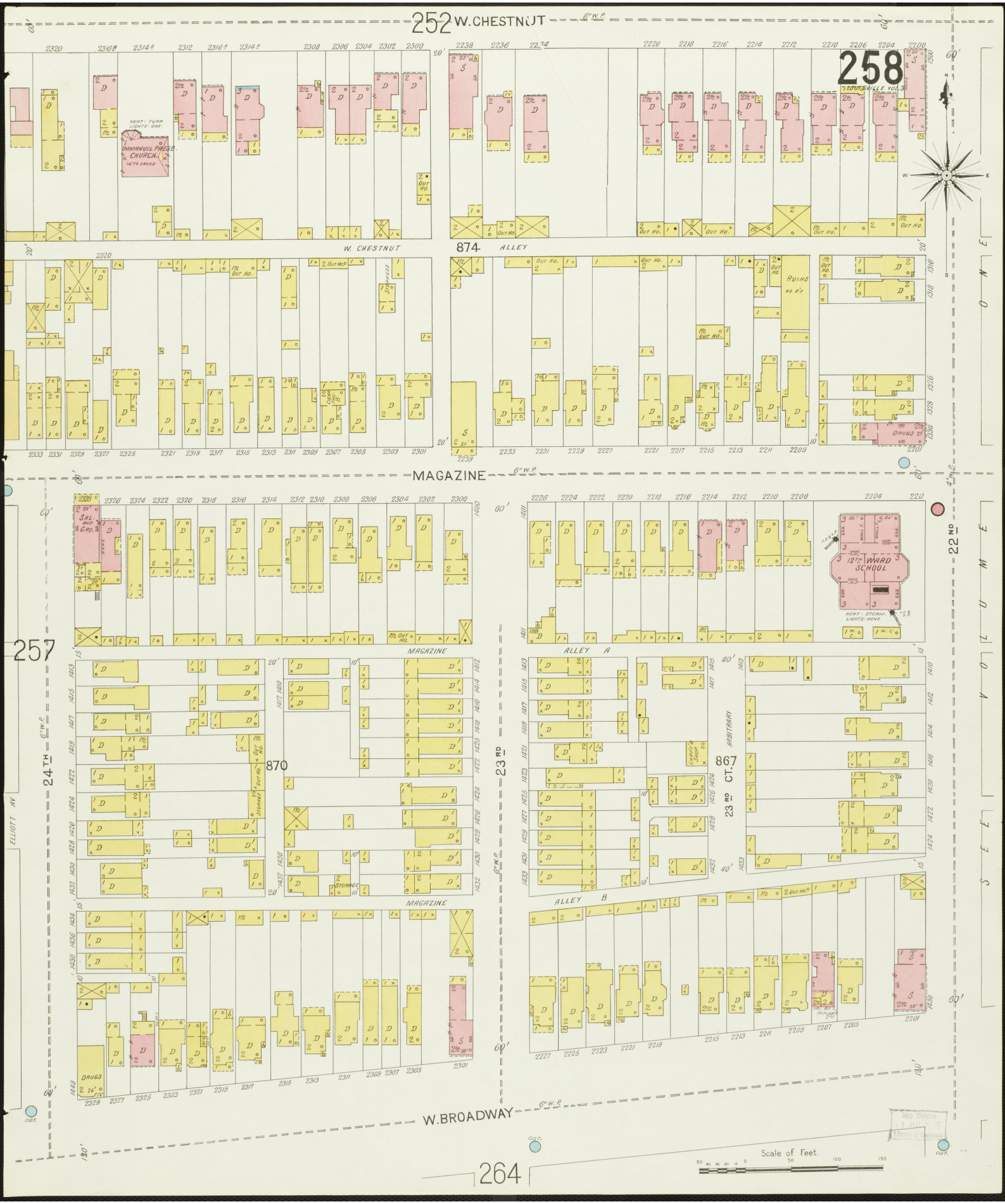

252 W. CHESTNUT
258
LOUISVILLE VOL. 3
IMMANUEL PRESB. CHURCH
W. CHESTNUT
874
ALLEY
RUINS
DRUGS
MAGAZINE
12TH WARD SCHOOL
HEAT: STEAM
LIGHTS: NONE
257
24TH
870
23RD
867
23RD CT.
ARBITRARY
ALLEY A
ALLEY B
ELLIOTT AV.
22ND
W. BROADWAY
264
Scale of Feet.



253
ELLIOTT AV.
259
LOUISVILLE VOL. 3
1458
ELLIOTT
1457
ALLEY
31ST
6" W.P.
30TH
J. B. MASSON & CO. MIRROR FACTORY
THE MORGAN-LYONS VINEGAR CO.
W. BROADWAY
260
ROACH LANE
ECLIPSE VINEGAR WORKS
HUBBARD BRO'S BEER & WHISKEY STAVES & HEADINGS
STAVE STOCK 4' TO 6'
STAVE STOCK 6'
STOCK SHED
WAGON SHED
1650
1651
MERCHANTS REFRIGERATING CO. ICE FACTORY
FREEZING TANK
ICE STORAGE
COAL SHED
SOUTHERN R.R.
Scale of Feet.
267

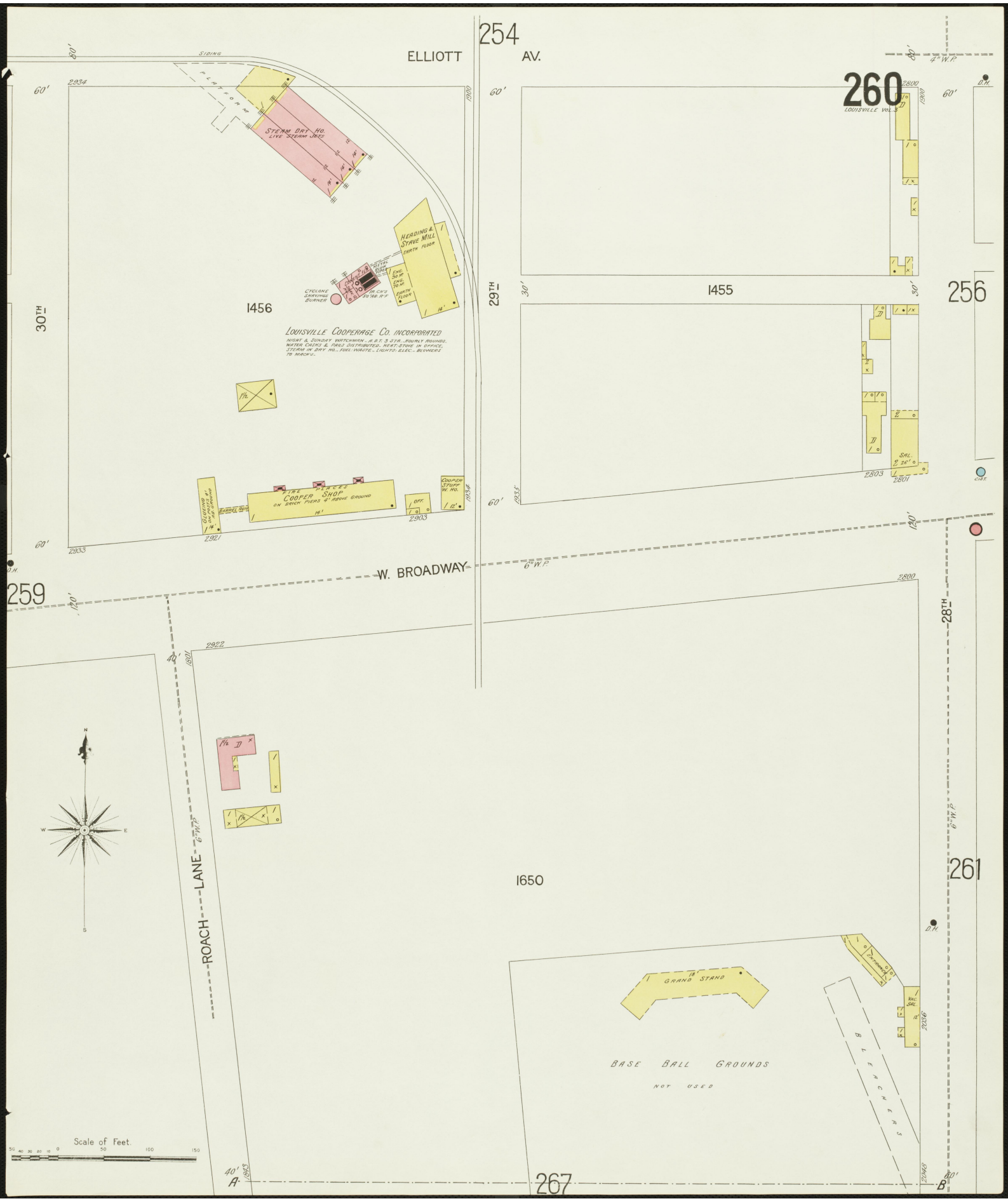

254
ELLIOTT
AV.
260
LOUISVILLE VOL. 3
256
1455
29TH
30TH
1456
STEAM DRY HO.
LIVE STEAM JETS
HEADING & STAVE MILL
EARTH FLOOR
CYCLONE SHAVINGS BURNER
LOUISVILLE COOPERAGE CO. INCORPORATED
NIGHT & SUNDAY WATCHMAN. A.D.T. 3 STA. ROUNDS. WATER CASKS & PAILS DISTRIBUTED. HEAT STOVE IN OFFICE. STEAM IN DRY HO. FUEL: WASTE. LIGHTS: ELEC. BLOWERS TO MACHS.
FIRE PLACES
COOPER SHOP
ON BRICK PIERS 4' ABOVE GROUND
COOPER STUFF W. HO.
W. BROADWAY
259
28TH
261
1650
ROACH LANE
GRAND STAND
BASE BALL GROUNDS
NOT USED
BLEACHERS
267
Scale of Feet.

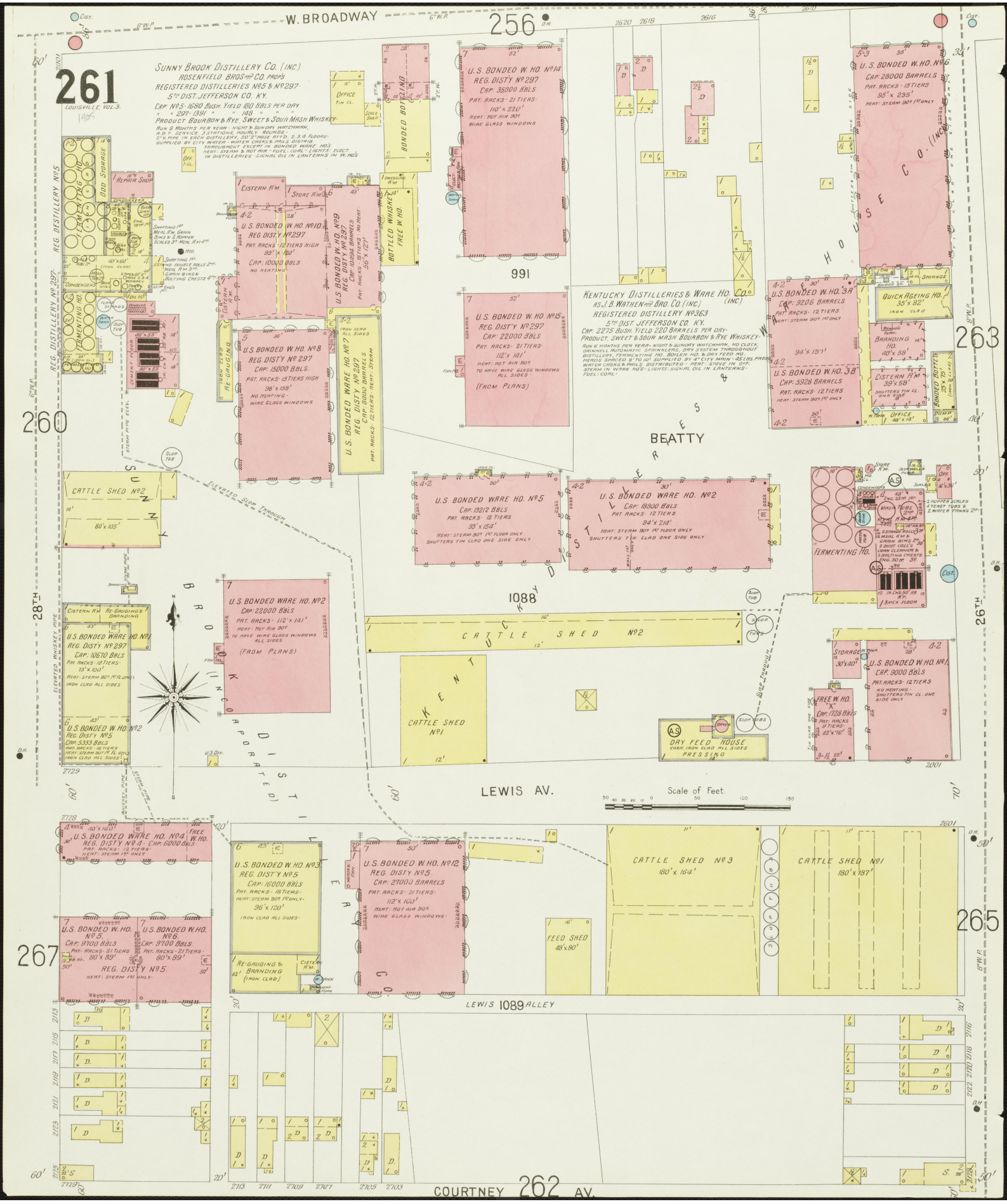
261
LOUISVILLE VOL. 3.
1905
W. BROADWAY
256
2620
2618
2616
SUNNY BROOK DISTILLERY CO. (INC)
ROSENFIELD BROS AND CO. PROPS
REGISTERED DISTILLERIES NO'S 8 & NO 297.
5TH DIST. JEFFERSON CO. KY.
CAP: NO 5 - 1680 BUSH. YIELD 180 BBLS PER DAY
" " 297 - 1391 " " 148 " "
PRODUCT BOURBON & RYE. SWEET & SOUR MASH WHISKEY
RUN 8 MONTHS PER YEAR - NIGHT & SUNDAY WATCHMAN, A.D.T. SERVICE. 3 STATIONS, HOURLY ROUNDS. 2" W. PIPE IN EACH DISTILLERY, 50'2" INSIDE RITD, 2, 3, 4 FLOORS. SUPPLIED BY CITY WATER - WATER CASKS & PAILS, DISTRIB THROUGHOUT EXCEPT IN BONDED WARE HO'S. HEAT: STEAM & HOT AIR - FUEL: COAL - LIGHTS: ELECT. IN DISTILLERIES - SIGNAL OIL IN LANTERNS IN W. HO'S
REG. DISTILLERY NO 297
REG. DISTILLERY NO 5
ELEVATED WHISKEY LINE
STEAM WIRE ELEV.
FERMENTING HO.
ODD STORAGE
REPAIR SHOP
CONDENSERS
ENGINE 18"x36"
SHAFTING 1ST MEAL R'M, GRAIN BINS & 2 ROPPER SCALES 3RD MEAL R'M 4TH
SHAFTING 1ST STAND DOUBLE ROLLS 2ND MEAL R'M 3RD GRAIN BINS & BOLTING CHESTS 4TH
CONDENSERS
OIL HO.
DOUBLER
WATER TANKS
SLOP TUB
CISTERN R'M
STORE R'M
BOTTLED WHISKEY FREE W. HO.
BONDED BOTTLING
OFFICE
TIN CL.
SCALE SHED
DRESSING R'M
U.S. BONDED W. HO. N°10
REG. DIST'Y N°297
PAT. RACKS - 12 TIERS HIGH
38'x 100'
CAP. 10000 BBLS
NO HEATING
U.S. BONDED W. HO. N°9
REG. DIST'Y N°297
CAP. 10434 BARRELS
PAT. RACKS - 18 TIERS - NO HEAT
56'x 127'
U.S. BONDED W. HO. N°8
REG. DIST'Y N°297
CAP. 15000 BBLS.
PAT. RACKS - 15 TIERS HIGH
98'x 158'
NO HEATING
WIRE GLASS WINDOWS
IRON CLAD RE-GAUGING
U.S. BONDED WARE HO. N°1
REG. DIST'Y N°297
CAP. 10670 BBLS
PAT. RACKS - 18 TIERS
19'x 101'
HEAT: STEAM 90° PR. SQ. INCH
IRON CLAD ALL SIDES
U.S. BONDED W. HO. N°2
REG. DIST'Y N°5
CAP: 5333 BBLS.
PAT. RACKS - 18 TIERS
HEAT: STEAM 90° PR. SQ. INCH
IRON CLAD ALL SIDES
CISTERN R'M
RE-GAUGING & BRANDING
U.S. BONDED WARE HO. N°2
CAP: 22000 BBLS
PAT. RACKS - 112'x 141'
HEAT: HOT AIR 90°
TO HAVE WIRE GLASS WINDOWS ALL SIDES
(FROM PLANS)
BROOKLINCO DISTILLERY (INCORPORATED)
2729
U.S. DR.
STEAM FIRE
BRUSSEL FIRE
60'
991
U.S. BONDED W. HO. N°14
REG. DIST'Y N°297
CAP: 35000 BBLS
PAT. RACKS - 21 TIERS
110'x 220'
HEAT: HOT AIR 90°
WIRE GLASS WINDOWS
U.S. BONDED W. HO. N°15
REG. DIST'Y N°297
CAP: 22000 BBLS
PAT. RACKS - 21 TIERS
112'x 141'
HEAT: HOT AIR 90°
TO HAVE WIRE GLASS WINDOWS ALL SIDES
(FROM PLANS)
KENTUCKY DISTILLERIES & WARE HO. CO. (INC)
85 J. B. WATHEN AND BRO. CO. (INC.)
REGISTERED DISTILLERY N°363
5TH DIST. JEFFERSON CO. KY.
CAP: 2275 BUSH. YIELD 220 BARRELS PER DAY
PRODUCT, SWEET & SOUR MASH BOURBON & RYE WHISKEY
RUN 8 MONTHS PER YEAR - NIGHT & SUNDRY WATCHMAN, NO CLOCK. GRINNELL AUTOMATIC SPRINKLERS, DRY SYSTEM THROUGHOUT DISTILLERY, FERMENTING HO., BOILER HO. & DRY FEED HO. MAINS SPACED 8' TO 10' SUPPLIED BY 4" CITY MAIN - 45 LBS PRESS WATER CASKS & PAILS DISTRIBUTED - HEAT: STOVE IN OFF. STEAM IN WIRE HO'S - LIGHTS: SIGNAL OIL IN LANTERNS - FUEL: COAL
BEATTY
U.S. BONDED W. HO. N°5
CAP: 13212 BBLS
PAT. RACKS: 12 TIERS
93'x 154'
HEAT: STEAM 90° 1ST FLOOR ONLY
SHUTTERS TIN CLAD ONE SIDE ONLY
U.S. BONDED WARE HO. N°2
CAP: 18900 BBLS
PAT. RACKS: 12 TIERS
94'x 214'
HEAT: STEAM 90° 1ST FLOOR ONLY
SHUTTERS TIN CLAD ONE SIDE ONLY
1088
CATTLE SHED N°2
80'x 105'
SUNNY
ELEVATED SLOP THROUGH
CATTLE SHED N°2
CATTLE SHED N°1
KENTUCKY
U.S. BONDED W. HO. N°3
REG. DIST'Y N°5
CAP: 16000 BBLS
PAT. RACKS - 18 TIERS
HEAT: STEAM 90° TR ONLY
96'x 120'
IRON CLAD ALL SIDES
RE-GAUGING & BRANDING (IRON CLAD)
U.S. BONDED W. HO. N°12
REG. DIST'Y N°5
CAP: 27000 BARRELS
PAT. RACKS - 21 TIERS
112'x 120'
HEAT: HOT AIR 90°
WIRE GLASS WINDOWS
FEED SHED
48'x 80'
CATTLE SHED N°3
180'x 164'
CATTLE SHED N°1
180'x 187'
LEWIS 1089 ALLEY
U.S. BONDED WARE HO. N°4
REG. DIST'Y N°4 - CAP: 6000 BBLS
PAT. RACKS - 12 TIERS
HEAT: STEAM 1ST ONLY
FREE W. HO.
U.S. BONDED W. HO. N°5
CAP: 9700 BBLS
PAT. RACKS - 21 TIERS
80'x 89'
REG. DIST'Y N°5.
HEAT: STEAM 1ST ONLY.
U.S. BONDED W. HO. N°6
CAP: 9700 BBLS
PAT. RACKS - 21 TIERS
80'x 89'
U.S. BONDED W. HO. N°3A
CAP: 9206 BARRELS
PAT. RACKS - 12 TIERS
HEAT: STEAM 90° 1ST ONLY
94'x 157'
U.S. BONDED W. HO. 3B
CAP: 5928 BARRELS
PAT. RACKS - 12 TIERS
HEAT: STEAM 90° 1ST ONLY
QUICK AGEING HO.
35'x 82'
IRON CLAD
BRANDING HO.
40'x 58'
CISTERN R'M
39'x 58'
SHUTTERS TIN CL. ONE SIDE
BONDED BOTTLING
25'x 75'
IRON CLAD
OFFICE
48'x 141'
PUMP
W. TANK
STORAGE
30'x 40'
U.S. BONDED W. HO. N°1
CAP: 9000 BBLS
PAT. RACKS - 12 TIERS
NO HEATING - SHUTTERS TIN CL. ONE SIDE ONLY
FREE W. HO.
CAP: 1728 BBLS
PAT. RACKS 21 TIERS
42'x 76'
DRY FEED HOUSE
CORR. IRON CLAD ALL SIDES
PRESSING
FERMENTING HO.
BRICK FLOOR
DRY
SLOP PIPES
SLOP THROUGH
LEWIS AV.
Scale of Feet
50 40 30 20 10 0 50 100 150
COURTNEY 262 AV.
2713
2711
2709
2707
2705
2703
2001
2601
2125
2115
2113
2111
2109
2107
2105
2103
2101
2116
2118
2120
2122
2124
260
263
265
267
26TH
28TH
D.H.
6" W.P.
CIST.


262
LOUISVILLE VOL. 3
261
COURTNEY AV.
COURTNEY 1090 ALLEY
265
267
GARLAND AV.
28TH
26TH
268
GARLAND 1091 ALLEY
0
W. KENTUCKY
271
AMERICAN TOBACCO CO. INC.
VACANT
VACANT IR. CLAD ALL SIDES
DRYER 3RD
TRAPPED
PRINTING
PRIVATE
Scale of Feet.

# 263

LOUISVILLE VOL. 3

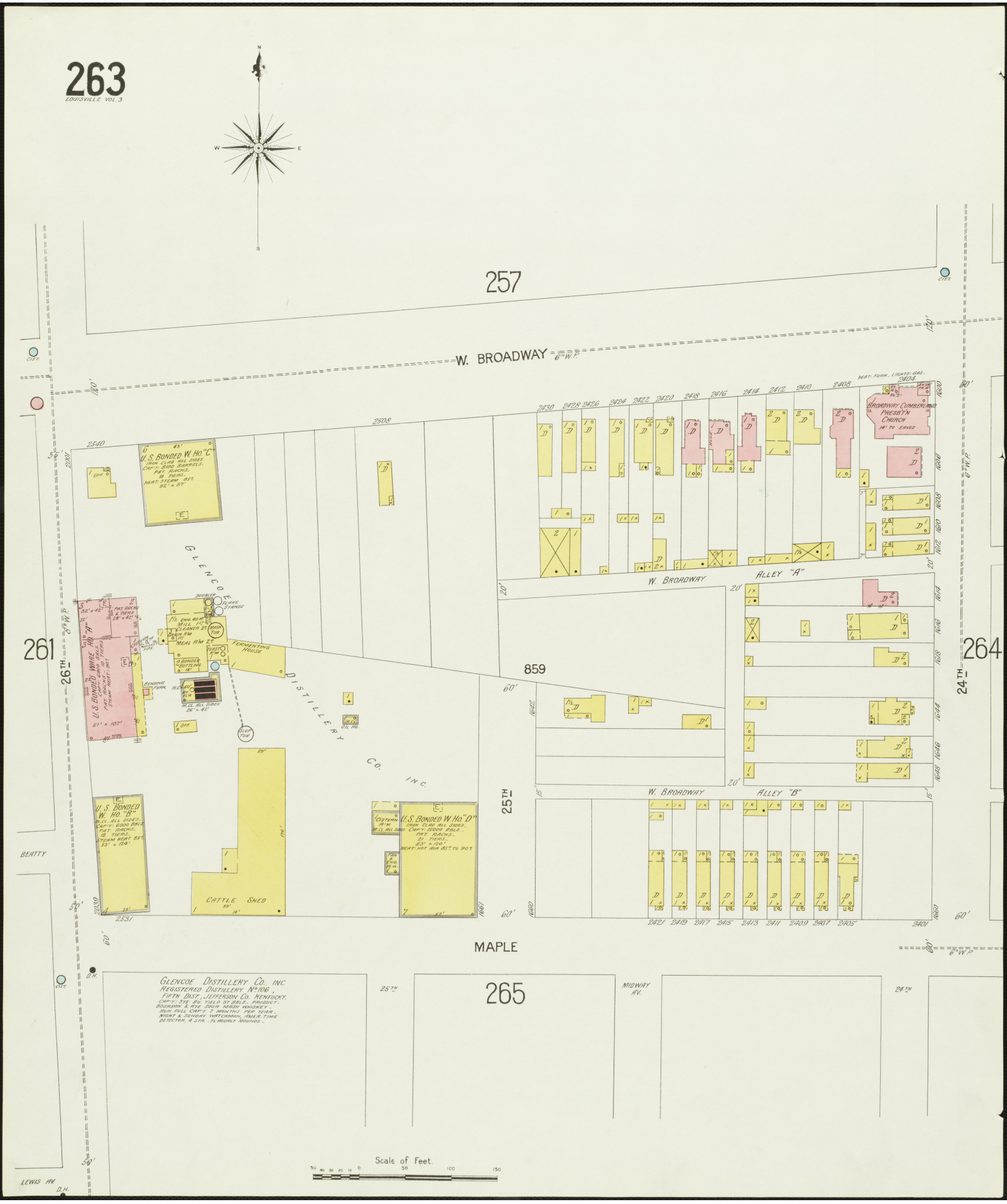


GLENCOE DISTILLERY CO. INC.
REGISTERED DISTILLERY NO. 116
FIFTH DIST., JEFFERSON CO. KENTUCKY.
CAP'Y 375 BU. YIELD 37 BBLS. PRODUCT:
BOURBON & RYE SOUR MASH WHISKEY.
RUN FULL CAP'Y 7 MONTHS PER YEAR.
NIGHT & SUNDAY WATCHMAN, FIRE TIME
DETECTOR, 4 STM. 7½ HOURLY ROUNDS.


264
LOUISVILLE VOL. 3
258
W. BROADWAY
6" W.P.
263
24TH
860
861
23RD
22ND
ALLEY "A"
W. BROADWAY
W. BROADWAY ALLEY "B"
TIN SHOP
STORAGE
FEED
SEE VOLUME ONE
MAPLE
CLARK AV.
266
Scale of Feet.
50 40 30 20 10 0 50 100 150


263
MAPLE
265
LOUISVILLE VOL. CO.
MAPLE ALLEY "A"
MAPLE ALLEY "B"
848
847
847
LUMBER
LUMBER SHED
OFF.
LUMBER SHED
LEWIS AV.
261
HOWARD
AV.
MIDWAY
26TH
25TH
24TH
266
COURTNEY AV.
HOWARD ALLEY "A"
HOWARD ALLEY "B"
848
850
850
SHED
SHED
262
GARLAND AV.
Scale of Feet.
0

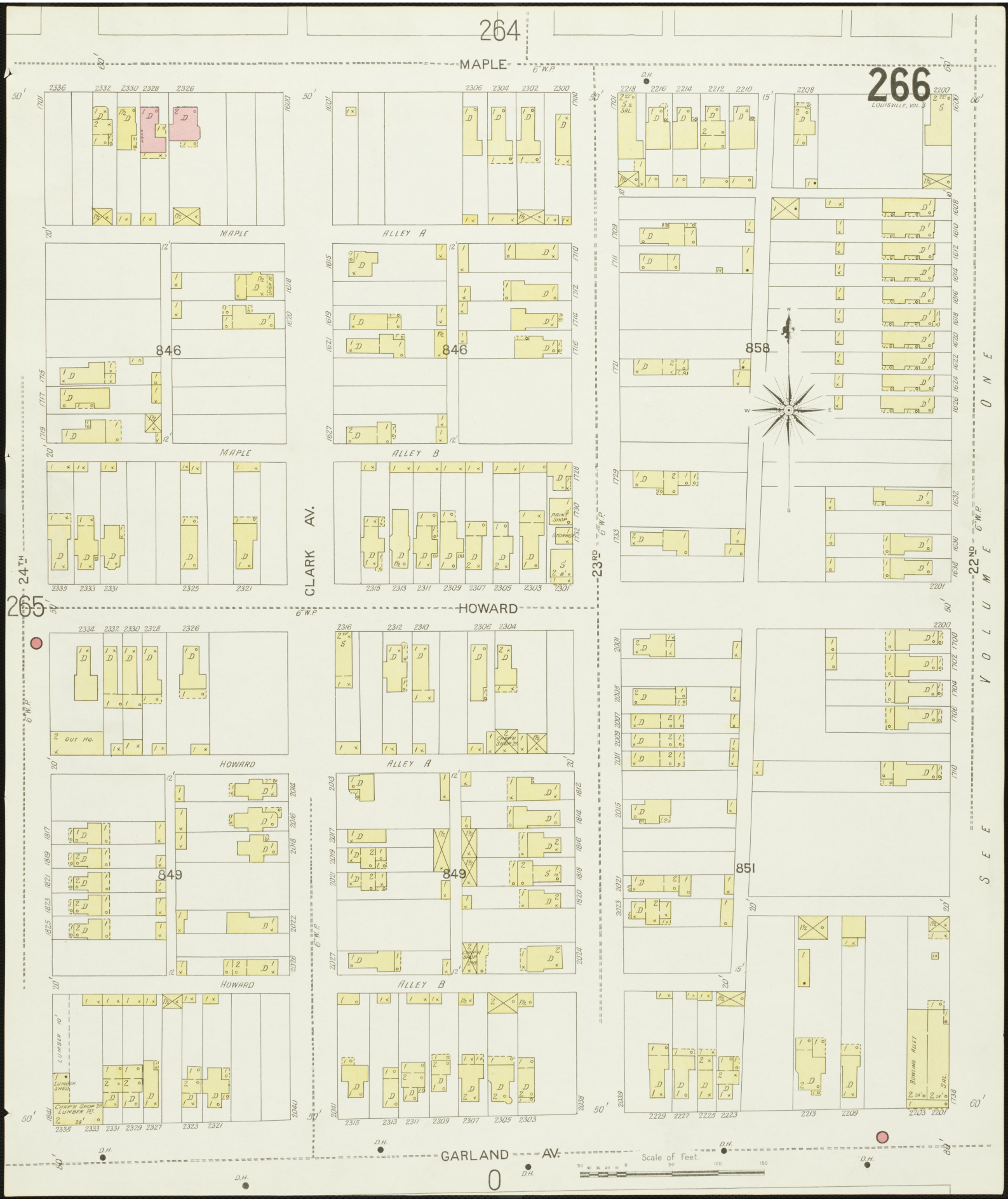
264
266
265
MAPLE
HOWARD
GARLAND AV.
CLARK AV.
24TH
23RD
22ND
SEE VOLUME ONE
LOUISVILLE, VOL. 3
846
858
849
851
ALLEY A
ALLEY B
PAINT SHOP
STORAGE
OUT HO.
CARP'R SHOP
LUMBER SHED
LUMBER 10'
BOWLING ALLEY
Scale of Feet.
0


267
LOUISVILLE VOL 3
261
262
28TH
6" W.P.
2050
2068
2098
80'
BASE BALL GROUNDS
260
80'
40'
1650
268
GARLAND AV.
ROACH LANE
CATTLE SHED
FEED ROOM
THE KENTUCKY DISTILLERIES & WARE HO. CO.
INCORPORATED AS JOHN G. ROACH & CO. INCORP'D.
REGISTERED DISTILLERY No 8 - 5TH DIST. JEFFERSON CO. KY.
CAP'Y 500 BUSH YIELD 90 BBLS PER DAY. PRODUCT BOURBON &
SOUR MASH WHISKEY. NIGHT WATCHMAN. NO CLOCK. WATER BOILS
IN DISTILLERY. HEAT: STEAM. LIGHT: UNKNOWN. OIL IN CLOSED LAMPS.
FUEL: COAL.
U.S. BONDED W. HO. "C"
U.S. BONDED W. HO. "B"
U.S. BONDED W. HO. "A"
BRANDING & RE-GAUGING
CISTERN
QUICK AGEING
DEEPWELL PUMP
ELEVATED WHISKEY & STEAM PIPE
259
SOUTHERN R. R.
31ST
Scale of Feet.
0


262
271
268
LOUISVILLE VOL 3
28TH
29TH
30TH
GARLAND AV.
W. KENTUCKY
GREENWOOD AV.
267
269
1220
1221
1222
1224
1225
1226
ALLEY
SOUTHERN R. R.
Scale of Feet.


269
LOUISVILLE VOL. 3
271
272
28TH
30TH
SIMON PONTRICH FLORIST
GREEN HOUSES GLASS ROOFS
2000
2004
2006
2020
2024
2120
2128
2130
2134
ALLEY
GREENWOOD
GRAND AV. (140' Wide)
GRAND
BISMARCK AV.
GREENWOOD AV.
1228
1231
1229
1232
268
270
SOUTHERN R. R.
Scale of Feet.


272
273
270
28TH
30TH
269
277
BISMARCK AV.
VIRGINIA AV.
DUMESNIL
BEECH
BISMARCK ALLEY
VIRGINIA ALLEY
SOUTHERN R. R.
ENG. CO. No 19
LOUISVILLE VOL.
DRUGS
1234
1235
1237
1238
Scale of Feet.


271
LOUISVILLE, VOL. 3
0
26TH
8" W.P.
262
W. KENTUCKY
6" W.P.
ALLEY
W. KENTUCKY
1092
GREENWOOD AV.
1093
GREENWOOD
ALLEY
GRAND AV.
272
GREEN HOUSES
GLASS ROOF
BAKE OVEN
DRUGS
1901
1913
1915
1917
1921
1923
2033
28TH
268
269
Scale of Feet.


272
LOUISVILLE, VOL. 3
26TH
28TH
GRAND AV.
BISMARCK AV.
VIRGINIA AV.
ALLEY
1094
1095
271
273
274
269
270
THE ANSONIA FLATS No 2
THE ANSONIA FLATS No 1
CEMENT
SHED
D.H.
HYD.
Scale of Feet.

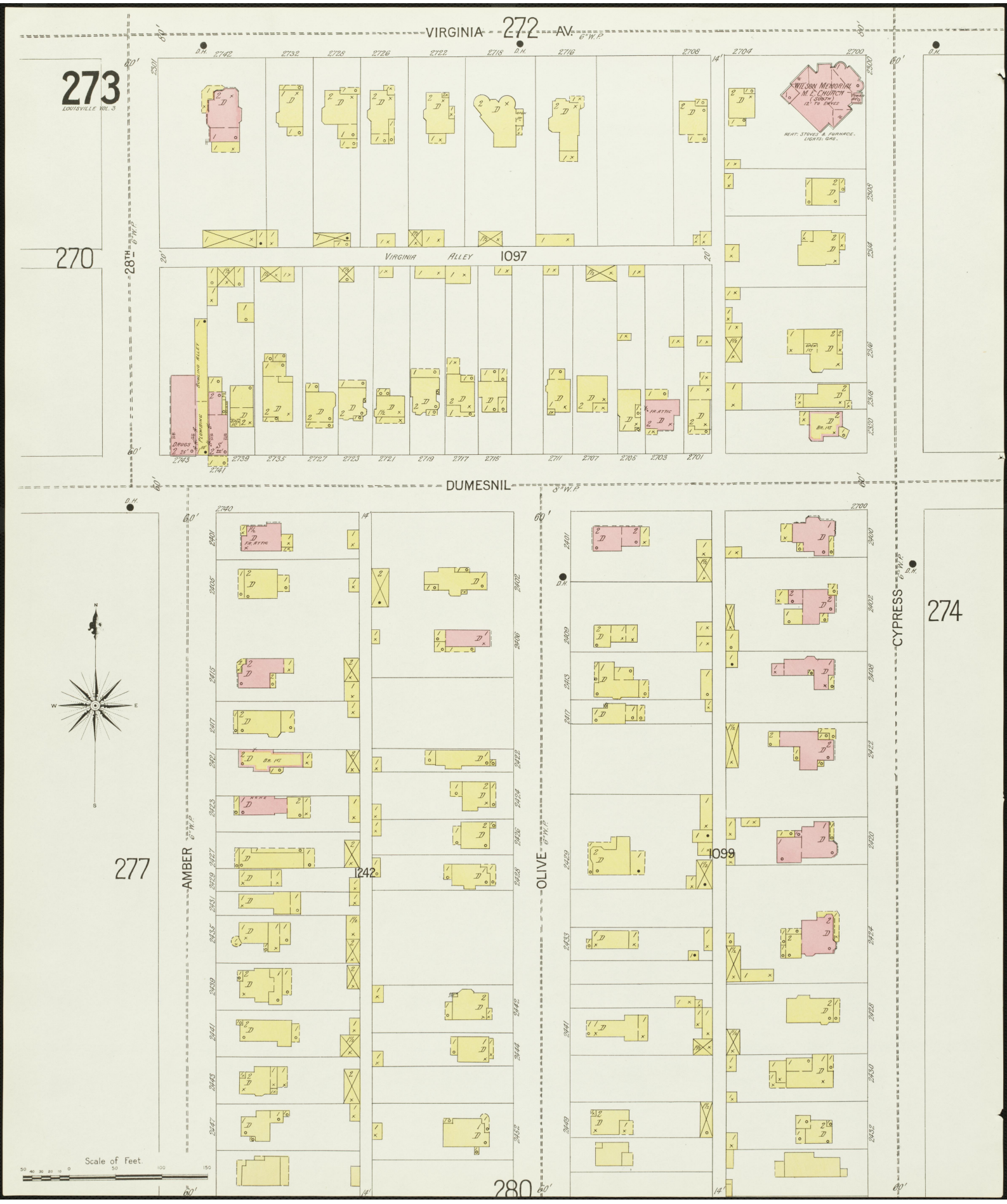
273
LOUISVILLE VOL. 3
VIRGINIA AV.
272
270
28TH
VIRGINIA ALLEY
1097
DUMESNIL
277
AMBER
1242
OLIVE
1099
CYPRESS
274
280
WILSON MEMORIAL M. E. CHURCH (COLORED)
Scale of Feet.


VIRGINIA AV.
272
274
LOUISVILLE VOL. 3
1215
1096
DUMESNIL
ALLEY
25TH
275
EUCLID AVE.
1218
CYPRESS
273
26TH
1101
DANCE HALL
CANE RUN RD.
STRATTON AV.
SCHURMAN AV.
281
280
Scale of Feet.

# 275

LOUISVILLE VOL. 3

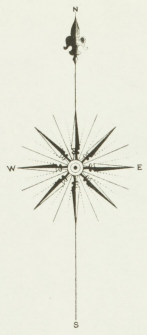


0

A

1215

2321 2313 2303 2125 2123

DUMESNIL

2312 2306 2304 2400

2144 2138 2106 2401

274

1218

DUMESNIL

ALLEY

1217

276

2321 2313 2307 2301

23RD

RD

2137 2127 2117

EUCLID

AV.

CANE RUN

2312 2306

2138 2136 2134 2114

1112

1218

EUCLID

ALLEY

1217

2305 2442

2423 2145 2133

B

Scale of Feet.

W. ORMSBY AV.

6" W.P.

281

23RD ST.

282

22ND ST.

24TH ST.

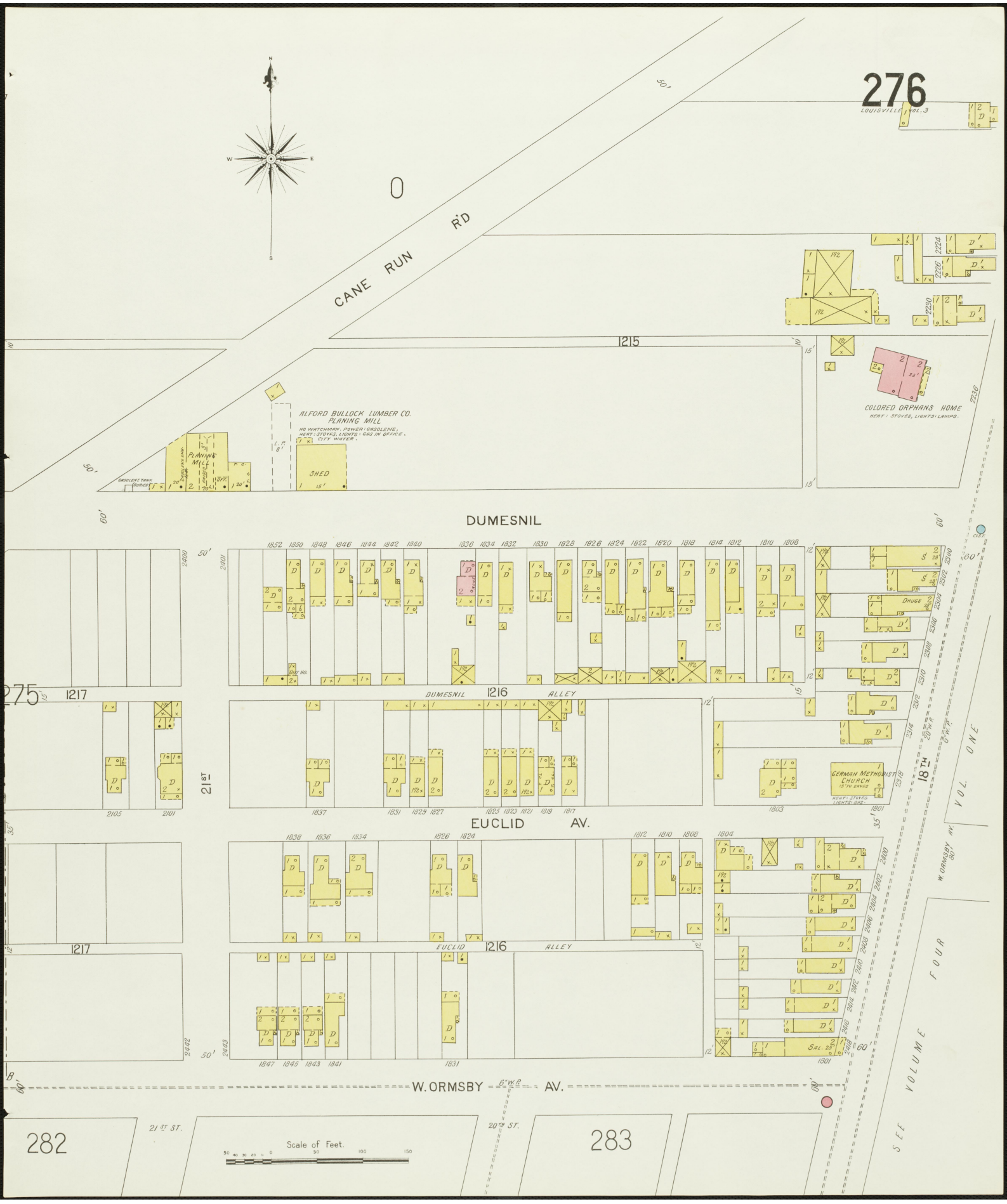
276
LOUISVILLE VOL. 3
CANE RUN RD
1215
ALFORD BULLOCK LUMBER CO.
PLANING MILL
NO WATCHMAN. POWER: GASOLENE,
HEAT: STOVES. LIGHTS: GAS IN OFFICE.
CITY WATER.
PLANING MILL
SHED
GASOLENE TANK
COLORED ORPHANS HOME
HEAT: STOVES, LIGHTS: LAMPS.
DUMESNIL
1216
ALLEY
1217
21ST
EUCLID AV.
GERMAN METHODIST CHURCH
18TH
W. ORMSBY AV.
VOL. ONE
VOL. FOUR
282
283
21ST ST.
20TH ST.
Scale of Feet.


277
LOUISVILLE VOL. 3.
270
28th St.
DUMESNIL
HEMLOCK
CATALPA
AMBER
WOODLAND AV.
279
280
273
1245
1244
1243
PARKLAND SCHOOL
ANNEX TO PARKLAND SCHOOL
PARKLAND CHRISTIAN CHURCH
PARKLAND BAPT. CHURCH
WOODLAND AVE PRESBYTN CHURCH
SOUTHERN R. R.
6" W.P.
D.H.
Scale of Feet


278
LOUISVILLE VOL. 3
WOODLAND AV.
W. MAGNOLIA AV.
HAZEL
BEECH
32ND
30TH
31ST
GIBSON LANE (60' WIDE)
WOODLAND ALLEY 1257
W. MAGNOLIA ALLEY 1259
1256
1255
279
1730
1731
1738
PARKLAND SWIMMING POOL
W. J. SEMMONS & SON
OPEN 6 HRS OF YEAR, NO WATCHMAN
SWIMMING POOL
ST. GEORGES EPISCOPAL CHURCH
Scale of Feet.

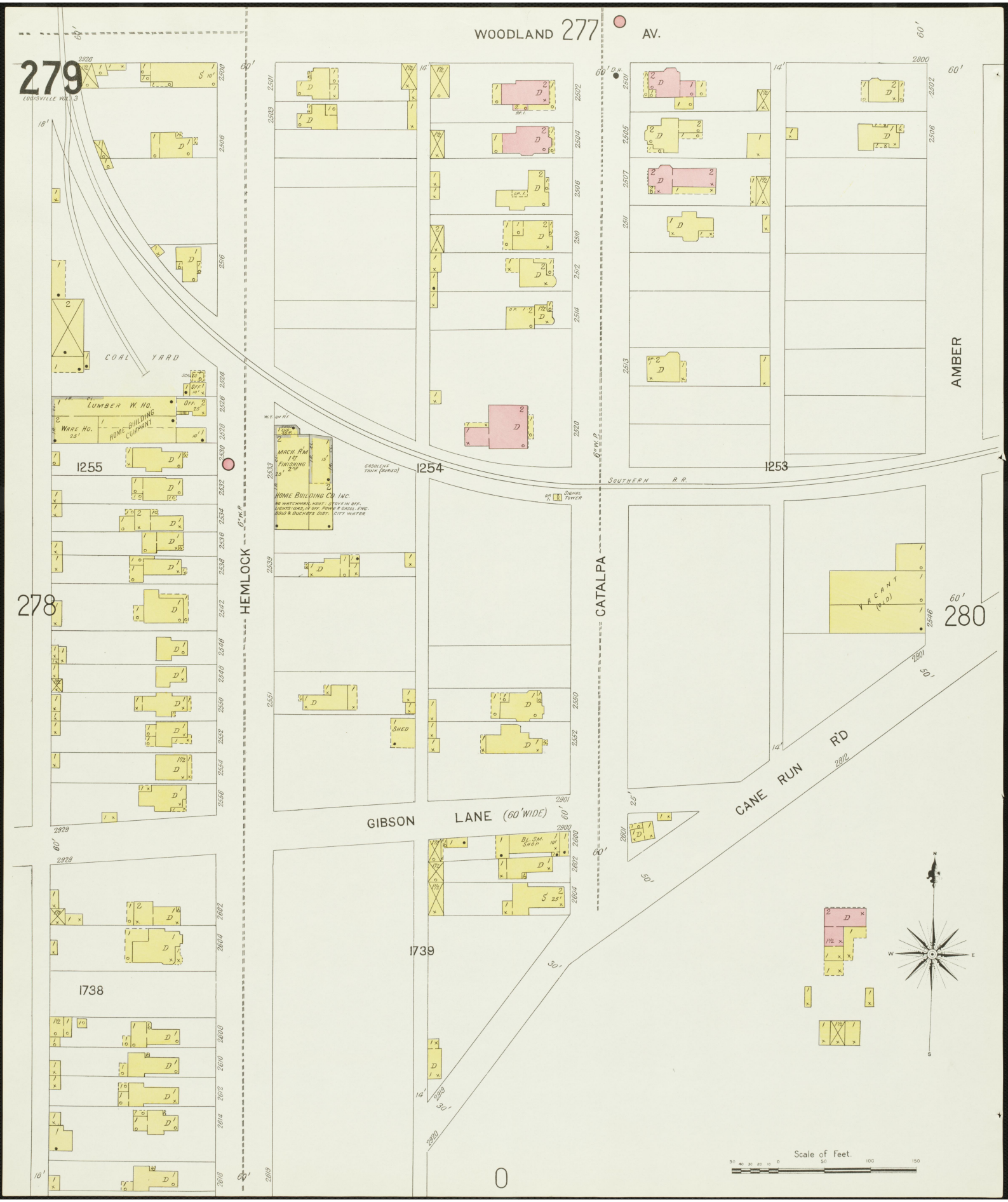
279
LOUISVILLE VOL. 3
WOODLAND 277 AV.
COAL YARD
LUMBER W. HO.
WARE HO.
HOME BUILDING COMPANY
1255
1254
1253
SOUTHERN R. R.
HOME BUILDING CO. INC.
MACH. RM
FINISHING
GASOLENE TANK (BURIED)
SIGNAL TOWER
HEMLOCK
CATALPA
AMBER
278
280
VACANT (OLD)
GIBSON LANE (60' WIDE)
CANE RUN RD
SHED
BL. SM. SHOP
1739
1738
Scale of Feet.
0

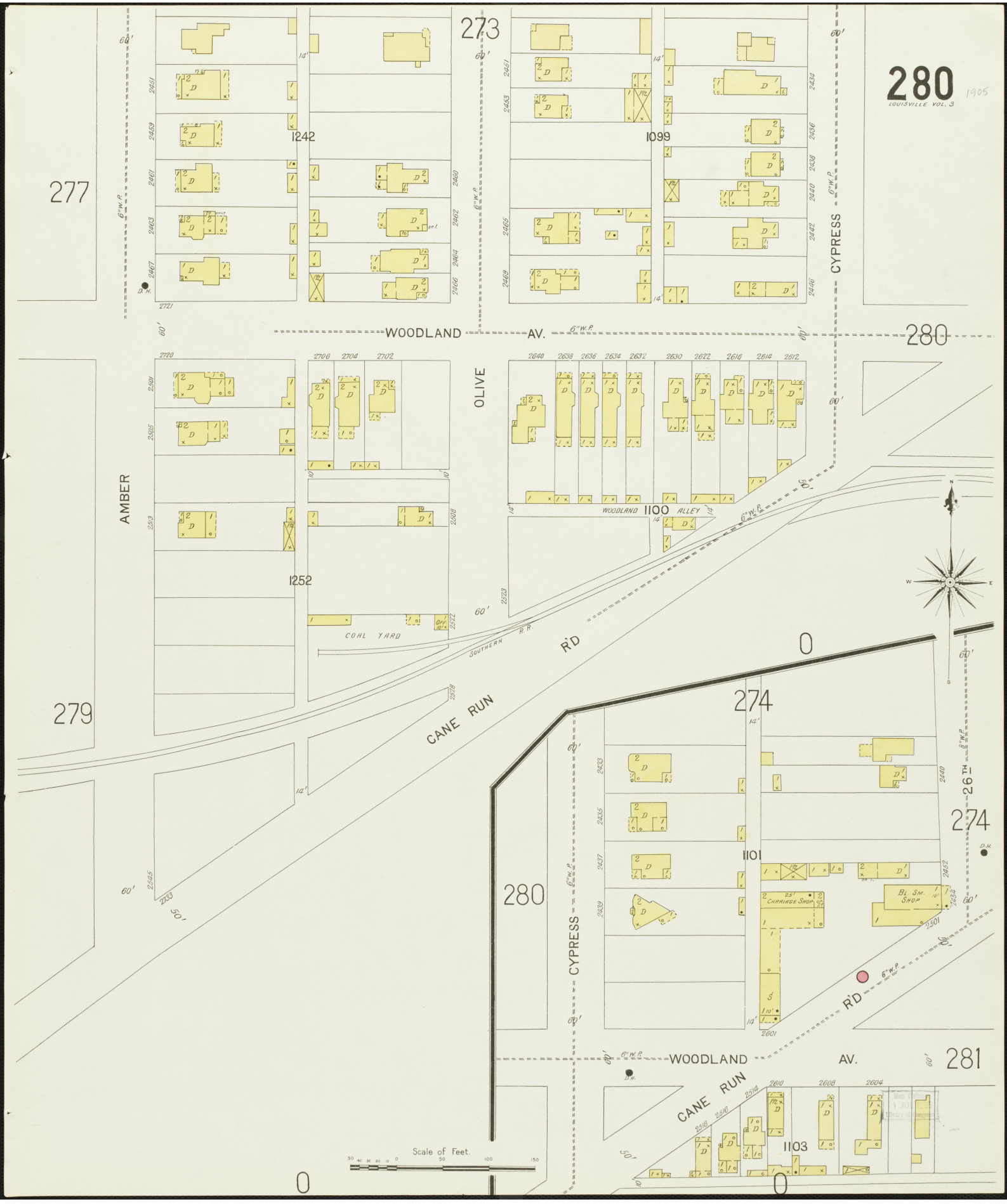
280
1905
LOUISVILLE VOL. 3
273
277
279
280
281
274
1242
1099
1252
1100
1101
1103
CYPRESS
OLIVE
AMBER
WOODLAND AV.
WOODLAND ALLEY
CANE RUN
COAL YARD
SOUTHERN R.R.
R'D
26TH
CARRIAGE SHOP
BL. SM. SHOP
6" W.P.
D.H.
Scale of Feet.

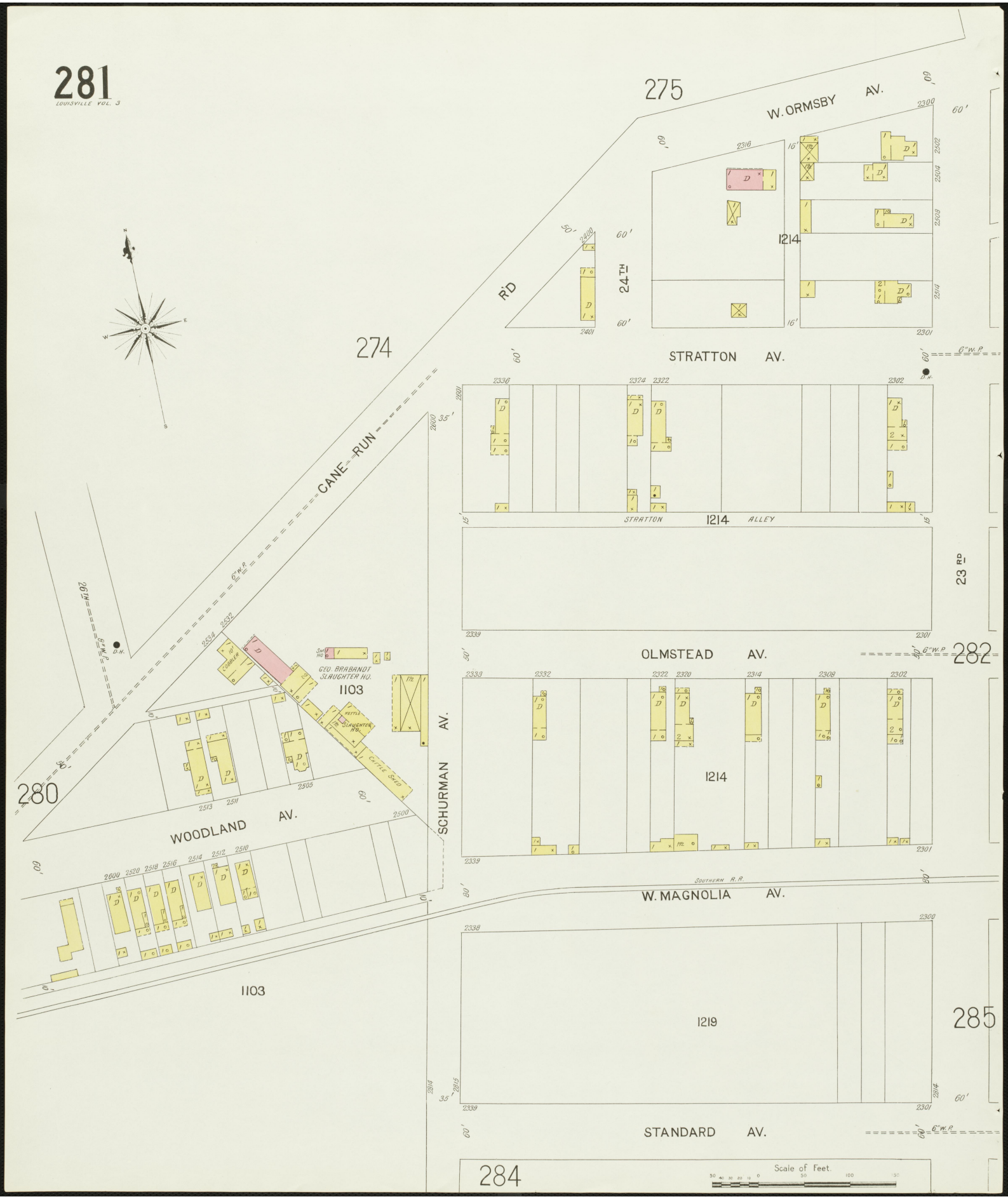
281
LOUISVILLE VOL. 3
275
W. ORMSBY AV.
274
CANE RUN
RD
24TH
1214
STRATTON AV.
STRATTON ALLEY
23RD
OLMSTEAD AV.
282
SCHURMAN AV.
GEO. BRABANDT SLAUGHTER HO.
1103
CATTLE SHED
280
WOODLAND AV.
SOUTHERN R.R.
W. MAGNOLIA AV.
1219
285
STANDARD AV.
284
Scale of Feet.



282
LOUISVILLE VOL. 3
276
275
21ST
23RD
W. ORMSBY
AV.
6" W.P.
GREEN CO. GLASS RF
1213
ALLEY
STRATTON
AV.
281
283
D.H.
23RD
22ND
21ST
STRATTON
ALLEY
OLMSTEAD
AV.
FROM PLANS
ALFORD BULLOCK LUMBER CO. PLANING MILL (IRON CLAD)
SOUTHERN R.R.
W. MAGNOLIA
AV.
285
Scale of Feet.



283
LOUISVILLE VOL. 3
276
W. ORMSBY AV.
21 ST ST.
6" W.P.
W. ORMSBY
ALLEY
1212
21 ST
20 TH
18 TH
282
STRATTON AV.
STRATTON 1212 ALLEY
OLMSTEAD AV.
LOUISVILLE BROOM WORKS W. HO. No. 2 (IRON CL.)
LOUISVILLE BROOM WORKS W. HO. No. 1 (IR. CL.)
OFF.
PLATFORM 4'
LUMBER 10'
LUMBER SHED 10'
FEED W. HO. (IRON CL.)
SHED
SOUTHERN R.R.
W. MAGNOLIA AV.
286
SEE VOLUME FOUR
Scale of Feet.

281

STANDARD AV.

6" W.P.

284

LOUISVILLE VOL. 3

2338 2326 2320 2318 2316 2310 2308 2306

STANDARD 1461 ALLEY

2333 2325 2323 2321 2315 2313 2311 2301

FOREE 6" W.P. AV.

2332 2322 2306 2304 2300

23 RD AV.

FOREE 1462 ALLEY

285

SCHURMAN

2333 2329 2323 2321 2311 2303 2301

BOLLING 6" W.P. AV.

2332 2324 2316 2314 2312 2302 2300

BOLLING 1726 ALLEY

Scale of Feet.

50 40 30 20 10 0 50 100 150


285
LOUISVILLE, VOL. 3
22ND ST.
282
SOUTHERN R. R.
W. MAGNOLIA AV.
281
MAGNOLIA ALLEY
1219
STANDARD AV.
6" W.P.
1460
STANDARD ALLEY
1724
284
23RD
21ST
286
FOREE AV.
D.H.
FOREE ALLEY
1724
SECOND PRESBYTERIAN CHURCH
BOLLING AV.
1727
BOLLING ALLEY
Scale of Feet.



283
SOUTHERN R.R.
W. MAGNOLIA AV.
(NOT OPEN)
286
LOUISVILLE VOL. 3
FLAG SHANTY
LIGHTS: LAMPS, HEAT: STOVE.
ST. GEORGE'S PARISH SCHOOLS
ST. GEORGE'S R.C. CHURCH
LIGHTS: LAMPS HEAT: STOVES
1211
STANDARD AV.
6" W.P.
1459
STANDARD ALLEY
1725
21ST
18TH
20" W.P.
6" W.P.
285
FOREE AV.
6" W.P.
FOREE ALLEY
1725
BOLLING AV.
6" W.P.
1728
BOLLING ALLEY
SEE VOLUME FOUR
Scale of Feet.
0

# 287

LOUISVILLE VOL. 3

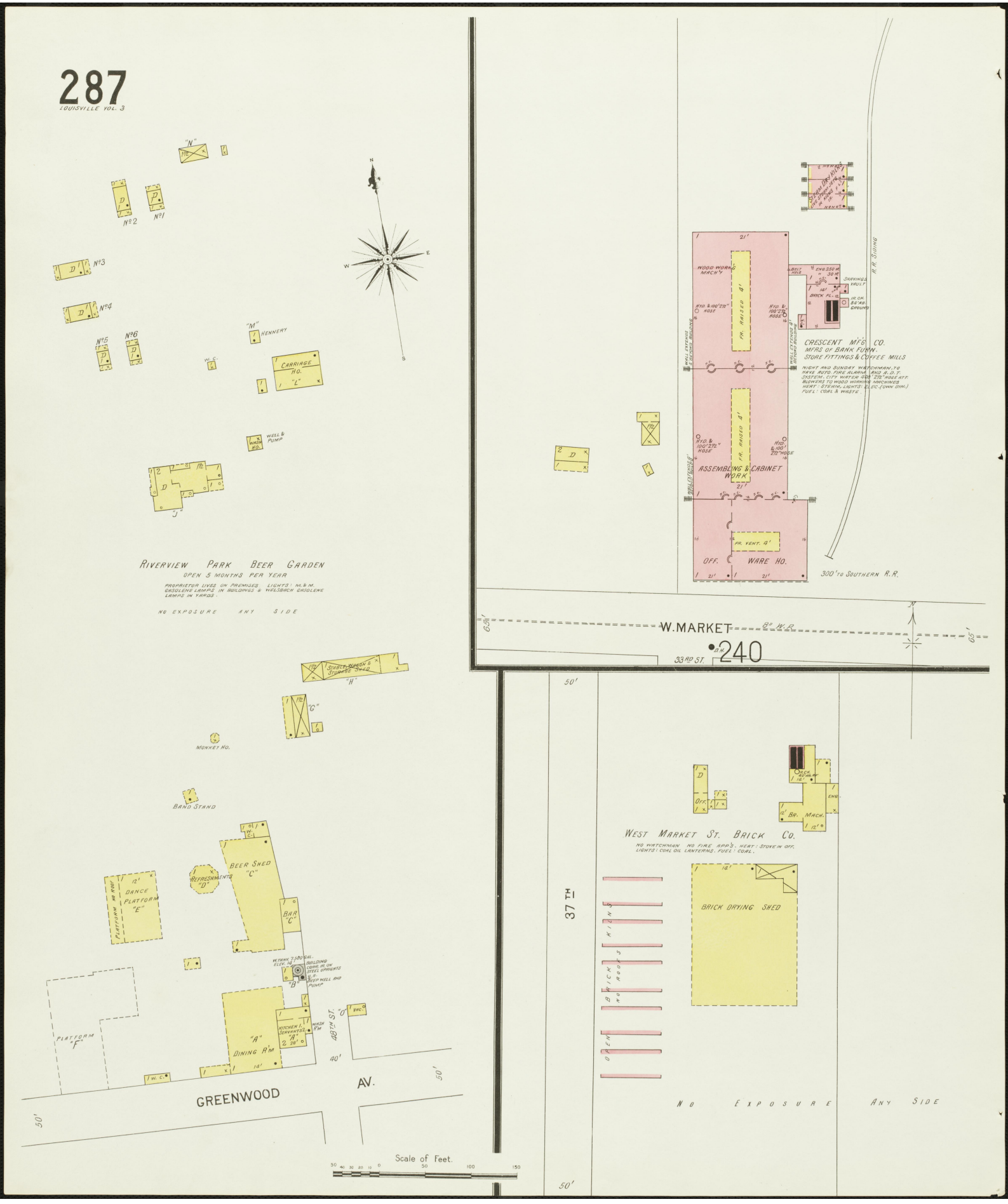

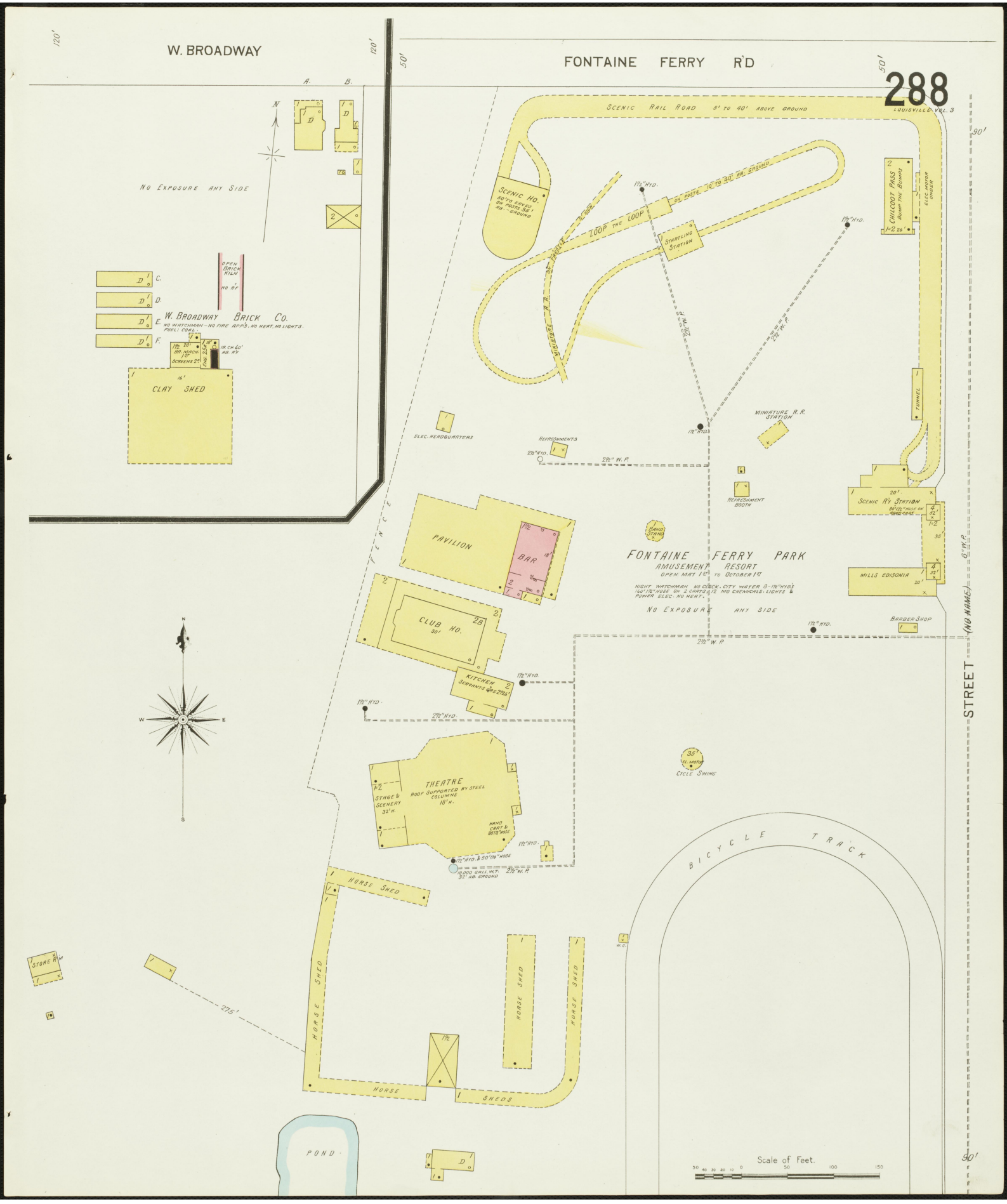
W. BROADWAY
FONTAINE FERRY R'D
288
LOUISVILLE VOL. 3
SCENIC RAIL ROAD 5' TO 40' ABOVE GROUND
SCENIC HO.
LOOP THE LOOP
STARLING STATION
CHILCOOT PASS
MINIATURE R.R.
TUNNEL
MINIATURE R.R. STATION
ELEC. HEADQUARTERS
REFRESHMENTS
REFRESHMENT BOOTH
PAVILION
BAR
CLUB HO.
KITCHEN
FONTAINE FERRY PARK
AMUSEMENT RESORT
OPEN MAY 1ST TO OCTOBER 1ST
NO EXPOSURE ANY SIDE
SCENIC RY. STATION
MILLS EDISONIA
BARBER SHOP
THEATRE
ROOF SUPPORTED BY STEEL COLUMNS
STAGE & SCENERY
CYCLE SWING
BICYCLE TRACK
HORSE SHED
HORSE SHEDS
POND
STORE
W. BROADWAY BRICK CO.
NO WATCHMAN - NO FIRE APPS. NO HEAT. NO LIGHTS.
OPEN BRICK KILN
CLAY SHED
STREET (NO NAMES)
Scale of Feet.

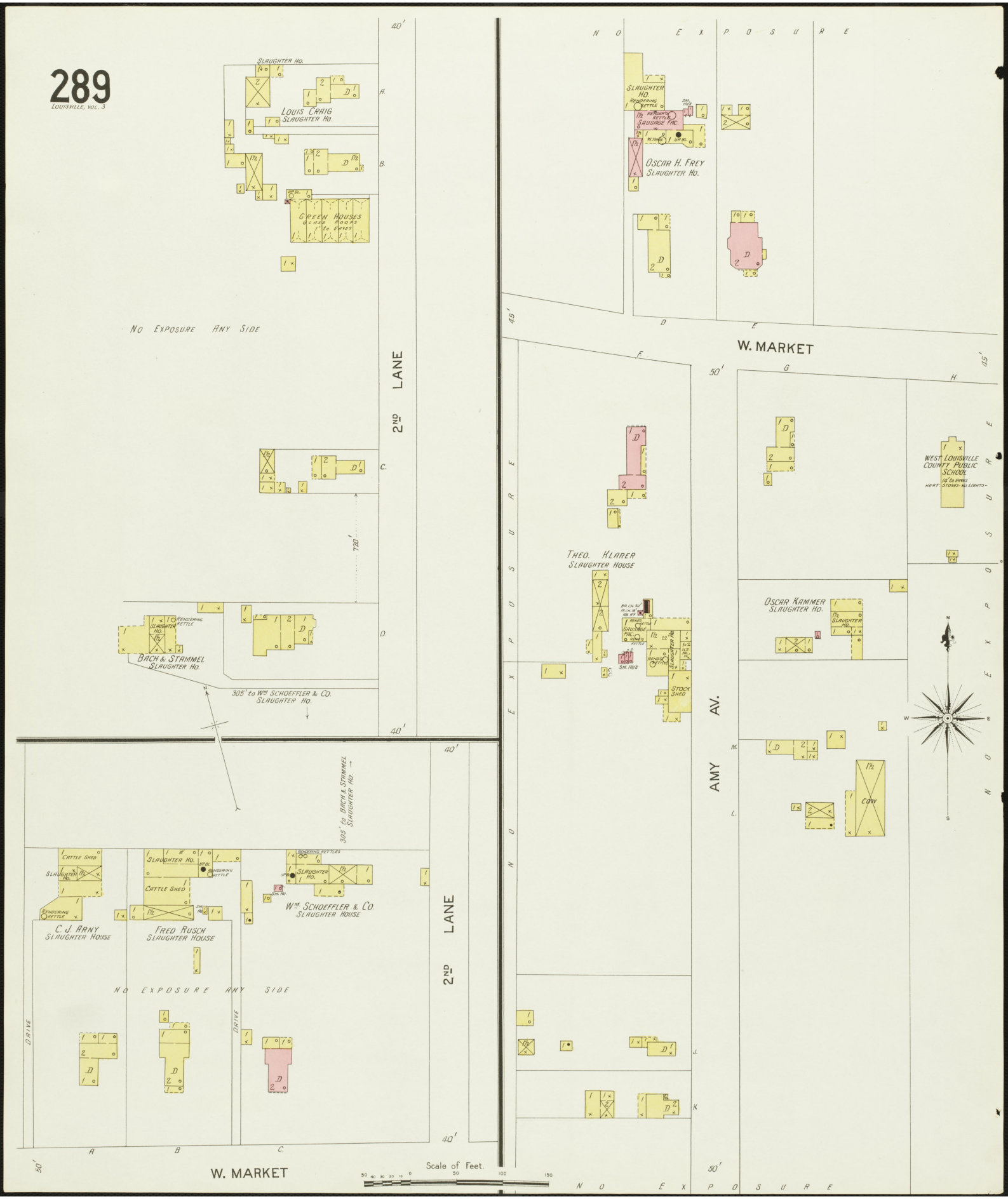
289
LOUISVILLE, VOL. 3
SLAUGHTER HO.
LOUIS CRAIG SLAUGHTER HO.
GREEN HOUSES
NO EXPOSURE ANY SIDE
2ND LANE
720'
BACH & STAMMEL SLAUGHTER HO.
305' to Wm SCHOEFFLER & CO. SLAUGHTER HO.
305' to BACH & STAMMEL SLAUGHTER HO.
CATTLE SHED
C. J. ARNY SLAUGHTER HOUSE
FRED RUSCH SLAUGHTER HOUSE
Wm. SCHOEFFLER & CO. SLAUGHTER HOUSE
NO EXPOSURE ANY SIDE
DRIVE
W. MARKET
NO EXPOSURE
OSCAR H. FREY SLAUGHTER HO.
W. MARKET
THEO. KLARER SLAUGHTER HOUSE
STOCK SHED
AMY AV.
OSCAR KAMMER SLAUGHTER HO.
WEST LOUISVILLE COUNTY PUBLIC SCHOOL
COW
NO EXPOSURE
Scale of Feet.



208
209
37TH ST.
BANK
W. MARKET
290
LOUISVILLE, VOL. 3.
223
1069
1068
FRANK SEIFRIED SLAUGHTER HO.
E. J. SEIFRIED SLAUGHTER HO.
FALL CITY SMELTING WORKS
STOCK PENS
SLAUGHTER HO.
MOULDING
WASHING
TANNERY BEAM HO. & VATS 1ST. FINISHING 2ND
STANDARD PIG SKIN TANNERY
NO WATCHMAN - NO FIRE APP'S
HEAT: STEAM - NO LIGHTS -
FUEL: COAL -
NO EXPOSURE ANY SIDE
37TH
0
MISSOURI
201
39TH
38TH
MISSOURI 1016 ALLEY
207
CLAY SHED
LOUISVILLE BRICK CO. - INC.
BRICK BURNING SHED
RUDD AV.
4" W.P.
KENTUCKY CONSUMERS OIL CO. - INC.
OIL W. HO.
AXLE GREASE W. HO.
BARREL SHED
TYLER AV.
Scale of Feet.

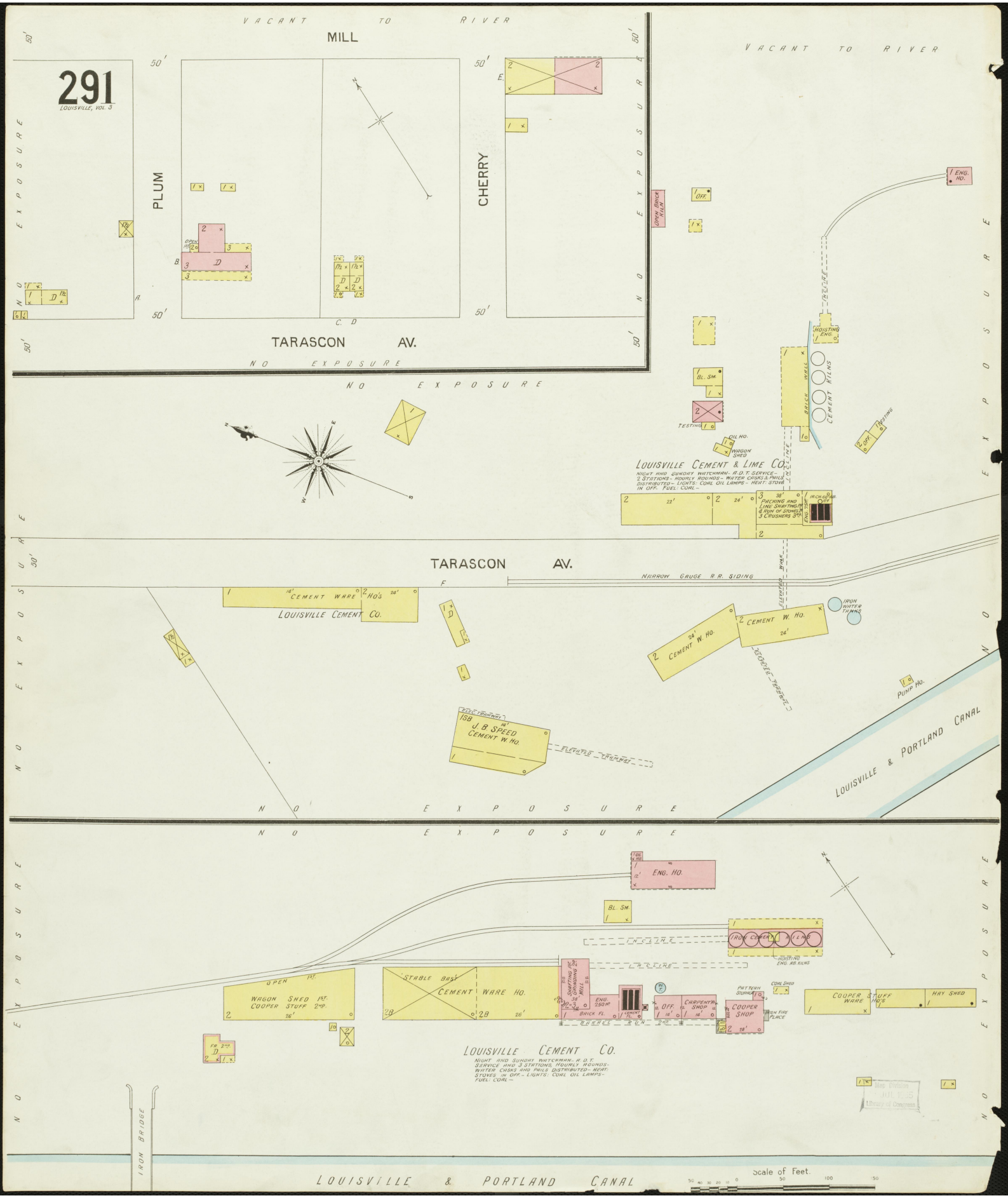
291
LOUISVILLE, VOL. 3
VACANT TO RIVER
MILL
PLUM
CHERRY
TARASCON AV.
NO EXPOSURE
VACANT TO RIVER
LOUISVILLE CEMENT & LIME CO.
NIGHT AND SUNDAY WATCHMAN - A.D.T. SERVICE - 2 STATIONS - HOURLY ROUNDS - WATER CASKS & PAILS DISTRIBUTED - LIGHTS: COAL OIL LAMPS - HEAT: STOVE IN OFF. FUEL: COAL -
CEMENT KILNS
TARASCON AV.
NARROW GAUGE R.R. SIDING
LOUISVILLE CEMENT CO.
CEMENT WARE HO'S
CEMENT W. HO.
J. B. SPEED CEMENT W. HO.
ELEVATED TRAMWAY
IRON WATER TANK
PUMP HO.
LOUISVILLE & PORTLAND CANAL
ENG. HO.
BL. SM.
WAGON SHED 1ST COOPER STUFF 2ND
STABLE BASE CEMENT WARE HO.
ENG. & BOILER
BRICK FL.
CEMENT FL.
OFF.
CARPENTER SHOP
COOPER SHOP
COOPER STUFF WARE
HAY SHED
LOUISVILLE CEMENT CO.
NIGHT AND SUNDAY WATCHMAN - A.D.T. SERVICE AND 3 STATIONS, HOURLY ROUNDS - WATER CASKS AND PAILS DISTRIBUTED - HEAT: STOVES IN OFF. - LIGHTS: COAL OIL LAMPS - FUEL: COAL -
IRON BRIDGE
LOUISVILLE & PORTLAND CANAL
Scale of Feet.

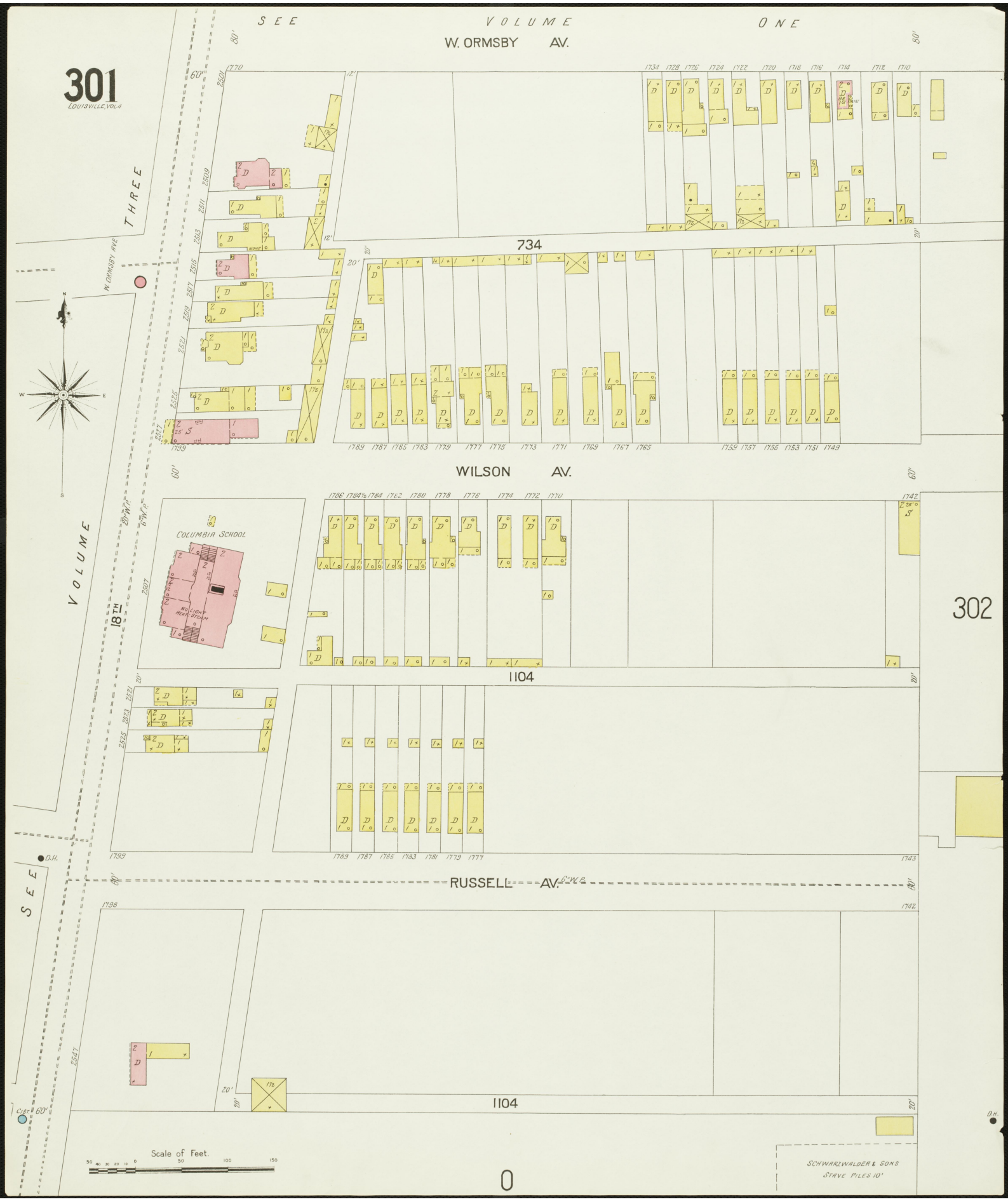
301
LOUISVILLE, VOL 4
SEE VOLUME ONE
W. ORMSBY AV.
THREE
734
WILSON AV.
COLUMBIA SCHOOL
VOLUME
18TH
302
1104
RUSSELL AV.
SEE
1104
Scale of Feet.
SCHWARZWALDER & SONS
STAVE PILES 10'
0

SEE VOLUME ONE

W. ORMSBY AV.

302

LOUISVILLE, VOL. 4

1105

1106

1107

BELL (NOT OPEN)

17TH

NELSON AV.

301

1104

1110

J. SCHWARZWALDER & SONS
COOPERAGE WORKS
1 NIGHT & SUNDAY WATCHMAN - HOURLY ROUNDS - A.D.T. SYSTEM - 2 STATIONS
BLOWERS ON WOOD WORKING MACH'S
BELTS & BUCKETS DIST'D.
150' 2½" HOSE & 100' 1½" HOSE
LIGHT - ACETYLENE - HEAT - NONE
POWER - STEAM - FUEL - COAL

LUMBER & STAVE PILE 8'

STEAM DRY KILN

PLATFORM

DRESSING DEPT

HERDING DEPT

HEATING DEPT

FINISHING DEPT

STAVE PILE 8'

LUMBER 8'

TANK R'M

WARE HO.

SIDING TO SOUTHERN R.R.

RUSSELL AVE

L & N R.R.

Scale of Feet.

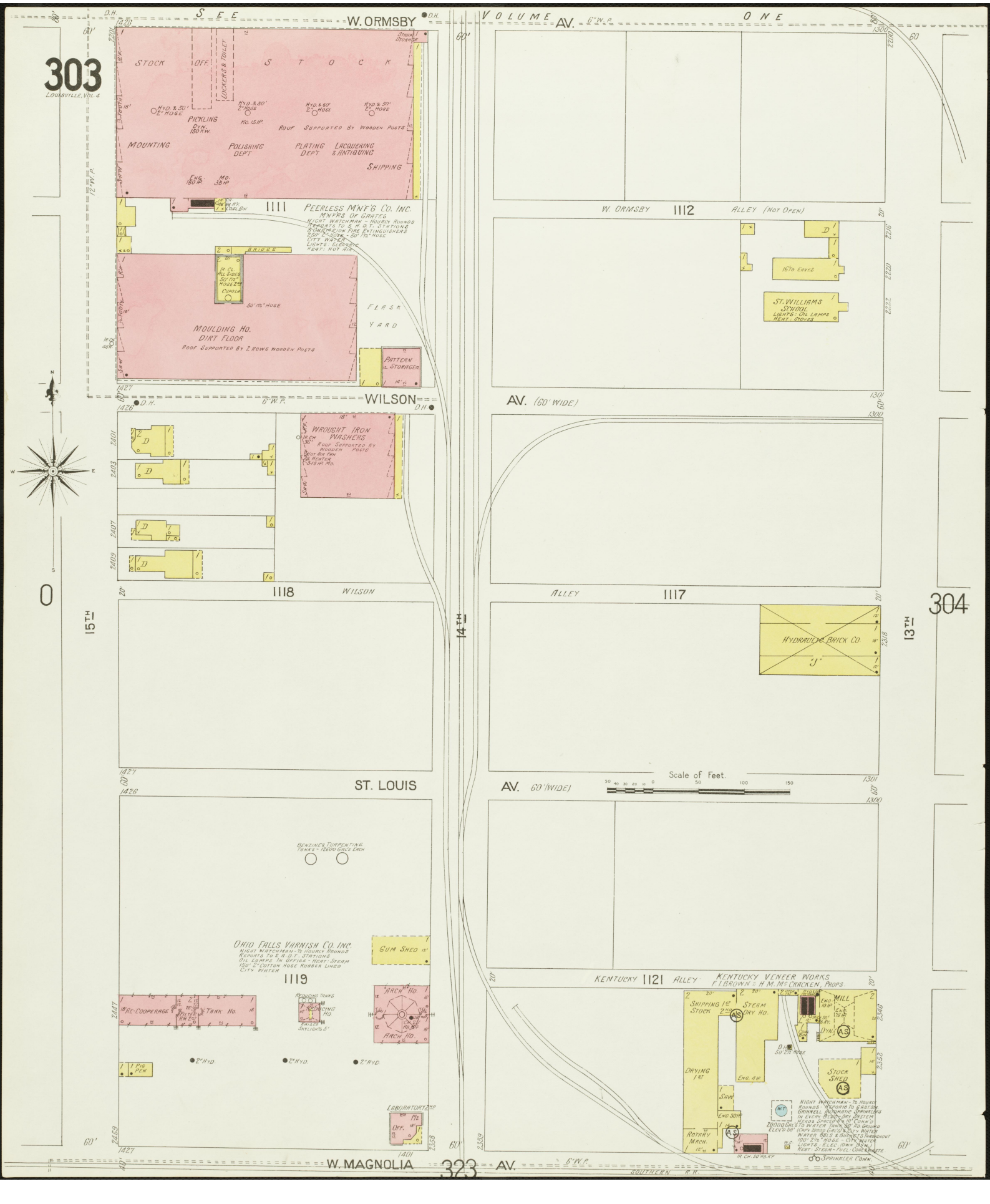

303
LOUISVILLE, VOL. 4
SEE VOLUME ONE
W. ORMSBY AV.
STOCK
OFF.
LOCKERS & TOILET
STOCK
PICKLING
MOUNTING
POLISHING DEPT
PLATING DEPT
LACQUERING & ANTIQUING
SHIPPING
ROOF SUPPORTED BY WOODEN POSTS
1111
PEERLESS M'NF'G CO. INC.
M'NF'RS OF GRATES
BRIDGE
MOULDING HO.
DIRT FLOOR
ROOF SUPPORTED BY 2 ROWS WOODEN POSTS
FLASK YARD
PATTERN STORAGE
WILSON AV. (60' WIDE)
W. ORMSBY 1112 ALLEY (NOT OPEN)
16' TO EAVES
ST. WILLIAMS SCHOOL
WROUGHT IRON WASHERS
ROOF SUPPORTED BY WOODEN POSTS
1118 WILSON ALLEY 1117
HYDRAULIC BRICK CO.
0
15TH
14TH
13TH
304
ST. LOUIS AV. 60' (WIDE)
Scale of Feet.
BENZINE & TURPENTINE TANKS - 12600 GALS EACH
OHIO FALLS VARNISH CO. INC.
GUM SHED
1119
RE-COOPERAGE
TANK HO.
REDUCING HO.
ARCH HO.
LABORATORY
OFF.
KENTUCKY 1121 ALLEY
KENTUCKY VENEER WORKS
F. I. BROWN & H. M. McCRACKEN, PROPS.
SHIPPING 1ST STOCK
STEAM DRY HO.
MILL
DRYING 1ST
STOCK SHED
ROTARY MACH.
SPRINKLER CONN.
W. MAGNOLIA AV.
323
SOUTHERN R.R.



SEE VOLUME ONE
W. ORMSBY AV.
HILTON COLLINS CO. INC.
W. HO.
WOOD WORKING
BL. SM.
SINGLETREE FACTORY
NO WATCHMAN
LIGHTS: ELECTRIC
HEAT: STOVE IN OFF.
FIRE EXTINGUISHERS THROUGHOUT
NAT. AUT. FIRE ALARM
1113
W. ORMSBY
BRICK STOCK
HYDRAULIC BRICK CO. INC.
NIGHT WATCHMAN - ½ HOURLY ROUNDS
REPORTS TO 4 A.D.T. STATIONS
LIGHTS: LANTERNS
WILSON AV. (60' WIDE)
DRY HO. 5'
BR. ARCH
"C"
"D"
"A"
KILNS
DRAFT
UP
MACH. SHOP
BRICK MACH.
SAND DRYER
1116
UP DRAFT KILN
UP DRAFT
KILNS
OFF
TOOL SHED
303
13TH
CLAY SHED
"O"
DOWN DRAFT
BRICK ARCHED KILNS
BRICK SHEDS
12TH
ST. LOUIS AV. (60' WIDE)
ST. LOUIS
1120
ALLEY
46980 GAL'S
W.T.
W. MAGNOLIA AV.
324
304
LOUISVILLE, VOL. 4
W. HO.
SHIPPING OFF. & STORAGE
BOTTLING STOCK
PROCESSING
PICKLING TANKS
GAST - CROFTS & CO.
PICKLE FACTORY
LIGHTS: GAS
HEAT: STOVES
POWER: STEAM
NO NIGHT WATCHMAN
1114
ALLEY
HYDRAULIC BRICK CO.
COLORED SCHOOL
NO LIGHTS
HEAT STOVES
ANTIOCH BAPTIST CHURCH
WILSON
1115
ALLEY
305
11TH
BRICK WALL
325
1122
ST'S MARY'S & ELIZABETHS HOSPITAL
LIGHTS: GAS - HEAT: STEAM
2" H.P. 400' 1¼" HOSE - CITY WATER
LAUNDRY
WAGON HO.
BRICK WALL

SEE VOLUME ONE

W. ORMSBY AV.

EXCELSIOR OAK TANNERY CO. INC.
NIGHT WATCHMAN - HOURLY ROUNDS
REPORTS TO 3 H.D.T. STATIONS
STORE EXTINGUISHERS - 100 1" HOSE
LIGHTS: GAS - HEAT: STEAM - FUEL: COAL

R.M. HUGHES & CO. INC.
M'NF'RS OF VINEGAR
NIGHT & SUNDAY WATCHMAN
HOURLY ROUNDS - REPORTS
TO 3 H.D.T. STATIONS
LIGHTS: LAMPS
HEAT: STEAM

HENRY VOGT, MACHINE SHOP - Inc.
NIGHT & SUNDAY WATCHMAN
12 HOURLY ROUNDS
REPORTS TO 6 ADT STATIONS
1 DOZ. FIRE EXTRS
LIGHTS: ELEC (OWN DYN.)
HEAT: HOT AIR STEAM IN OFF.

1124

BOILER DEPT.
IR. COLS
DIRT FLOOR
ELECTRIC TRAVELING CRANE
RAISED 6'

BLACK SMITH SHOP
ROOF SUPPORTED BY WOODEN POSTS
DIRT FLOOR

ERECTING SHOP
IR. COLS
RAISED 6'

RAISED 4'

STOCK

LOCKERS

PLATFORM

WARE HO.
(FROM PLANS)

WARE R'M
FINISHING
DRYING R'M

VAT R'M

BARK SHED

MACHINE SHOP
WOODEN FLOOR
RAISED 6"

LOCKERS & STOCK

CORE SHED

CORE OVEN

FOUNDRY
IRON FLOOR
ELECTRIC TRAVELING CRANE
RAISED 6"

CUPOLA
12'-0" R.M.

RATTLERS

WASH HO.

FLASK YARD

LUMBER

CARPENTER & WOOD WORKING SHOP

PATTERN SHOP

PATTERN STORAGE

PATTERN STORAGE
(FROM PLANS)

POWER HO.
TWO 250 HP. ENG'S
2 STY. 50 X 80
CEMENT FLOOR

TOOL SHED

304

306

325

WILSON AVE.

ST. LOUIS AVE.

11TH

ST. LOUIS AV.

9TH ST.

10TH ST.

Scale of Feet.

SEE VOLUME ONE

W. ORMSBY AV.

8" W.P.

4" W.P.

60'

830

D.H.

TAR TANK

100-1½" HOSE
WARE HO.
1m. Cl.

COKE HOPPER
TO HAVE
2-1½" HOSE

GAS HOLDERS
& P. W. F. I. E. R. S.

OFFICE 1st
LABORATORY
& STORAGE 2nd
KITCHEN &
DINING RM 3rd

WAGON SHED

BICYCLE HO.

ENG. RM
GENERATING HO.
Br. FLOORS 1st & 2nd
STEEL TRUSS ROOF
NO SHEATING

COKE HO.

CONCRETE

CONCRETE

CONCRETE

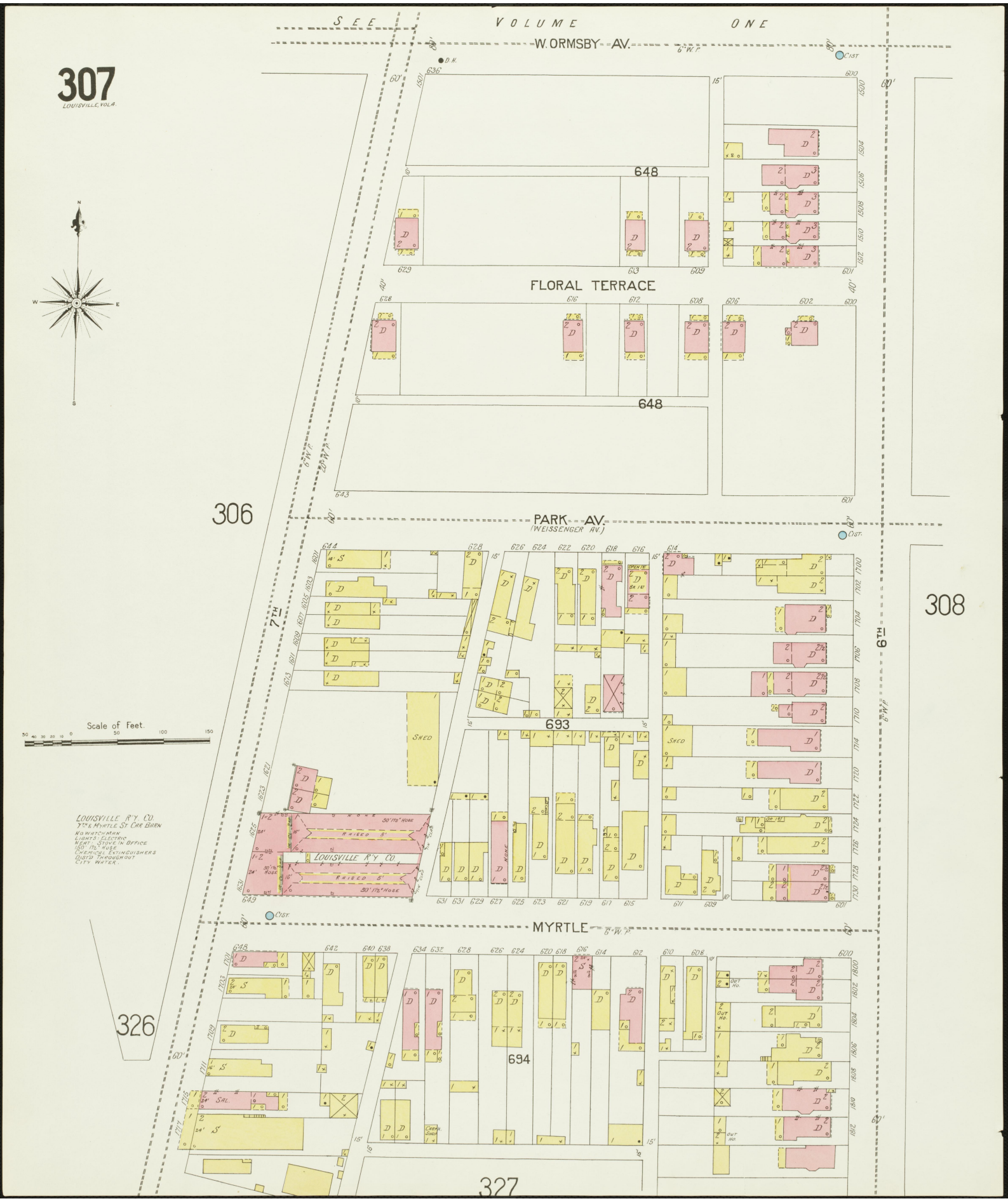
307
LOUISVILLE, KY.
SEE VOLUME ONE
W. ORMSBY AV.
FLORAL TERRACE
PARK AV.
(WEISSENGER AV.)
MYRTLE
7TH
9TH
306
308
326
327
648
693
694
SHED
LOUISVILLE R'Y. CO.
7TH & MYRTLE ST. CAR BARN
NO WATCHMAN
LIGHTS - ELECTRIC
HEAT - STOVE IN OFFICE
150 FT. HOSE
CHEMICAL EXTINGUISHERS
DIST'D THROUGHOUT
CITY WATER.
Scale of Feet.

SEE VOLUME TWO

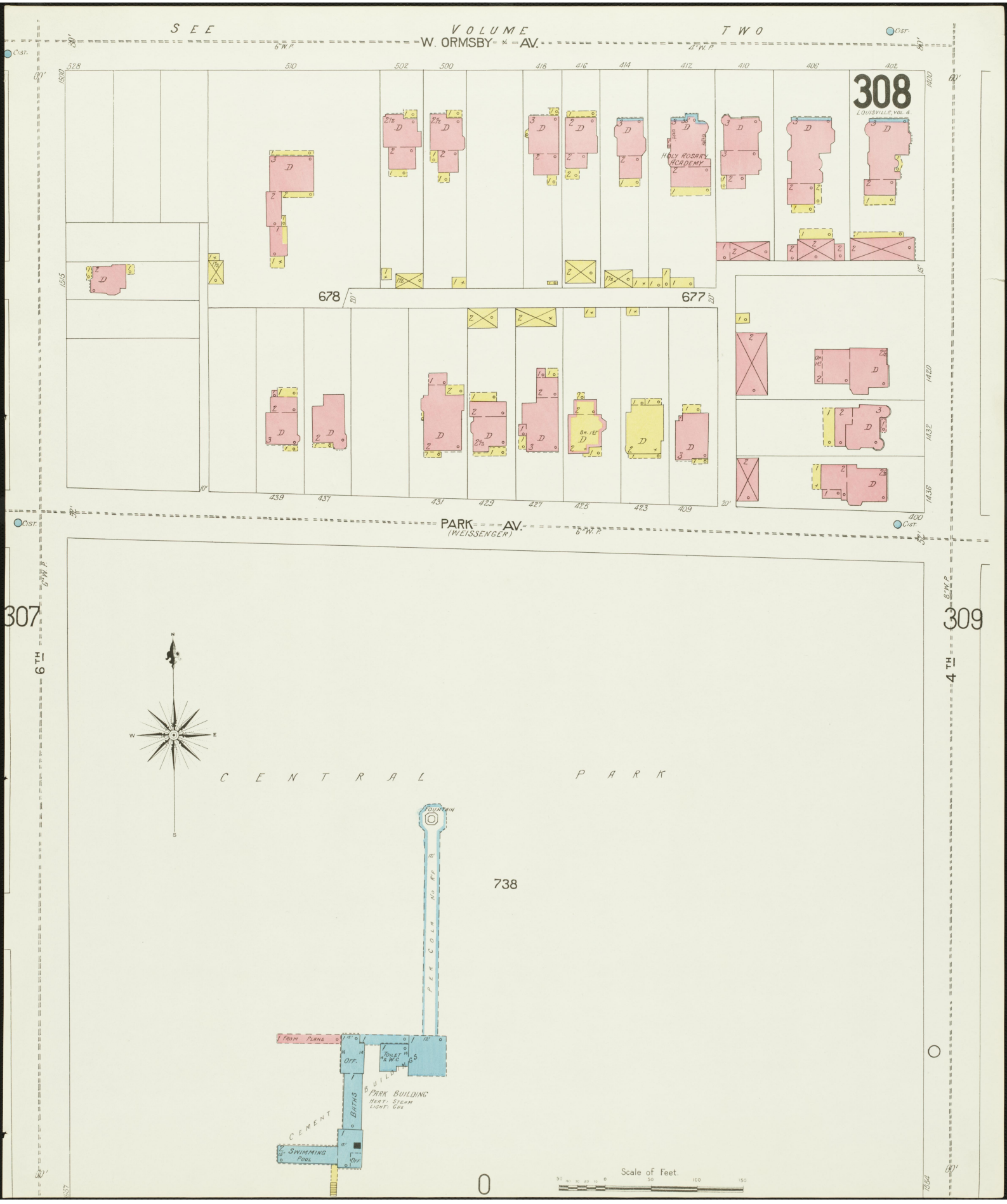

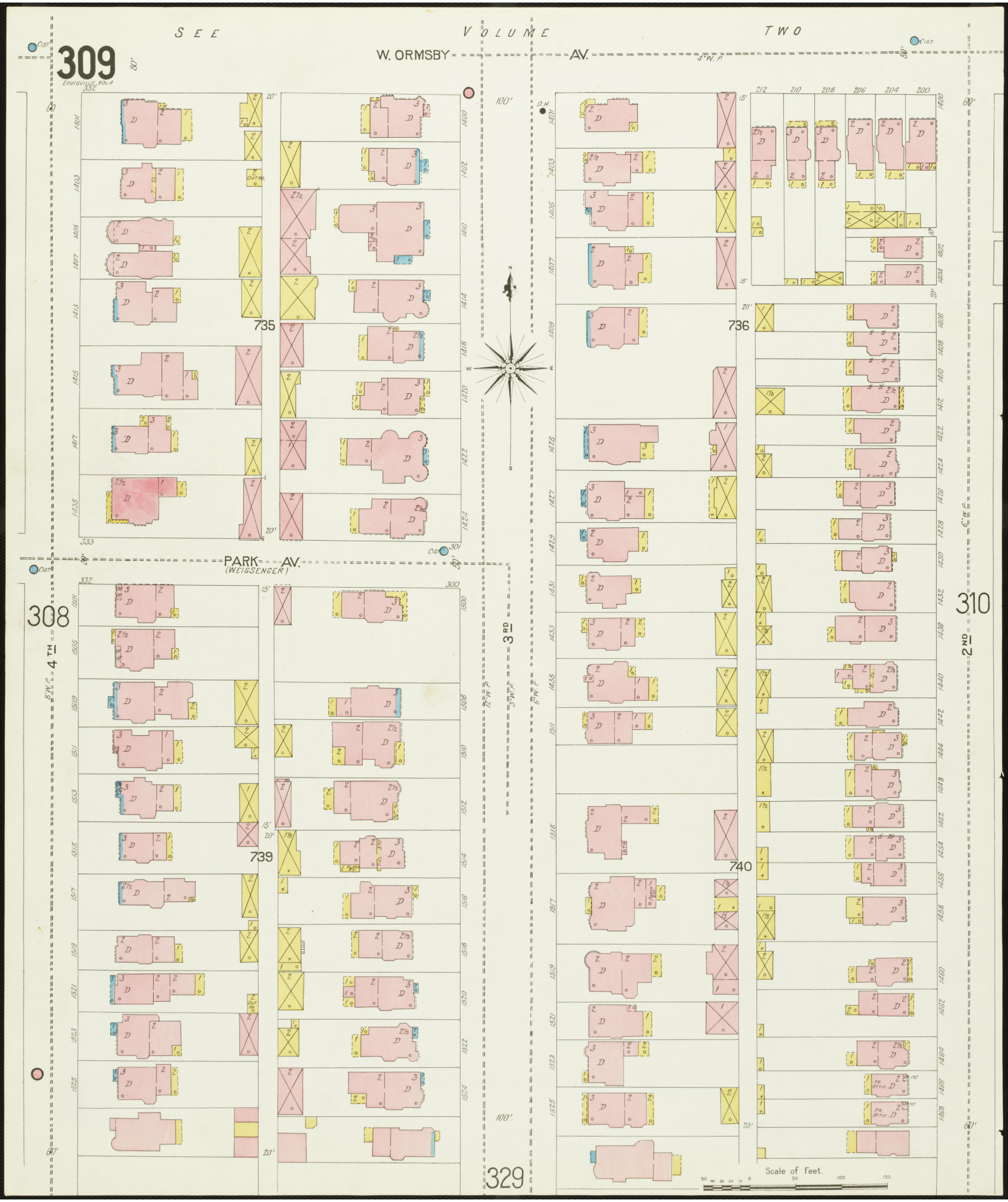
SEE VOLUME TWO
309
W. ORMSBY AV.
PARK AV. (WEISSENGER)
735
736
739
740
308
310
329
3RD
4TH
2ND
Scale of Feet.

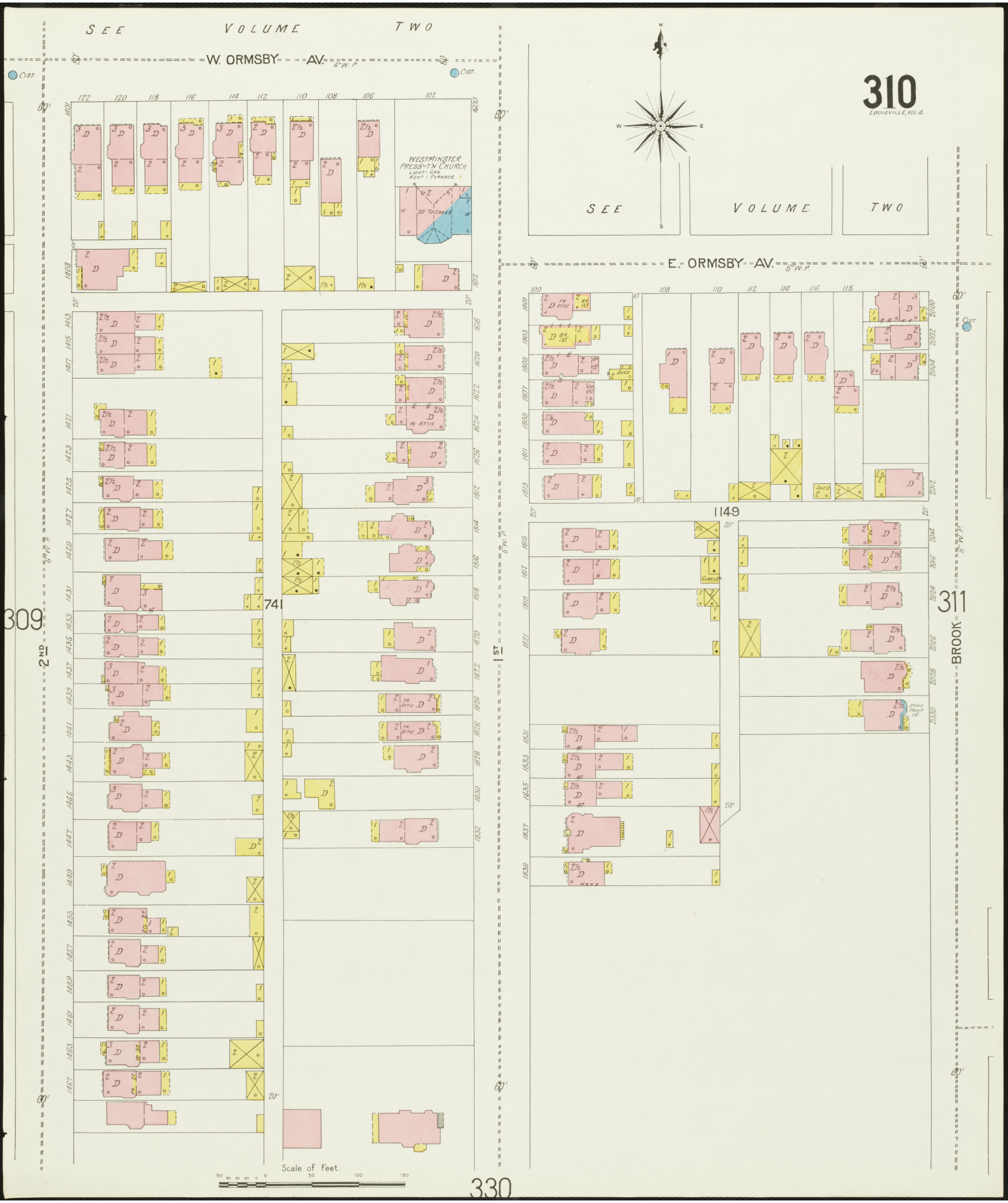
SEE VOLUME TWO
W. ORMSBY AV.
E. ORMSBY AV.
310
LOUISVILLE, VOL. 4.
WESTMINSTER PRESBYTN CHURCH
741
1149
309
311
330
2ND ST.
1ST ST.
BROOK
Scale of Feet.



SEE VOLUME TWO
311
E. ORMSBY AV.
LOUISVILLE VOL 4
PRIVATE ALLEY
E. ORMSBY
ALLEY
1150
1153
310
312
BROOK
FLOYD
EVANS
WOODBINE
Scale of Feet.
ST. PHILIP NERI CHURCH AND SCHOOL (R.C.)
HEAT: STEAM
LIGHTS: GAS
SCHOOL
1150
1152
330
E. MAGNOLIA AV.
331
PRESTON C'T.


SEE
VOLUME
TWO
312
E. ORMSBY AV.
E. ORMSBY
ALLEY
PLANING MILL
LUMBER SHEDS
L. JUST CO. INC.
CONTRACTORS
HEAT: STOVE
LIGHT: GAS IN OFFICE
BLOWERS TO ALL MACH'S
FIRE ENG. CO. No 15
3rd GLASS AHRENS ENG.
7 MEN - 7 HORSES
1 HOSE REEL - 1500 2½" HOSE
H. & L. CO. No 3
8 MEN - 1 FUEL WAGON
1153
L. JUST & CO.
LIPS BRO'S CO.
LIPS BRO'S CO. INC.
STAIR BUILDERS
HEAT: STOVE IN OFFICE
LIGHTS: ELEC.
WATER RAILS
EVANS
311
PRESTON
WOODBINE
PRESTON ST. SCHOOL
HEAT: STEAM
NO LIGHTS
35' TO EAVES
HAY & FEED
SAL.
1154
MARRET AV.
FEED & SALE
BL. SM.
313
MARRET
1158
ALLEY
SAND PIT
1152
JOHN BAUER POTTERY WORKS
NIGHT WATCHMAN - NO CLOCK
POWER & HEAT: STEAM
LIGHTS: ELEC. - OWN DYN.
FUEL COAL
NO FIRE APPARATUS
DRYING RM. 1 & 2
JOLLY RM. 2
GRINDING MILL & MIXER 1ST
PRESTON ST. MISSION
HEAT: STOVES
LIGHT: LAMPS
W. HO.
WARE HO.
PRESTON CT
TIN SHOP
332
1158
Scale of Feet.

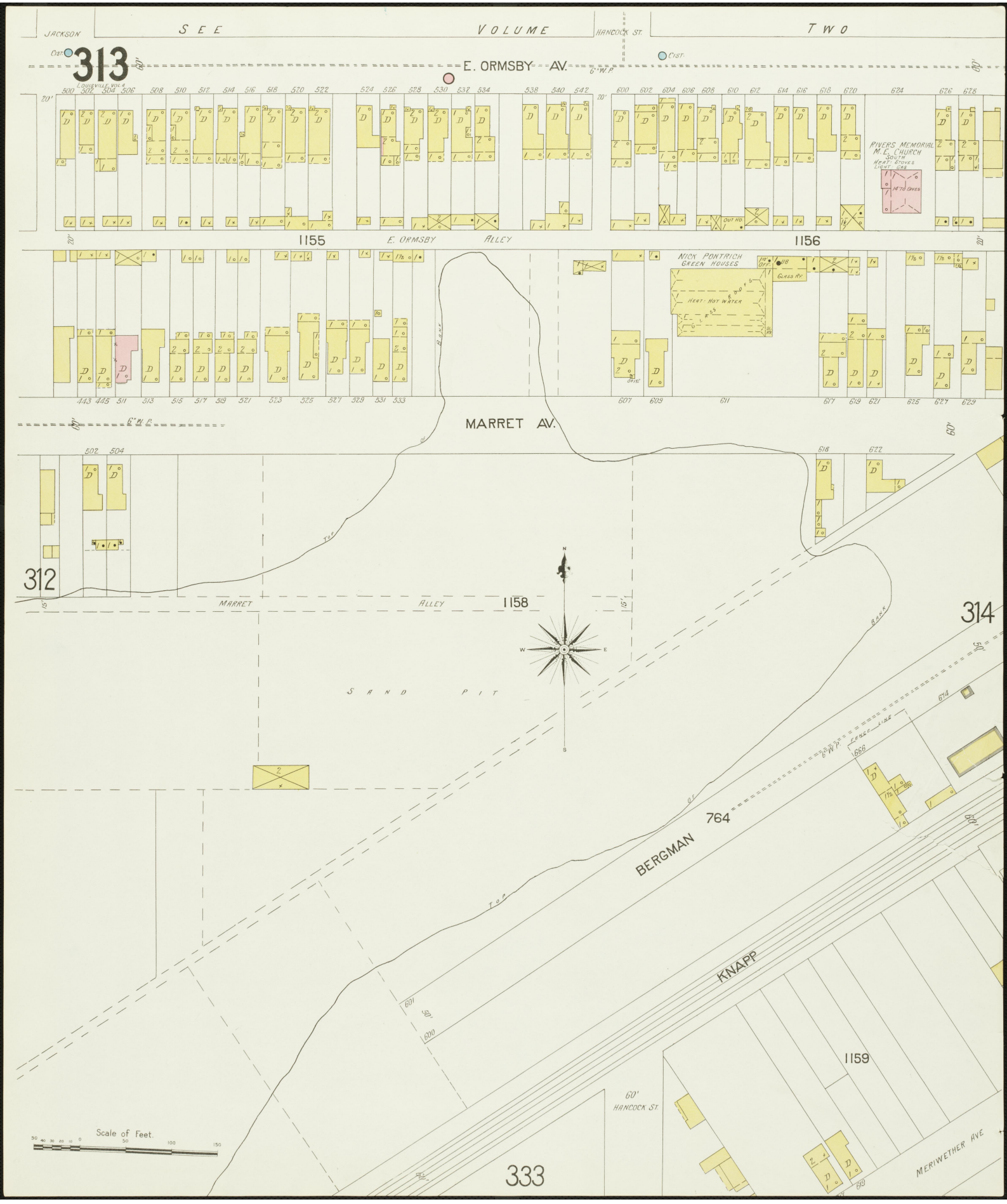

JACKSON
SEE VOLUME TWO
HANCOCK ST.
313
E. ORMSBY AV.
LOUISVILLE VOL. 4
RIVERS MEMORIAL M.E. CHURCH SOUTH
HEAT: STOVES
LIGHT: GAS
14' TO EAVES
1155
E. ORMSBY ALLEY
1156
NICK PONTRICH GREEN HOUSES
HEAT: HOT WATER
GLASS ROOFS
MARRET AV.
312
MARRET ALLEY
1158
314
SAND PIT
BERGMAN
764
KNAPP
1159
60' HANCOCK ST.
MERIWETHER AVE
333
Scale of Feet.


SEE VOLUME TWO
CLAY
E. ORMSBY AV.
314
LOUISVILLE, VOL. 4
LOUISVILLE RAILWAY CO'S SHELBY STREET CAR BARN
LOUISVILLE SOAP CO INC.
316
1156
E. ORMSBY ALLEY
763
BERGMAN
MARRET AV.
SHELBY
KENTUCKY REFINING CO'S ALKALI WORKS
315
313
JAS CLARK JR. & CO. MFRS. ELEC. MOTORS
MACHINE SHOP
KENTUCKY REFINING CO'S TANK CAR REPAIR SHOP
REFINING OIL TANKS
PILES OF BARRELS 35' H.
PILES OF BARRELS 25' H.
1198
WAGON SHED
PATTERN SHOP & STORAGE
LUMBER HO.
PILES OF STAVES 10' H.
PILES OF BARRELS 30' H.
MERIWETHER AV.
BLANK
1197
CLAY
334
Scale of Feet.


315
LOUISVILLE, VOL 4.
314
314
MERIWETHER AV.
334
BLAND
1161
SHELBY
321
MULBERRY
ASH
756
316
755
LYDIA
MILTON
747
Mc HENRY
319
Scale of Feet.


316
LOUISVILLE, VOL. 4.
1905
SEE VOLUME TWO
SEE VOLUME TWO
314
SHELBY
E. ORMSBY AVE
KENTUCKY REFINING CO's - COTTON SEED OIL REFINERY 1907
GEN. OFF. "H"
OIL REFINERY
LOADING SHED "B"
COOPER SHOP "E"
BOILER HO. "C"
COOPER SHOP "D"
STAVE SHED "F"
STEAM DRY KILN
SHED "H"
L & N. R.R.
LOGAN
DANDRIDGE
TWO
COAL YARD
FENCE LINE
SIDING
STAVE PILES
315
ASH
COTTON W. HO. "E"
COTTON W. HO. "B" IRON CLAD
COTTON W. HO. "C" IR. CLAD
756
COTTON W. HO. "A"
COTTON W. HO. "D"
PICKER HO.
MAIN MILL
DYE HO.
CISTERN
BOILER HO.
ENGINE HO.
CARPEN SHOP
WASTE HO.
ADDITION to MILL
CARDING, COMBING
DRAWING AND FLY FRAMES
MULE SPINNING
PACKING & BEARING
CONE WINDING
TWISTING, REELING
PACKING & SHIPPING
GOSS AV.
1164
C.H. FUST SLAUGHTER HO.
SLAUGHTER HO.
STOCK PEN
ELLISON
SAMUEL
1168
LOUISVILLE COTTON MILLS CO.-SPINNING MILL
MUTUAL RISK
RAW STOCK COTTON - PRODUCT YARNS & WARPS
1 NIGHT & SUNDAY WATCHMAN - 10 H.O.T. BOXES - HOURLY ROUNDS
20848 SPINDLES - 325 HANDS - 100 MEN ON PREMISES BY DAY
GRINNELL AUTOMATIC SPRINKLERS THROUGHOUT EXCEPT
IN STABLE WASTE HO. - CARPENTER SHOP, BLACK SMITH SHOP,
OIL HO. & PLATFORMS
DRY SYSTEM IN WARE HO'S. A, B, C, D & E
WET SYSTEM IN REST OF PLANT.
HEADS SPACED 8'x8'.
PRIMARY SUPPLY - WORTHINGTON FIRE PUMP - SIZE 14"x7"x10"
PRESSURE 80 LBS.
SECONDARY SUPPLY - CITY MAINS - 10500 GAL'S TANK IN TOWER
ELEV'D 50 FT. ABOVE GR'D
LIGHTS - ELEC. HEAT - STEAM - PIPES, OVERHEAD - POWER-STEAM
FUEL - COAL
McHENRY
317
Scale of Feet.

SEE VOLUME FIVE

CHARLES

317

LOUISVILLE, VOL. 4.

1168

1166

SAMUEL

316

1168

KRIEGER

1166

GREEN HO'S GLASS ROOFS

GREEN HOUSES GLASS ROOFS

G. SCHULZ - FLORIST

318

GOSS AV.

McHENRY

757

758

HOERTZ AV.

Scale of Feet.

319 ASH


SEE VOLUME FIVE
CHARLES
318
LOUISVILLE, VOL. 4
GREEN HOUSES
GLASS ROOFS
HENRY FUCHS, FLORIST
1166
1165
SAMUEL
SPRATT
317
TEXAS
POPLAR LEVEL R'D
GOSS AV.
HICKORY
758
759
ASH
320
Scale of Feet.

317

# 319

1000 LOUISVILLE, VOL 4

ASH

MULBERRY

LYDIA

MILTON

Mc HENRY

HOERTZ AV.

315

320

753

752

748

749

747

746

Scale of Feet.

321

322


318
320
LOUISVILLE, VOL. 4
ASH
MULBERRY
LYDIA
MILTON
HICKORY
TEXAS
752
751
749
750
746
745
319
322
Scale of Feet.


321
LOUISVILLE, VOL 4.
334
BLAND
E. HILL
1162
1161
315
SHELBY
E. BURNETT AV.
MILTON
319
MORGAN
SYLVIA AV.
1390
1163
760
742
HOERTZ AV.
322
Scale of Feet.

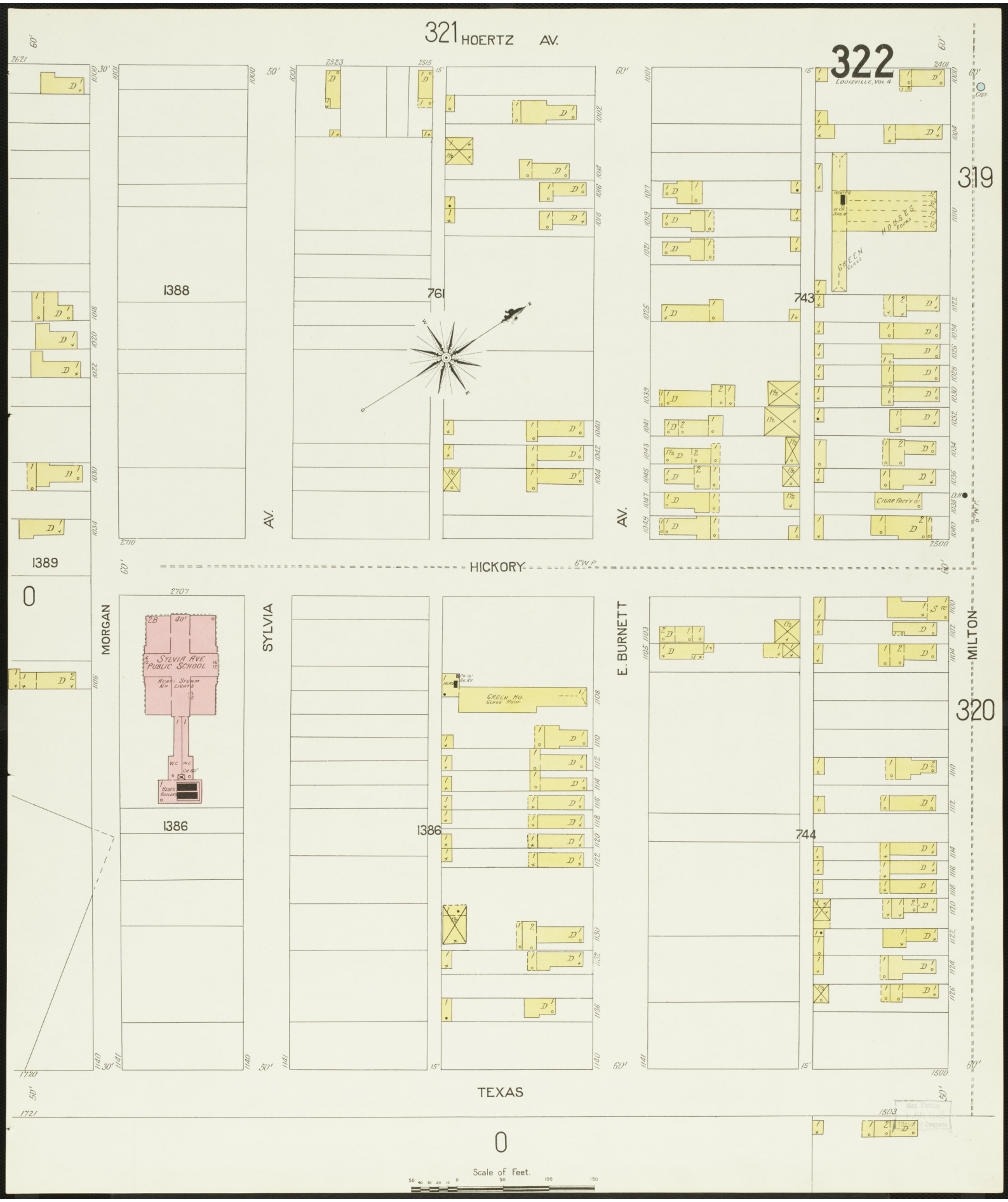
321
HOERTZ AV.
322
LOUISVILLE, VOL. 4
319
320
1388
1389
1386
761
743
744
HICKORY
MORGAN
SYLVIA
E. BURNETT
MILTON
AV.
SYLVIA AVE PUBLIC SCHOOL
GREEN HO
GLASS HOUSE
CIGAR FACT'Y
TEXAS
Scale of Feet.


303
W. MAGNOLIA AV.
323
LOUISVILLE, VOL. 4
6" W. P.
NOT OPENED
1205
1206
15TH
14TH
13TH
(NOT OPEN)
ILL. CENT. R.R.
324
0
336
W. HILL
Scale of Feet.
50 40 30 20 10 0 50 100 150
60'
40'
20'
2501
2400
2401
1300
2446
2162
2585
2484
2485
1433
1301


304
W. MAGNOLIA AV.
SOUTHERN R. R.
324
LOUISVILLE, VOL. 4
325
1207
1208
W. BURNETT AV
323
13TH
BURGHARD
12TH
11TH
337
336
W. HILL
Scale of Feet.



325
LOUISVILLE, VOL. 4.
305
ST. LOUIS AV.
STORAGE TANKS
JONES BRO'S & CO INC.
MAN'F'R OF CIDER VINEGAR
APPLE MILL
1ST FL.: BARRELING OFF. & SHIPPING
2ND FL.: BOTTLING & STORAGE
3RD FL.: STORAGE MALT VINEGAR
4TH FL.: GENERATING R'M
5TH FL.: STORAGE
OFF.
HEAT: STOVES
VAC.
LIGHTS: ELEC.
HEAT: STEAM
NO WATCHMAN
LIGHTS: ELEC.
HEAT: STEAM
FUEL: COAL
600' 1½" HOSE
USED FOR COMMERCIAL PURPOSES
CITY WATER
25' 1" HOSE
JONES BROS. AND CO.
COOPER SHOP
1R CL. ALL SIDES
FURNACE
1124
1R CL. ALL SIDES
50' 1" HOSE
U.B. RETORTS
THE MAXWELL MAN'F'G CO.
MAN'F'R OF SHEEP DIP
LIGHTS: ELECTRIC
TOBACCO WARE HO.
16700 SQ. FT.
304
11TH
W. MAGNOLIA AV.
12" W.P.
326
10TH
9TH
CLAY SHED
GRINDING SCREENINGS & HOPPERS
CALCIUM KILL
KENTUCKY VITRIFIED BRICK CO. INC.
NIGHT & SUNDAY WATCHMAN - HOURLY ROUNDS
REPORTS TO 4 A.D.T. STATIONS
LIGHTS: TORCHES & LANTERS - HEAT & POWER: STEAM
FUEL: COAL - CITY WATER
DOWN DRAFT
KILNS
BR. MACHINE HO.
PATTERNS & MIXING 2ND
FIRE BRICK YARD 1ST
MOULDING 2ND
100' 1" HOSE
CARP'R SHOP 1ST
DRYERS
VENTILATORS FRAME
20' AB. R'F.
W. MAGNOLIA
ALLEY "A"
324
1209
1210
337
Scale of Feet.

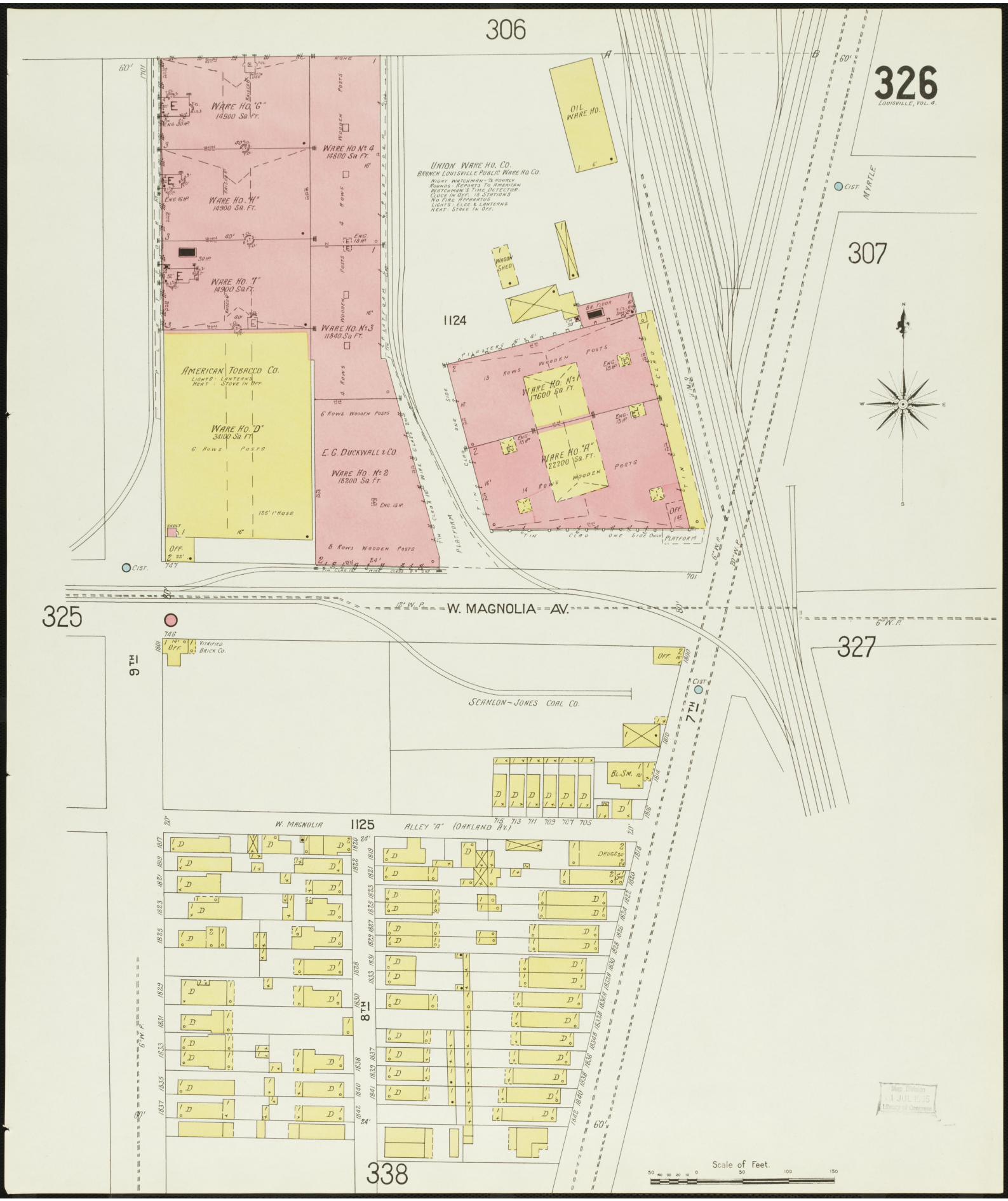
306
326
LOUISVILLE, VOL. 4.
307
325
327
338
1124
1125
W. MAGNOLIA AV.
9TH
8TH
7TH
MYRTLE
WARE HO. "G" 14900 Sq. Ft.
WARE HO. "H" 14900 Sq. Ft.
WARE HO. "I" 14900 Sq. Ft.
WARE HO. No. 4 14800 Sq. Ft.
WARE HO. No. 3 11840 Sq. Ft.
AMERICAN TOBACCO CO.
WARE HO. "D" 34100 Sq. Ft.
E. G. DUCKWALL & CO.
WARE HO. No. 2 18200 Sq. Ft.
UNION WARE HO. CO.
BRANCH LOUISVILLE PUBLIC WARE HO. CO.
OIL WARE HO.
WAGON SHED
WARE HO. No. 1 11600 Sq. Ft.
WARE HO. "A" 22200 Sq. Ft.
SCANLON-JONES COAL CO.
VITRIFIED BRICK CO.
CIST.
Scale of Feet.

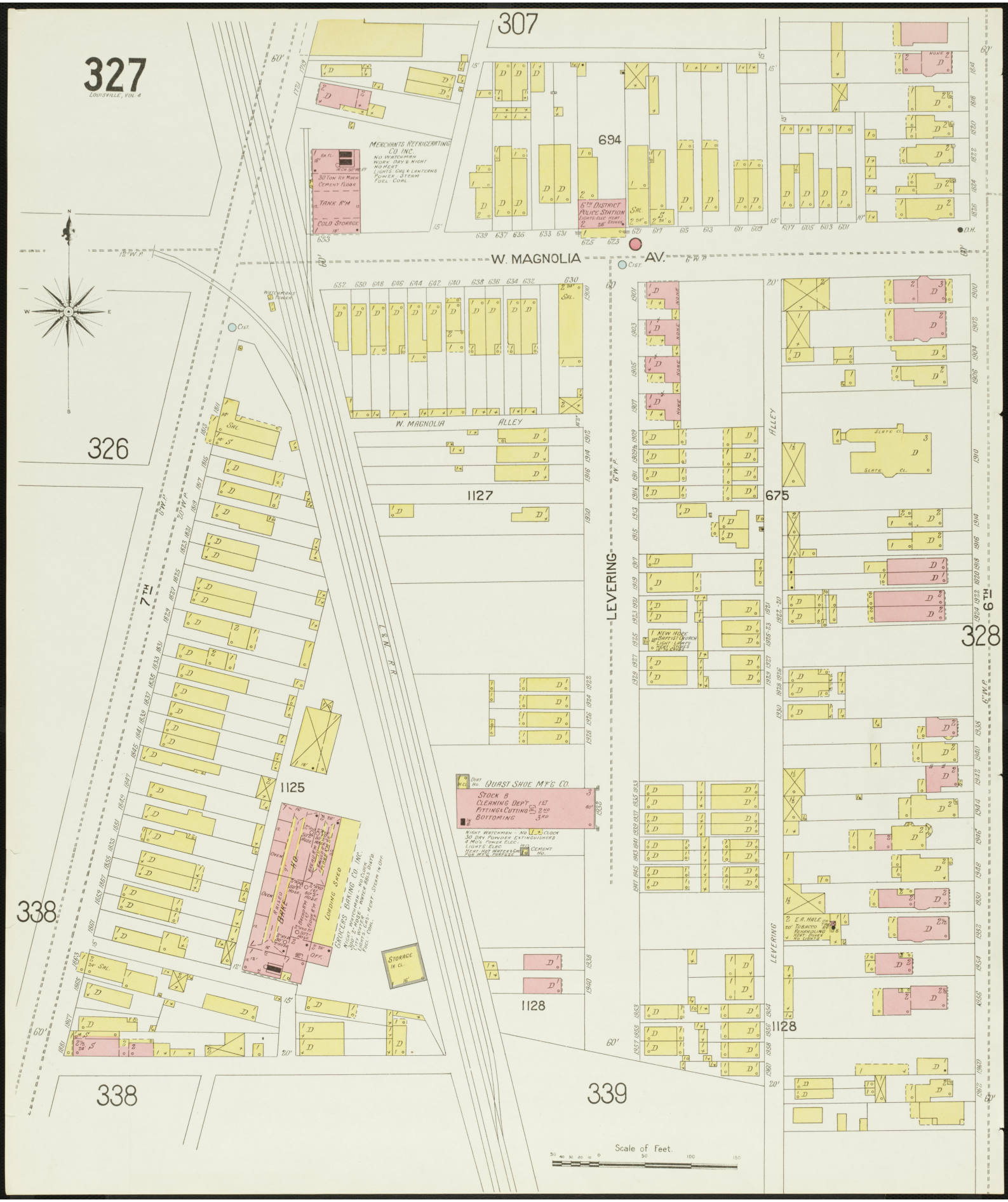

327
LOUISVILLE, VOL. 4
307
326
338
339
328
W. MAGNOLIA AV.
W. MAGNOLIA ALLEY
LEVERING
ALLEY
7TH
6TH
694
675
1127
1125
1128
MERCHANTS REFRIGERATING CO. INC.
NO WATCHMAN
WORK DAY & NIGHT
NO HEAT
LIGHTS: GAS & LANTERNS
POWER: STEAM
FUEL: COAL
30 TON ICE MACH
CEMENT FLOOR
TANK R'M
COLD STORAGE
6TH DISTRICT POLICE STATION
LIGHTS: ELEC. HEAT: 28" STOVES
WATCHMAN'S TOWER
CIST.
SAL.
SLATE CL.
NEW HOPE BAPTIST CHURCH
LIGHT: LAMPS
HEAT: STOVES
QUAST SHOE M'F'G CO.
STOCK B
CLEANING DEP'T 1ST
FITTING & CUTTING 2ND
BOTTOMING 3RD
NIGHT WATCHMAN - NO CLOCK
30 DRY POWDER EXTINGUISHERS
4 MO'S POWER ELEC.
LIGHTS: ELEC.
HEAT: HOT WATER & GAS
FOR M'F'G PURPOSE
CEMENT HO.
GROCERS BAKING CO. INC.
NIGHT WATCHMAN - NO CLOCK
300' 2" HOSE - WATER BBLS DISTD.
CITY WATER
LIGHTS: GAS - HEAT: STEAM IN OFF.
FUEL: COAL
LOADING SHED
BAKE HO.
STORAGE IN CL.
E. A. HALE
TOBACCO REHANDLING
HEAT: STOVES
NO LIGHTS
L. & N. R.R.
6" W.P.
12" W.P.
20" W.P.
Scale of Feet.



CENTRAL PARK
VICTORIA PL.
328
LOUISVILLE, VOL 4
STUART ROBINSON MEMORIAL PRESBYT'N CHURCH
LIGHTS: GAS & ELEC
HEAT: STOVES & FURNACE
15 TO EAVES
ST PAULS EPISCOPAL CHURCH
HEAT: STEAM - LIGHT: GAS & ELECTRIC
ST. JAMES APARTMENT
INIGHT WATCHMAN - A.D.T. SYSTEM
HOURLY ROUNDS - LIGHT: GAS & ELEC
HEAT: STEAM
FOUNTAIN C'T
ST. JAMES C'T.
BELGRAVIA C'T.
THE PARFITT APARTMENT Ho
LIGHT: GAS & ELEC.
HEAT: STEAM
W. HILL
6TH
4TH
1135
1134
1137
1136
327
329
341
340
Scale of Feet.

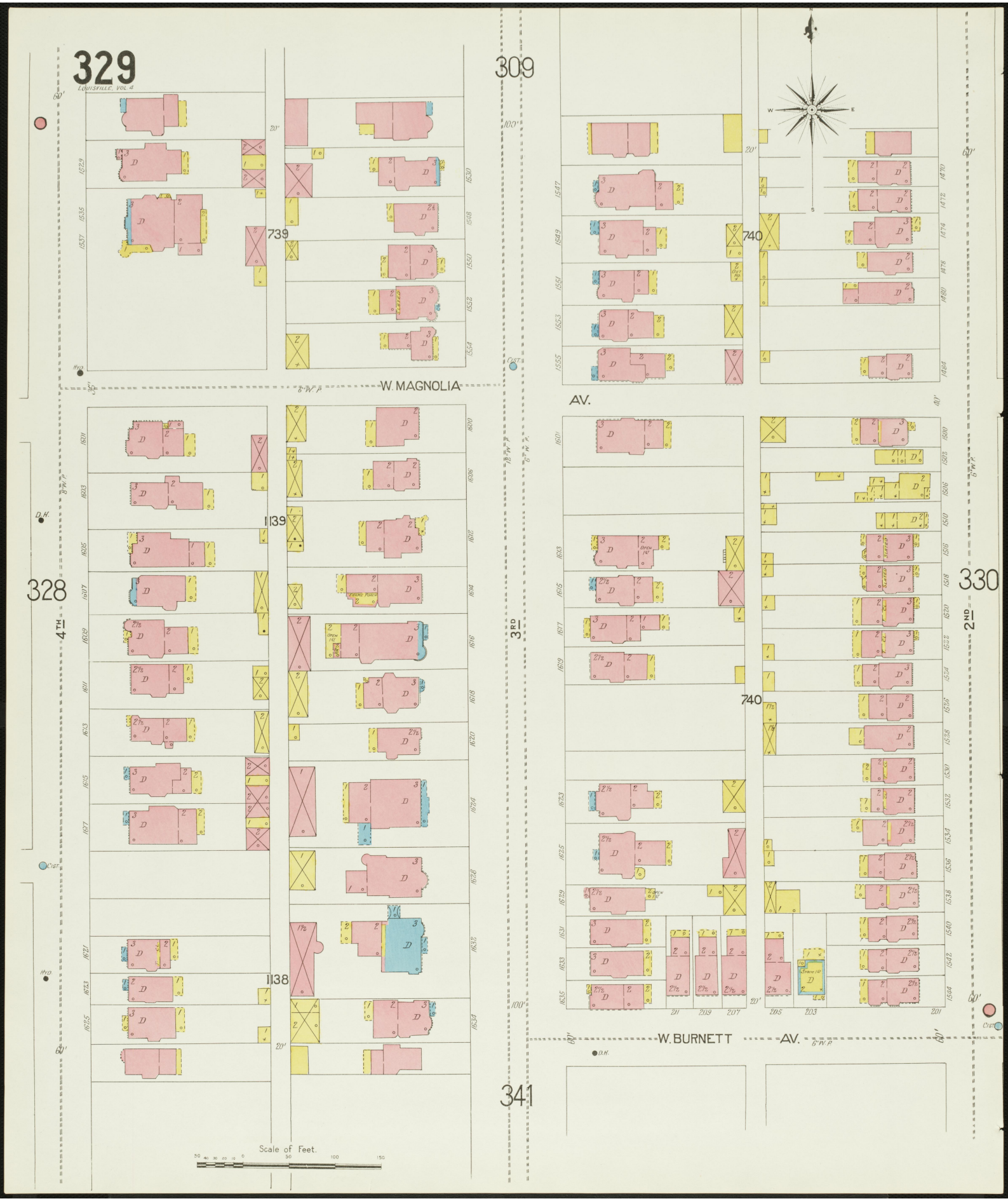
329
LOUISVILLE, VOL 4
309
739
740
W. MAGNOLIA
AV.
328
330
4TH
3RD
2ND
1139
1138
740
W. BURNETT
AV.
341
Scale of Feet.

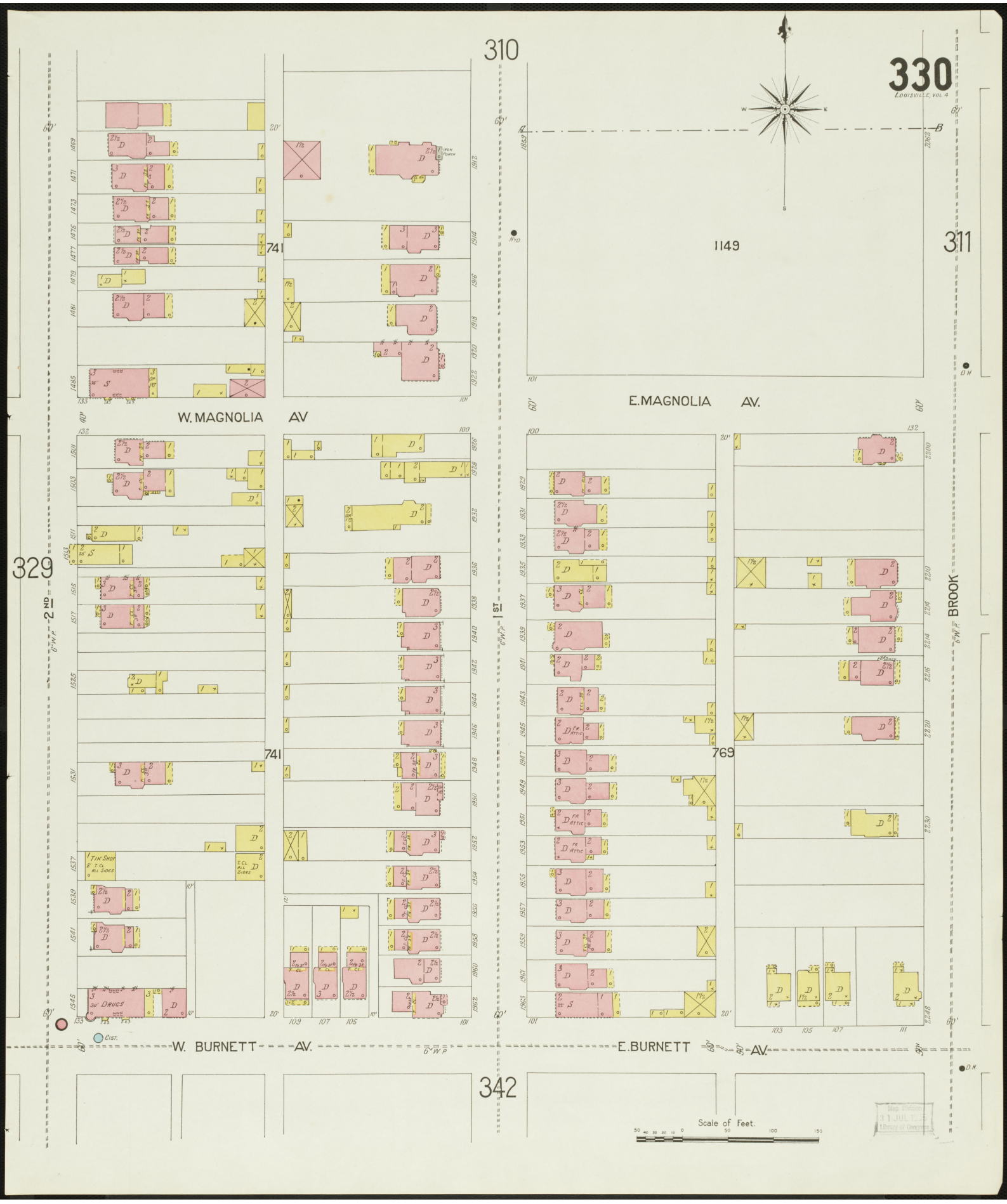
330
LOUISVILLE, VOL 4
310
311
329
342
741
769
1149
W. MAGNOLIA AV
E. MAGNOLIA AV.
2ND ST
BROOK
W. BURNETT AV.
E. BURNETT AV.
TIN SHOP
DRUGS
Scale of Feet.

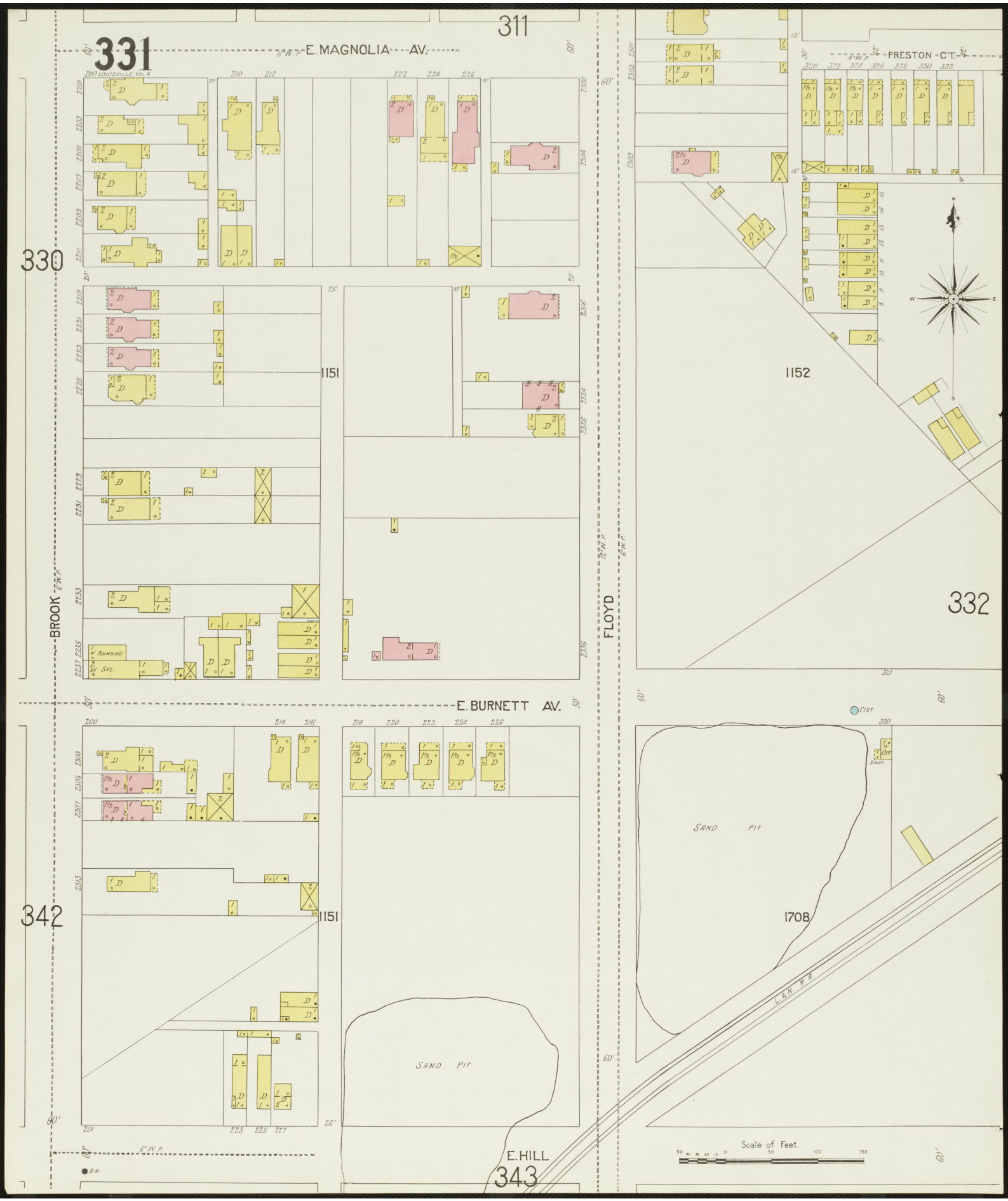
331
311
E. MAGNOLIA AV.
PRESTON CT.
330
332
1151
1152
BROOK
FLOYD
E. BURNETT AV.
342
343
1151
1708
SAND PIT
SAND PIT
E. HILL
L & N R.R.
Scale of Feet.

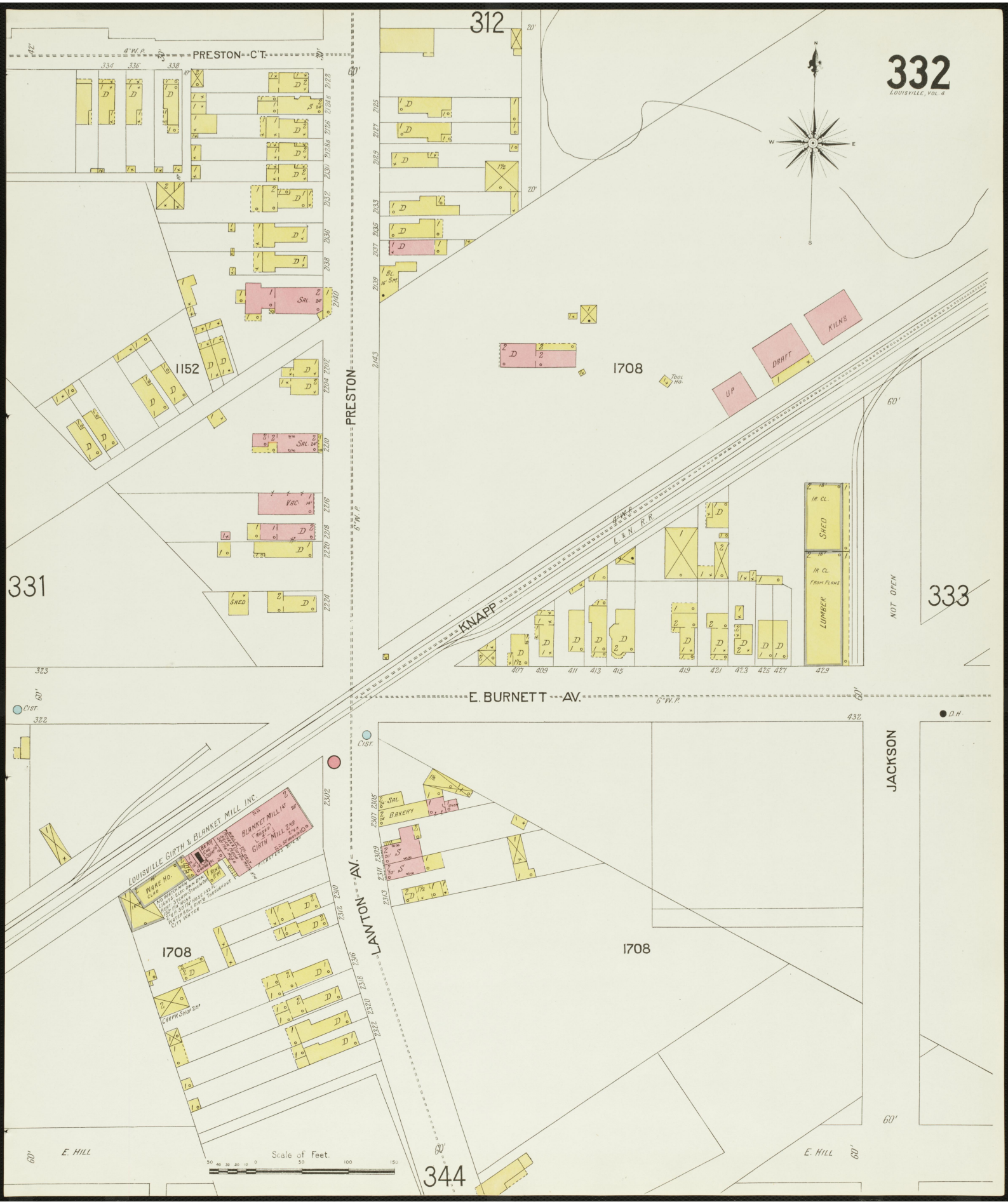
332
LOUISVILLE, VOL. 4
312
PRESTON CT.
PRESTON
1152
1708
331
333
KNAPP
E. BURNETT AV.
JACKSON
LAWTON AV.
344
E. HILL
Scale of Feet.
LOUISVILLE GIRTH & BLANKET MILL INC.
BLANKET MILL 1ST
GIRTH MILL 2ND
WAKE HO.
CARPR SHOP 2ND
SAL.
VAC.
SHED
BAKERY
UP
DRAFT
KILNS
TOOL HO.
IR. CL.
LUMBER
FROM PLANS
NOT OPEN
CIST.
D.H.
L. & N. R.R.
4' W.P.
6' W.P.

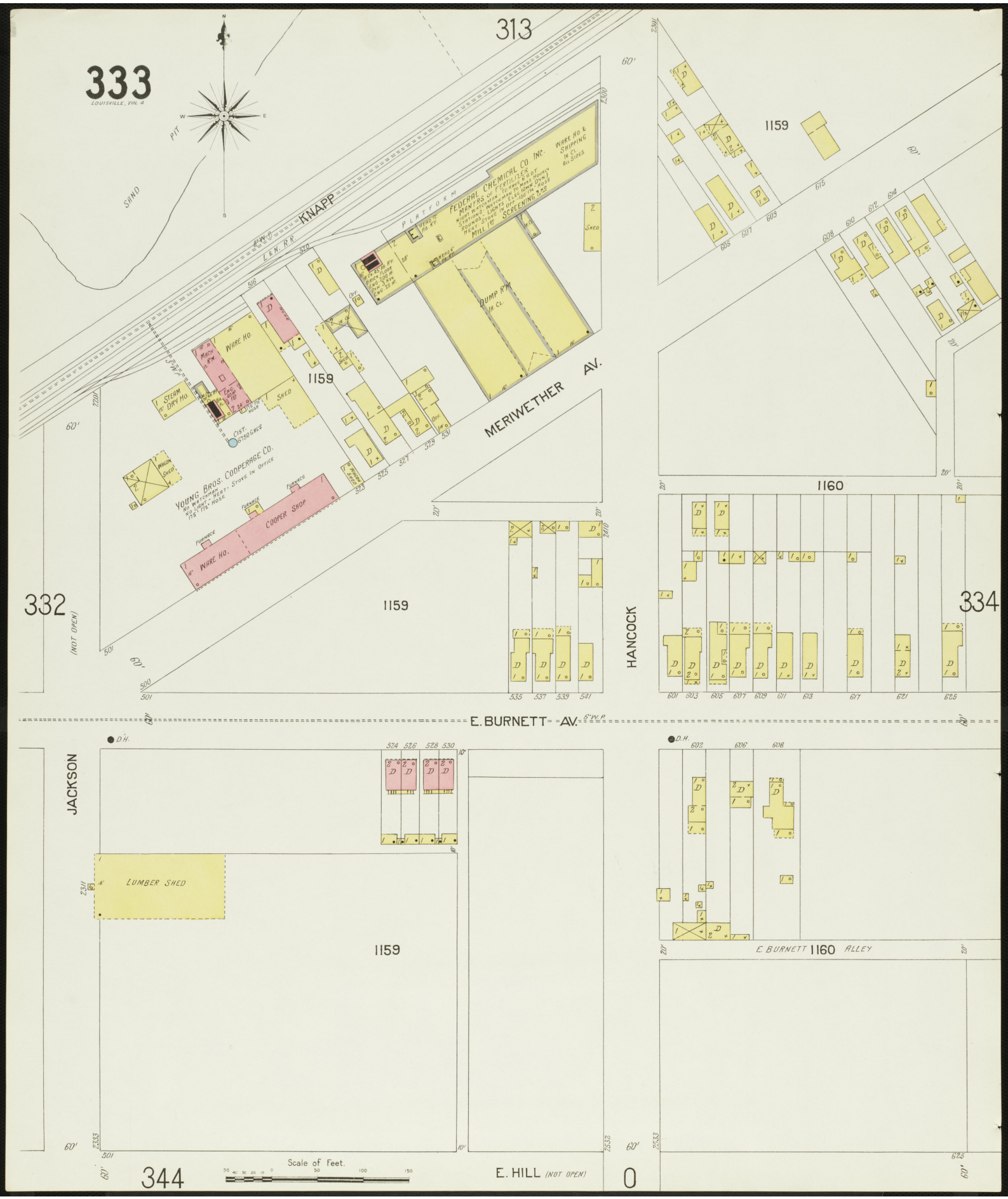

333
LOUISVILLE, VOL. 4
313
KNAPP
L. & N. R.R.
SAND PIT
FEDERAL CHEMICAL CO. INC.
MANFRS OF FERTILIZER
WARE HO. & SHIPPING
DUMP R'M
MERIWETHER AV.
1159
WARE HO.
STEAM DRY HO.
YOUNG BROS. COOPERAGE CO.
COOPER SHOP
WARE HO.
332
(NOT OPEN)
1159
HANCOCK
1160
334
E. BURNETT AV.
JACKSON
LUMBER SHED
1159
E. BURNETT 1160 ALLEY
344
Scale of Feet.
E. HILL (NOT OPEN)
0

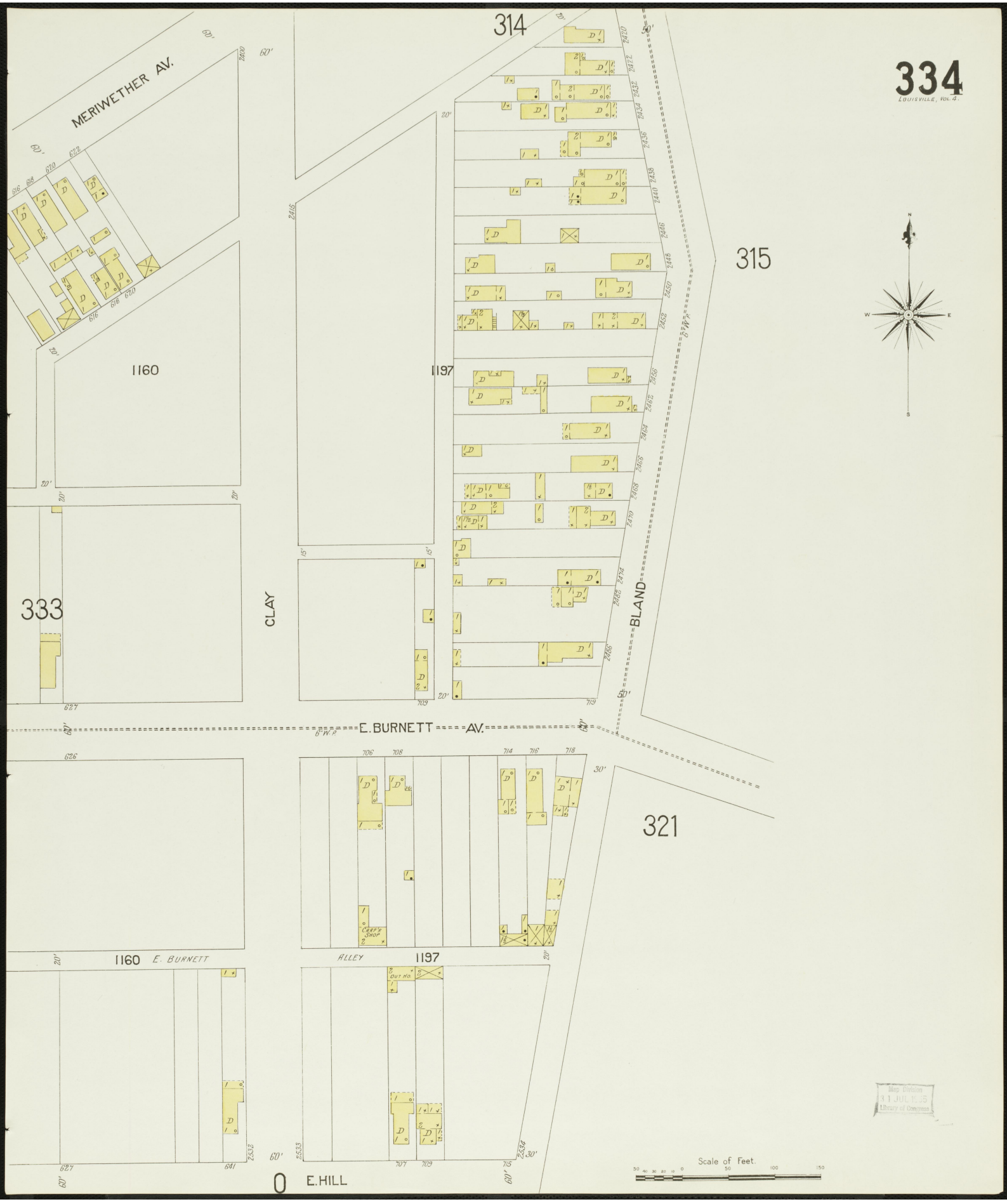


Map Division
31 JUL 1935
Library of Congress

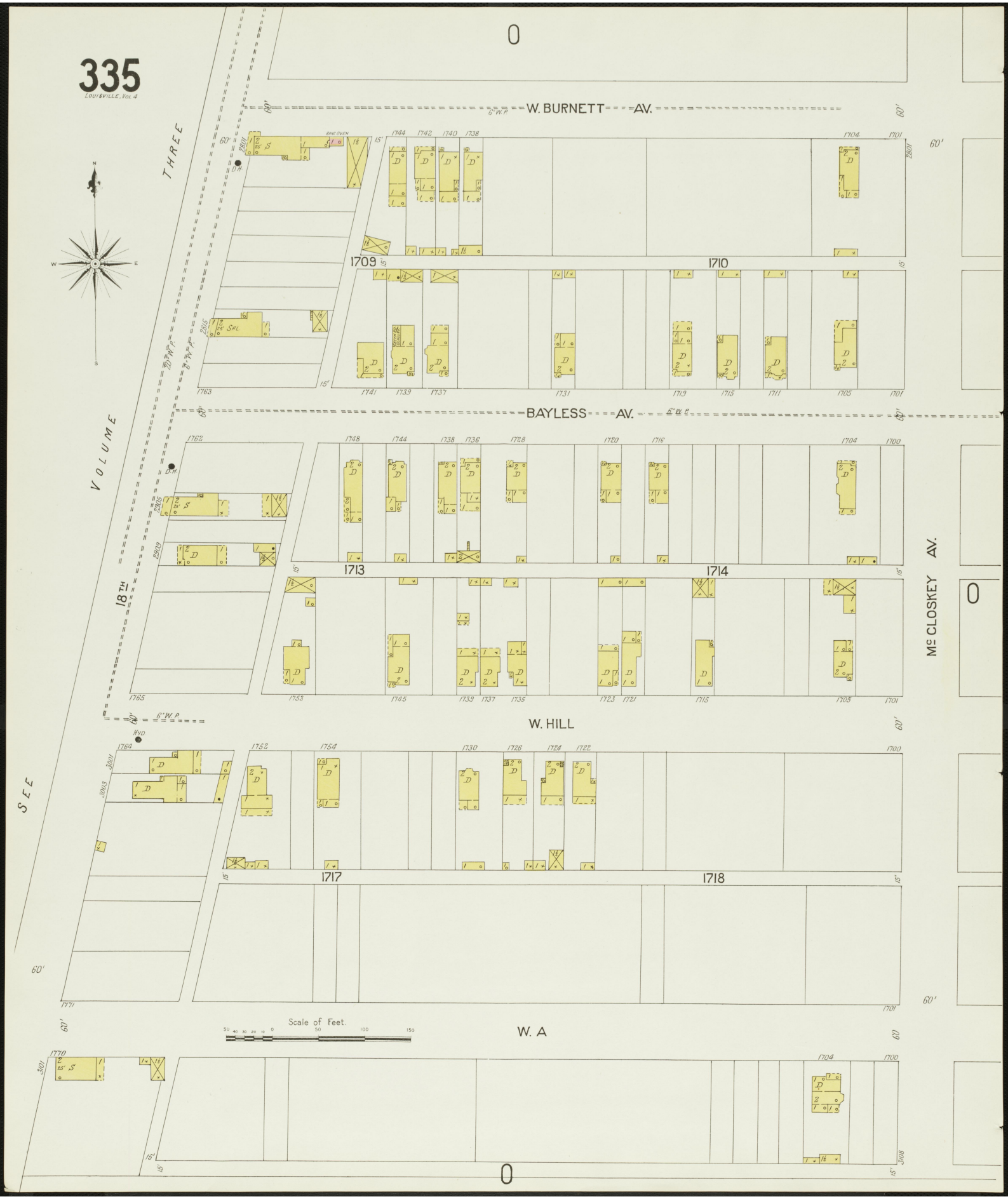
335
LOUISVILLE, Vol. 4
0
W. BURNETT AV.
THREE
VOLUME
18TH
1709
1710
1713
1714
1717
1718
BAYLESS AV.
W. HILL
Mc CLOSKEY AV.
SEE
W. A
Scale of Feet.
50 40 30 20 10 0 50 100 150

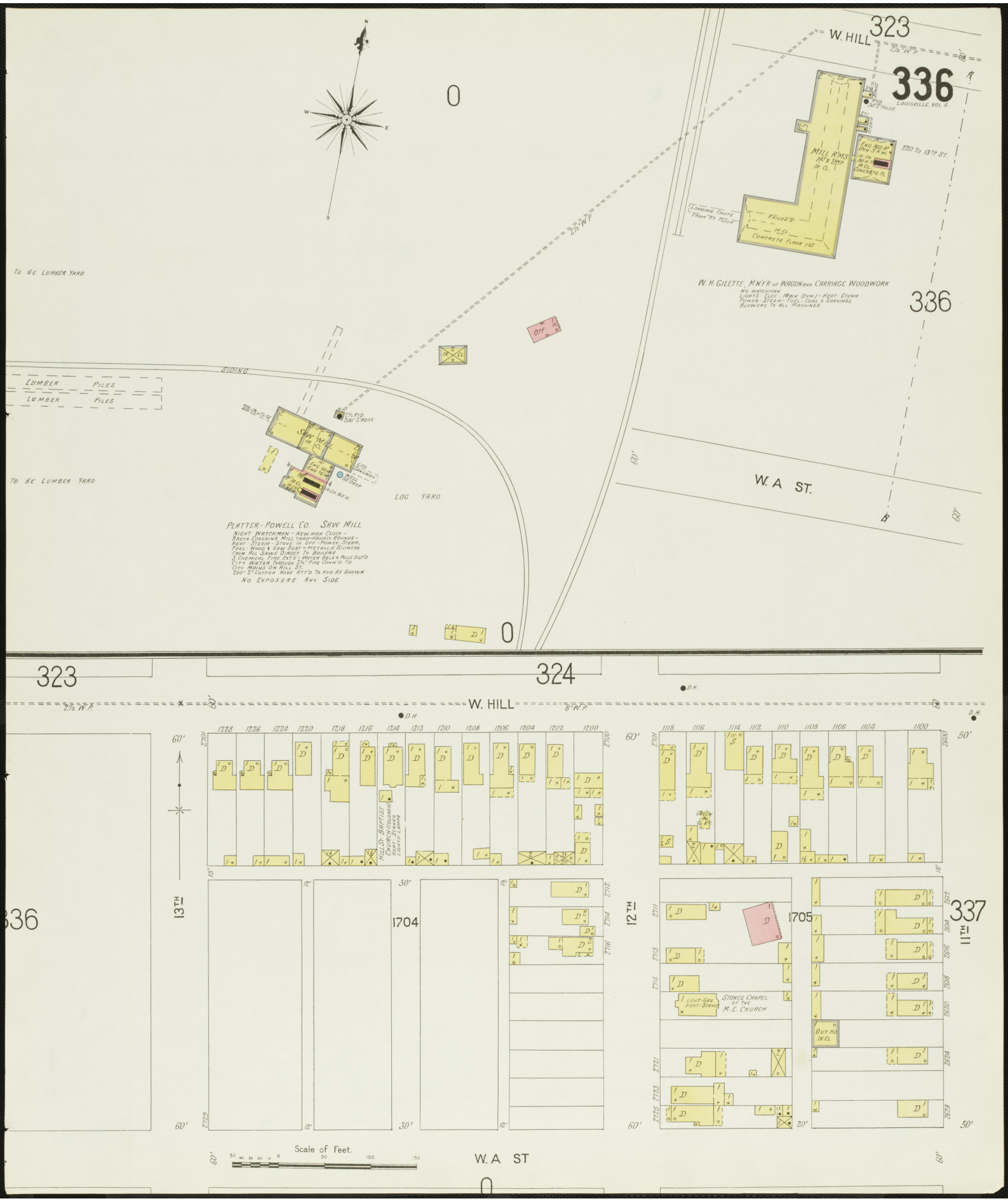

W. HILL
323
336
LOUISVILLE, VOL. 4.
MILL R'MS
220 TO 13TH ST.
LOADING CHUTE FROM 2D FLOOR
CONCRETE FLOOR 1ST
W. H. GILETTE, M'N'F'R OF WAGON AND CARRIAGE WOODWORK
NO WATCHMAN
LIGHTS: ELEC. (10 WN DYN.) - HEAT: STEAM
POWER: STEAM - FUEL: COAL & SHAVINGS
BLOWERS TO ALL MACHINES
336
TO BE LUMBER YARD
SIDING
LUMBER PILES
LUMBER PILES
SAW MILL
LOG GANGWAY
MELL 60' DEEP
LOG YARD
TO BE LUMBER YARD
W. A ST.
PLATTER-POWELL CO. SAW MILL
NIGHT WATCHMAN - NEW MAN CLOCK -
9 KEYS COVERING MILL YARD - HOURLY ROUNDS -
HEAT: STEAM - STOVE IN OFF. - POWER: STEAM,
FUEL: WOOD & SAW DUST - METALLIC BLOWERS
FROM ALL SAWS DIRECT TO BOILERS
3 CHEMICAL FIRE EXT'S - WATER BBLS & PAILS DIST'D
CITY WATER THROUGH 2½" PIPE CONN'D TO
CITY MAINS ON HILL ST.
200' 2" COTTON HOSE ATT'D TO HYD. AS SHOWN
NO EXPOSURE ANY SIDE
323
324
W. HILL
336
13TH
1704
12TH
1705
337
11TH
HILL ST. BAPTIST CHURCH (COLORED) HEAT: STOVES LIGHT: 5 LAMPS
LIGHT: GAS HEAT: STOVES
STONES CHAPEL OF THE M. E. CHURCH
OUT HO. IR. CL.
Scale of Feet.
W. A ST

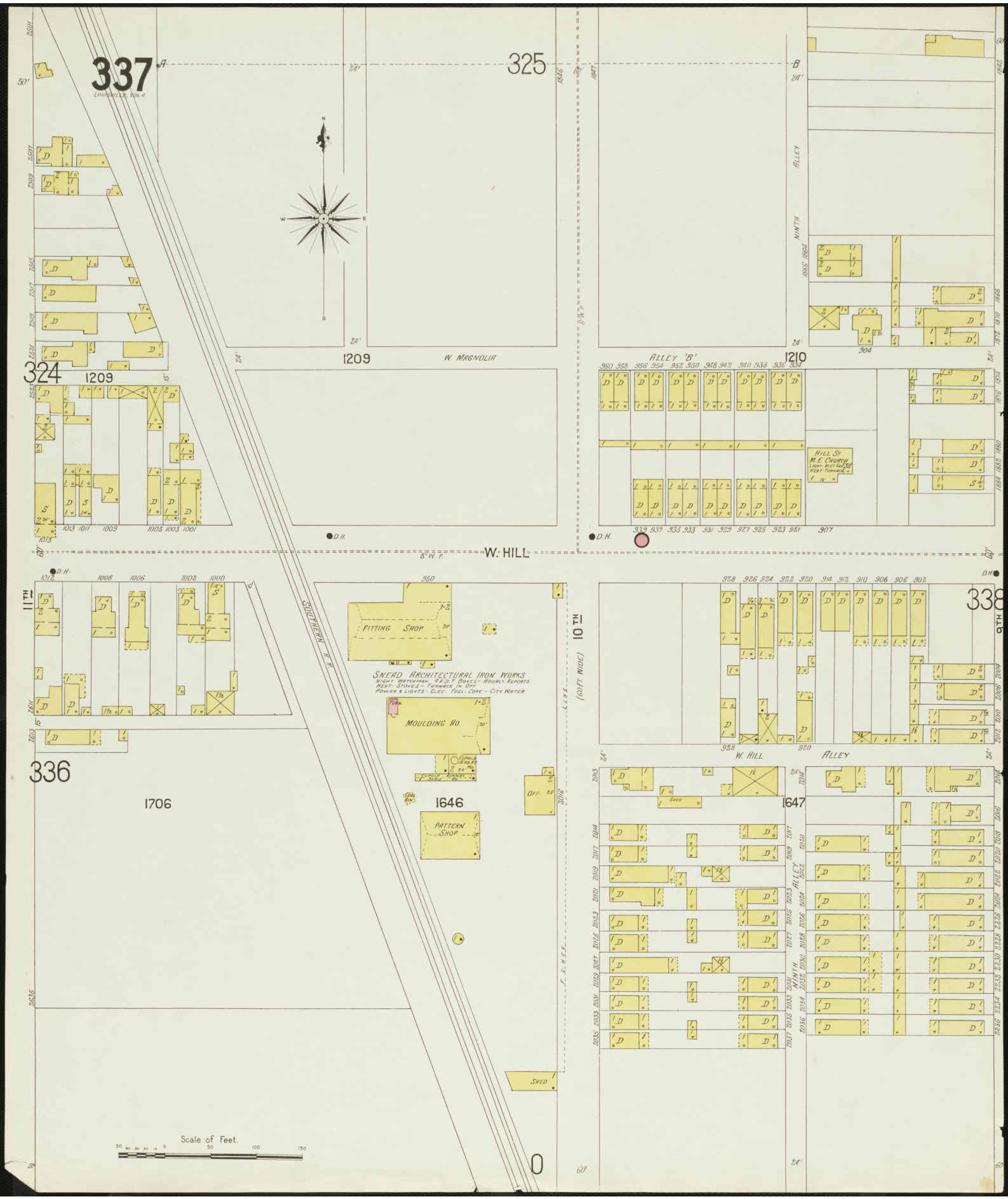
337
LOUISVILLE, VOL 4
325
324
1209
W. MAGNOLIA
1210
ALLEY "B"
HILL ST. M.E. CHURCH
W. HILL
11TH
10TH
9TH
SOUTHERN R.R.
FITTING SHOP
SNEAD ARCHITECTURAL IRON WORKS
NIGHT WATCHMAN - A.D.T. BOXES - HOURLY REPORTS
HEAT: STOVES - FURNACE IN OFF.
POWER & LIGHTS: ELEC. - FUEL: COKE - CITY WATER
MOULDING HO.
PATTERN SHOP
1706
1646
1647
336
338
ALLEY
NINTH
Scale of Feet.

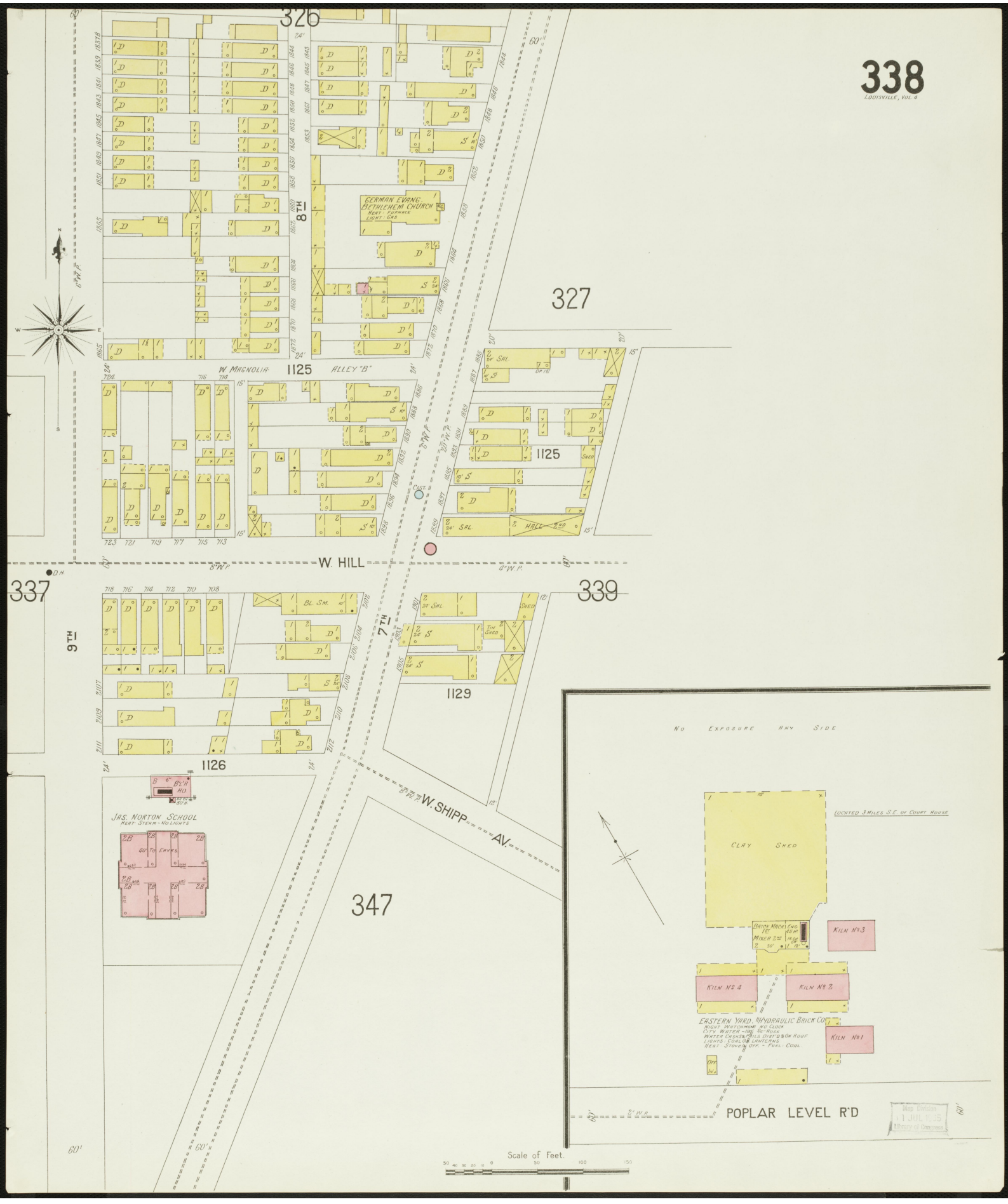
338
LOUISVILLE, VOL. 4
326
327
337
339
347
8TH
9TH
7TH
W. MAGNOLIA
1125
ALLEY "B"
GERMAN EVANG. BETHLEHEM CHURCH
HEAT - FURNACE
LIGHT - GAS
W. HILL
8" W.P.
4" W.P.
1126
1129
JAS. NORTON SCHOOL
HEAT - STEAM - NO LIGHTS
40' TO EAVES
W. SHIPP AV.
NO EXPOSURE ANY SIDE
LOCATED 3 MILES S.E. OF COURT HOUSE
CLAY SHED
KILN No 3
KILN No 4
KILN No 2
KILN No 1
EASTERN YARD. HYDRAULIC BRICK CO.
NIGHT WATCHMAN NO CLOCK
CITY WATER - 1/4" HOSE
WATER CASKS & FAILS DIST'D & ON ROOF
LIGHTS - COAL OIL LANTERNS
HEAT - STOVE & OFF. - FUEL: COAL
POPLAR LEVEL R'D
Scale of Feet.
Map Division
Library of Congress

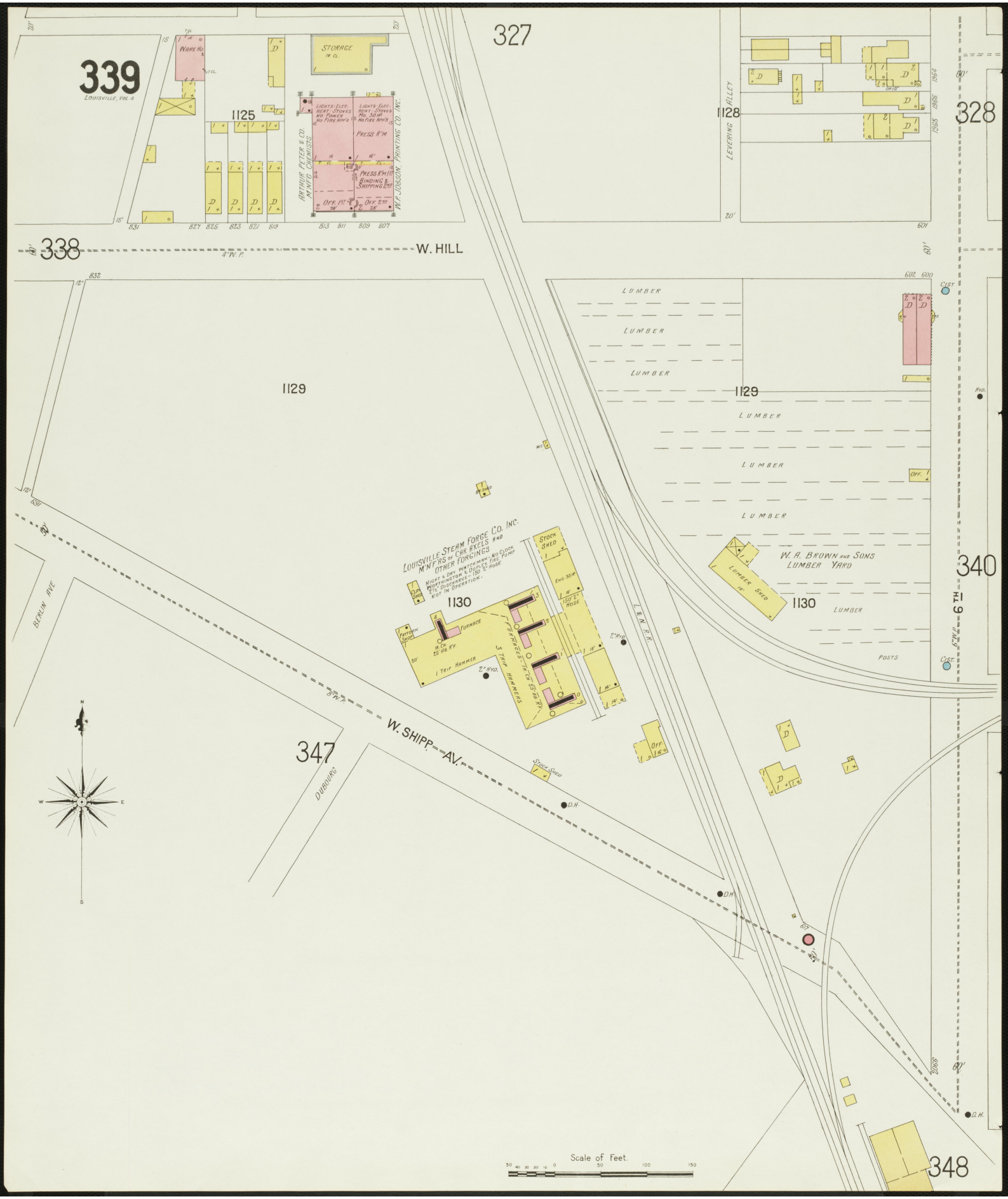
339
LOUISVILLE, VOL. 4
327
328
338
340
347
348
1125
1128
1129
1130
W. HILL
W. SHIPP AV.
BERLIN AVE
DUBOURG
LEVERING ALLEY
STORAGE
WARE HO.
ARTHUR PETER & CO. M'NF'G CHEMISTS
W.P. JOBSON, PRINTING CO. INC.
LUMBER
LUMBER
LUMBER
LUMBER
LUMBER
LUMBER
LUMBER
LUMBER
POSTS
W. A. BROWN AND SONS LUMBER YARD
LUMBER SHED
LOUISVILLE STEAM FORGE CO. INC. M'N'F'RS OF CAR AXLES AND OTHER FORGINGS
STOCK SHED
FURNACE
1 TRIP HAMMER
3 TRIP HAMMERS
L & N R.R.
Scale of Feet.


340
LOUISVILLE, VOL. 4
328
W. HILL
6" W. P.
GIRL'S HIGH SCHOOL
LIGHT - GAS & ELEC.
HEAT - STEAM
AMERICAN BLOWER SYSTEM.
AUDITORIUM 2ND
THE CHALFONTE APARTMENTS
LIGHTS - GAS
HEAT - STEAM
ENG. CO. No 16
PLANING MILL
1ST
GAS ENG 35 HP
SASH & DOOR
2ND
GERNERT LUMBER CO.
NO WATCHMAN
BELS & BUCKETS DIST'D
6 EXT'RS
12 GRENADES
CITY WATER
BLOWERS ON PLANERS
LIGHT - ELEC. - NO HEAT
POWER - GAS ENG.
TIN CLAD
W. HO.
CYCLONE DUST COLLECTOR
WARE HO.
OFF.
TIN CLAD
LIVERY
(T. CL.)
STATION E LOUISVILLE P.O.
1132
1133
341
L. & N. R.R.
339
W. A.
6" W. P.
6TH
5TH
4TH
W. HO.
IR. CL.
1130
774
345
BARBER ASPHALT CO.
1 NIGHT WATCHMAN - NO CLOCK
NO LIGHT - NO HEAT
POWER: STEAM - 6 EXT'RS
MELTING KETTLE
RESIDUAL OIL TANKS
Scale of Feet.
W. LEE
4" W. P.
348
W. SHIPP AVE.

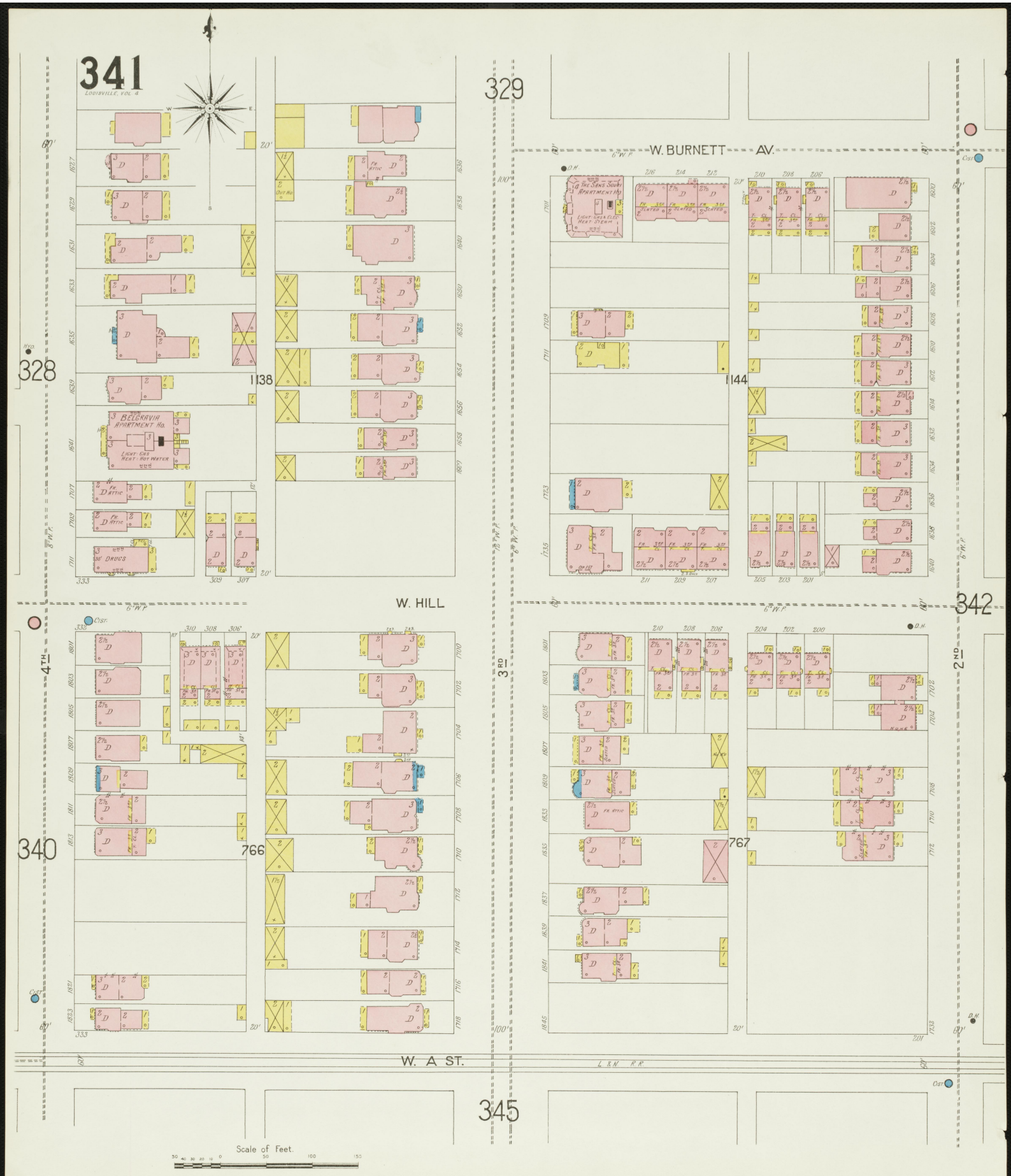
341
LOUISVILLE, VOL. 4
W. BURNETT AV.
W. HILL
W. A ST.
L & N R.R.
4TH
3RD
2ND
328
329
340
342
345
1138
1144
766
767
BEECRAVIA APARTMENT HO.
LIGHT: GAS HEAT: HOT WATER
DRUGS
Scale of Feet.


342
LOUISVILLE, VOL 4
330
W. BURNETT AV.
E. BURNETT AV.
331
341
343
346
768
769
W. HILL
E. HILL
2ND
1ST
BROOK
THE CALVIN A. COCHRAN SCHOOL
CHEF'R SNOK
LUMBER & SHED
Vac. 15'
W. A ST.
E. A ST.
L. & N. R.R.
Scale of Feet.

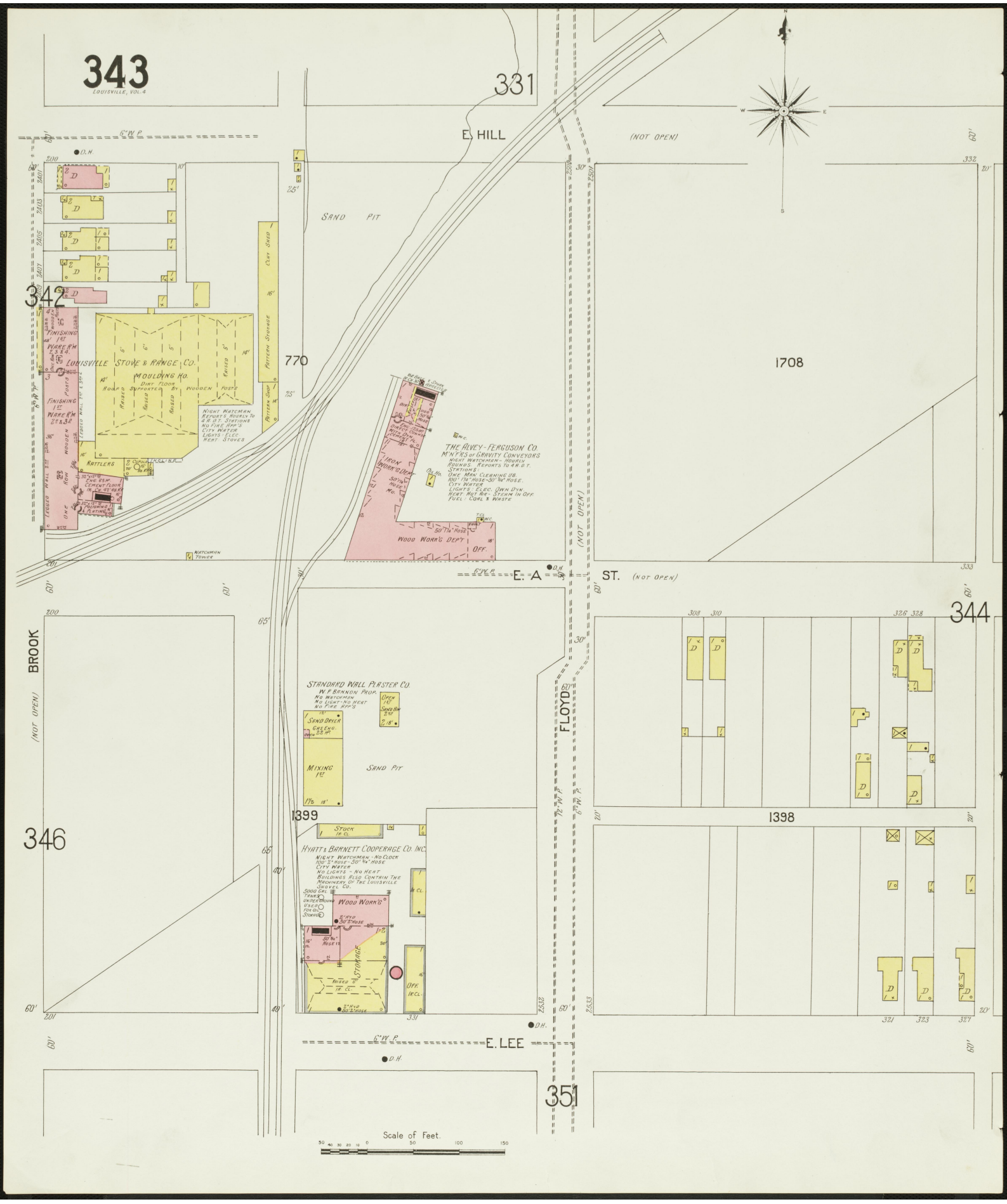
343
LOUISVILLE, VOL. 4
331
E. HILL
(NOT OPEN)
SAND PIT
342
LOUISVILLE STOVE & RANGE CO.
MOULDING HO.
DIRT FLOOR
ROOF SUPPORTED BY WOODEN POSTS
NIGHT WATCHMAN
REPORTS HOURLY TO 4 A.D.T. STATIONS
NO FIRE APP'S
CITY WATER
LIGHTS: ELEC.
HEAT: STOVES
FINISHING 1ST
WARE R'M
RATTLERS
CLAY SHED
PATTERN STORAGE
PATTERN SHOP
770
1708
THE ALVEY-FERGUSON CO.
M'N'F'RS OF GRAVITY CONVEYORS
NIGHT WATCHMAN - HOURLY
ROUNDS. REPORTS TO 4 A.D.T.
STATIONS:
ONE MAN CLEANING UB.
100' 1¼" HOSE - 50' ¾" HOSE.
CITY WATER
LIGHTS: ELEC. OWN DYN.
HEAT: HOT AIR - STEAM IN OFF.
FUEL: COAL & WASTE
IRON WORK'G DEP'T
WOOD WORK'G DEP'T
OFF.
WATCHMAN TOWER
E. A ST.
(NOT OPEN)
344
BROOK
(NOT OPEN)
STANDARD WALL PLASTER CO.
W. P. BANNON PROP.
NO WATCHMAN
NO LIGHT - NO HEAT
NO FIRE APP'S
SAND DRYER
MIXING 1ST
SAND PIT
FLOYD
1399
1398
346
HYATT & BARNETT COOPERAGE CO. INC.
NIGHT WATCHMAN - NO CLOCK
100' 2" HOSE - 50' ¾" HOSE
CITY WATER
NO LIGHTS - NO HEAT
BUILDINGS ALSO CONTAIN THE MACHINERY OF THE LOUISVILLE SHOVEL CO.
WOOD WORK'G
STORAGE
OFF.
E. LEE
351
Scale of Feet.

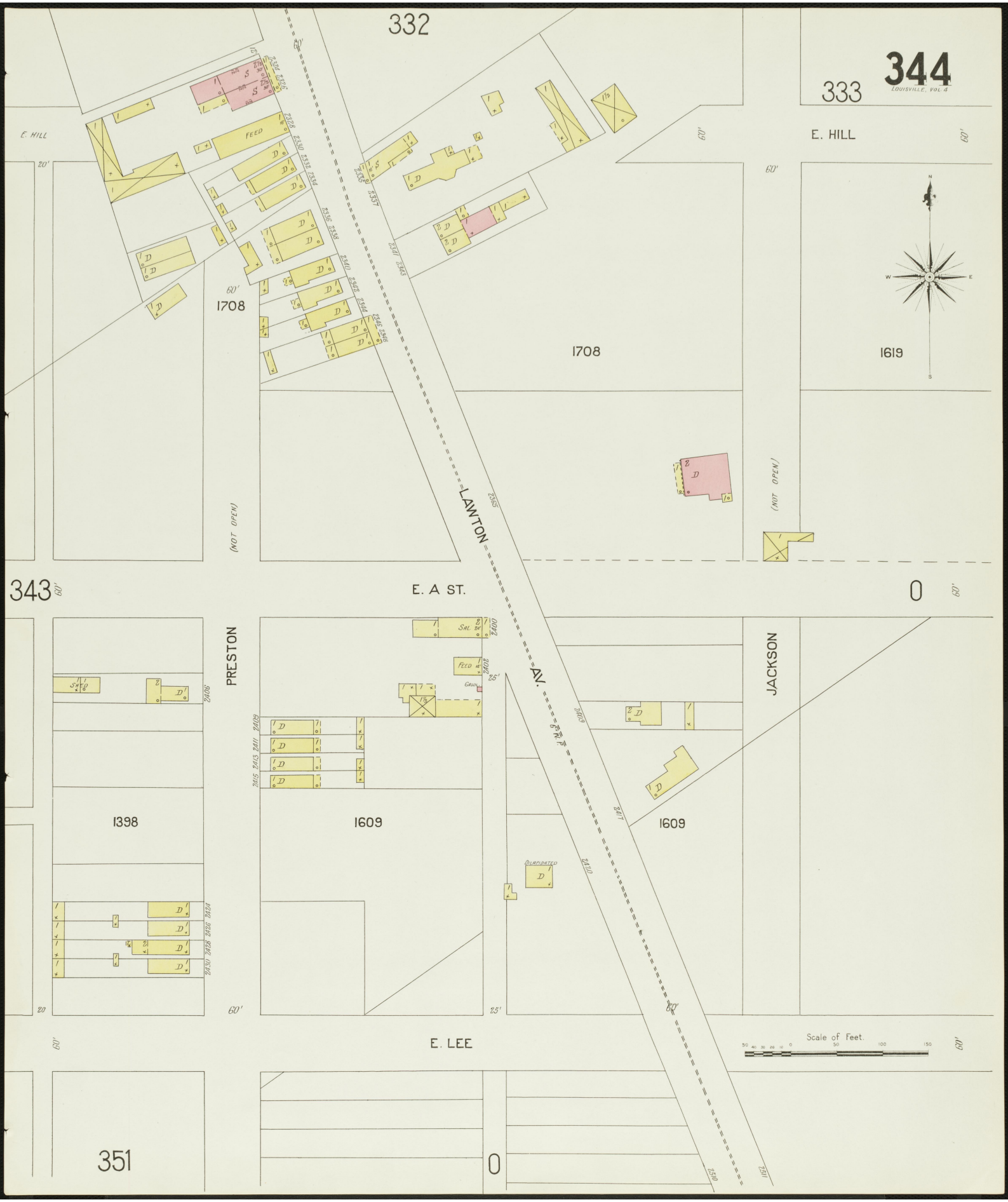

344
LOUISVILLE, VOL. 4
332
333
E. HILL
E. HILL
1708
1708
1619
(NOT OPEN)
(NOT OPEN)
LAWTON
AV.
343
E. A ST.
0
PRESTON
JACKSON
1398
1609
1609
DILAPIDATED
E. LEE
351
0
Scale of Feet.

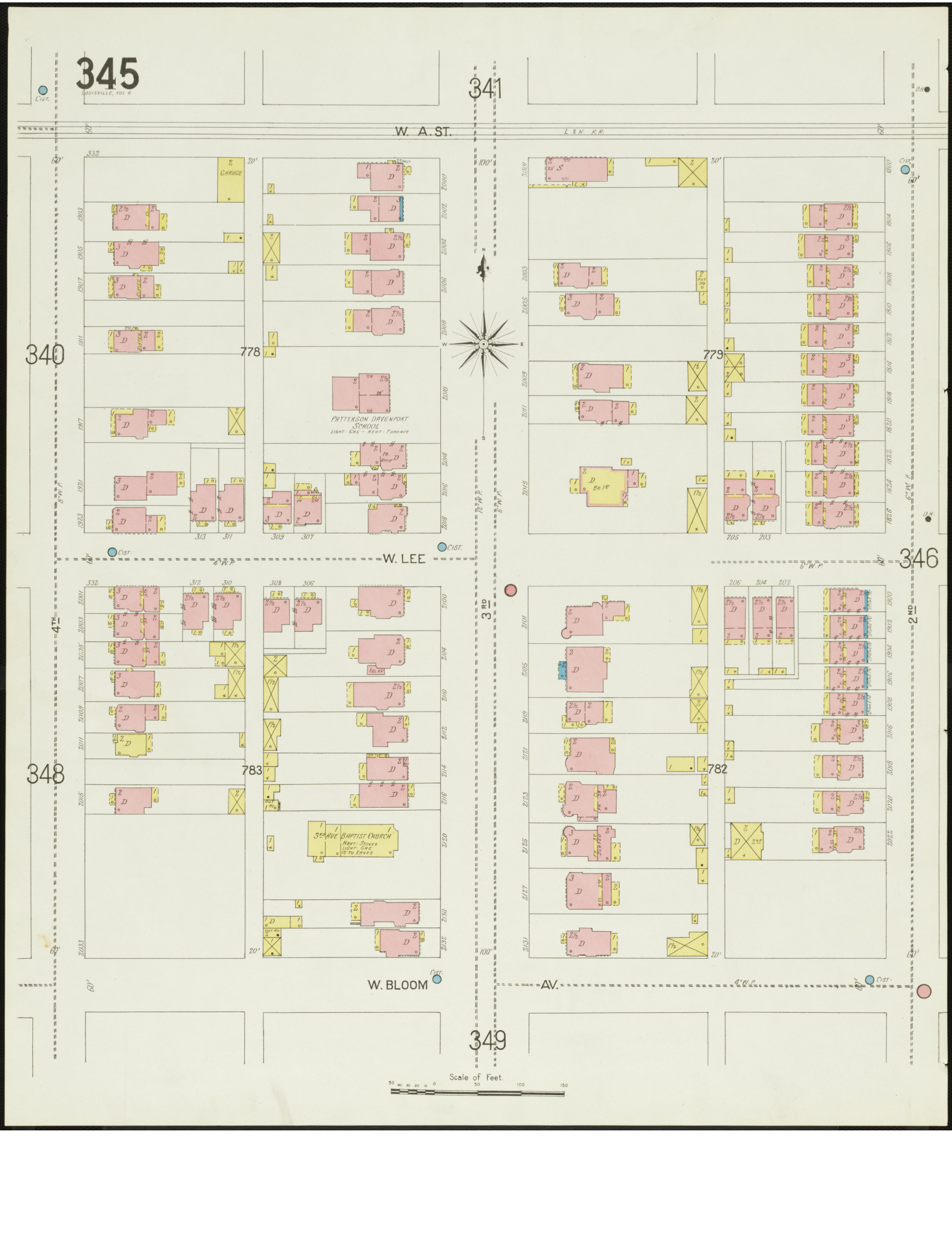
345
LOUISVILLE, VOL 4
341
W. A. ST.
L. & N. R.R.
340
778
779
PATTERSON DAVENPORT SCHOOL
LIGHT: GAS — HEAT: FURNACE
W. LEE
346
348
783
782
3RD
2ND
4TH
3RD AVE BAPTIST CHURCH
HEAT: STOVES
LIGHT: GAS
12 TO EAVES
W. BLOOM
AV.
349
Scale of Feet.
50 40 30 20 10 0 50 100 150

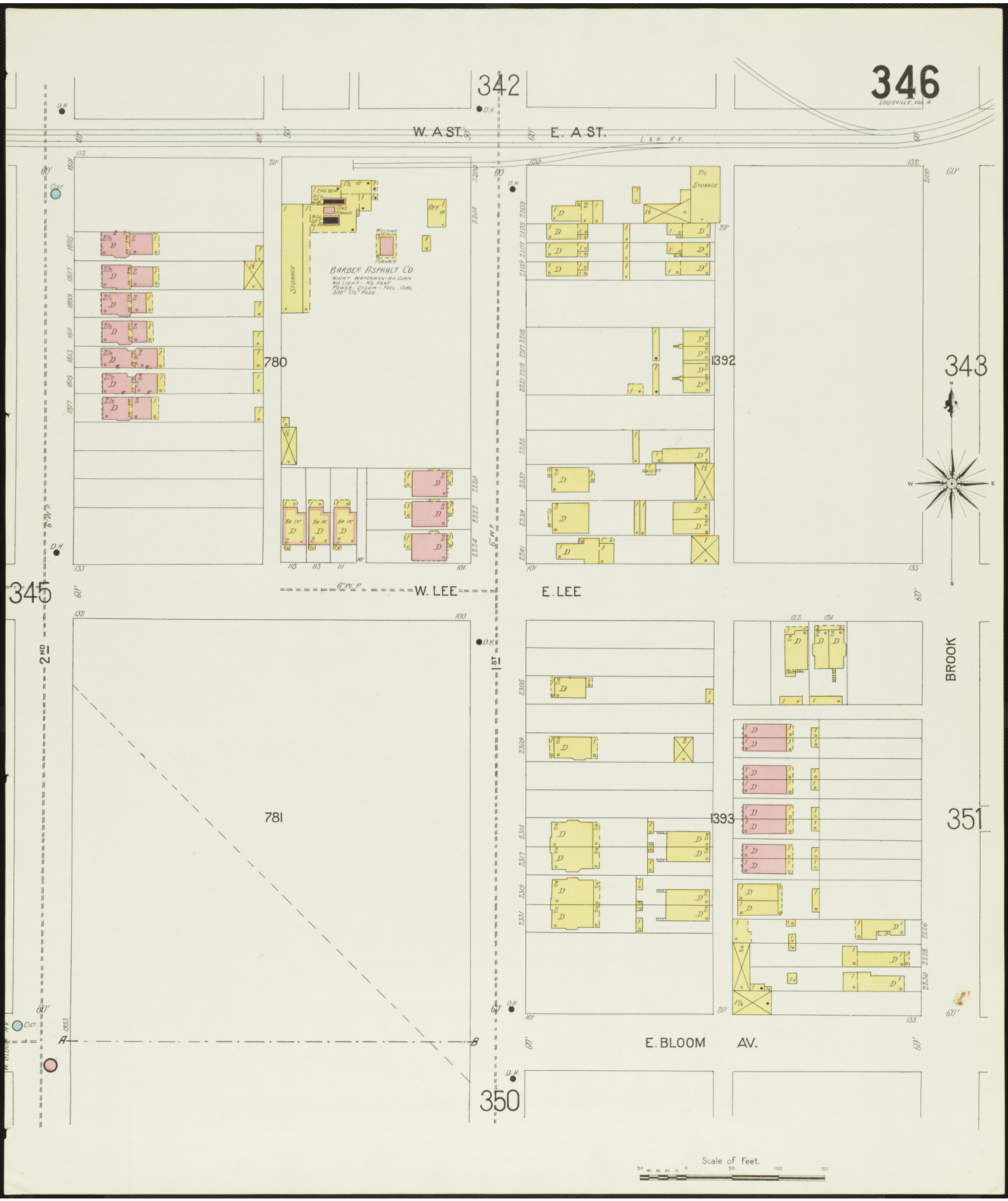
346
LOUISVILLE, VOL. 4
342
W. A ST.
E. A ST.
L. & N. R.R.
343
345
W. LEE
E. LEE
BROOK
351
781
1393
1392
780
350
E. BLOOM AV.
2ND
1ST
6" W.P.
STORAGE
BARBER ASPHALT CO.
NIGHT WATCHMAN - NO CLOCK
NO LIGHT - NO HEAT
POWER - STEAM - FUEL COAL
300' 2½" HOSE
MELTING FURNACE
ENG. BOW
LIME FURNACE
OFF
GLASS R'S
Scale of Feet.


347
LOUISVILLE, KY. 4
338
339
348
1465
1466
1467
1468
1126
7TH
BERLIN AV.
PARIS AV.
DUBOURG
DAVIES AV.
JARVIS AV.
W. SHIPP AV.
6' W.P.
20' W.P.
STUART ROBINSON MEMORIAL KINDERGARTEN SCHOOL
NEW BATH TUB WARE HO.
NEW BATH TUB FOUNDRY
"D" CASTING, CLEANING & FITTING SHOP
"C" PATTERN STORAGE
"B" PATTERN SHOP
"A" FOUNDRY
"E" SAND BLAST & CASTINGS CLEANING
"F" ENAMELING HOUSE
"G" ENAMELING HOUSE
"H" TUB WARE HO.
"J" & "K" MACHINE SHOP & WARE HO.
"L" TUB CRATE FACTY
"M" BOX SHOP
"P" SAND HO.
POWER HOUSE
COVERED PASSAGE No 1
BRASS FOUNDRY
50000 GAL. W. T. CYLINDRICAL STEEL TANK
CISTERN
STANDARD SANITARY MANUFACTURING CO.
AHRENS AND OTT WORKS
MANUFACTURERS OF BATH TUBS & PLUMBERS SUPPLY
— MUTUAL RISK —
Scale of Feet.
0 50 100 150


348
LOUISVILLE, VOL. 4
340
345
349
347
365
W. LEE
W. SHIPP AV.
W. BLOOM AV.
W. AVERY AV.
INDIANA AV.
5TH
4TH
SIXTH
773
1131
"16" W. HO. TIN CLAD ALL SIDES
"15" AXLE GREASE FAC.
STILLS
COAL POCKET
COOLERS
PUMP HO.
STORAGE TANKS
OIL TANK 35'
STORAGE IRON CLAD
MELTING KETTLE
BARRELS PILED & BARRELS HIGH
BL. SM.
IRON AGITATOR
BARRELS PILED 10 BARRELS HIGH
"18"
"19"
OFF.
STANDARD OIL CO.
NIGHT AND SUNDAY WATCHMAN.- E. HOWARD AND CO. CLOCK- 8 STATIONS- HOURLY ROUNDS- POWER AND HEAT- STEAM- LIGHT: ELEC. (OWN DYNAMO) FUEL: COAL- 1 HAND CHEMICAL ENGINE- 200' 2" HOSE- CITY WATER-
OFFICE STANDARD OIL CO.
RECEIVING TANKS
PUMP HO.
"2" FILLING HOUSE
"7"
"11" OIL TANK 25'
OIL TANK 25'
OIL TANK 25'
"5" COOPER SHOP
"3" W. HO.
"10" SHED
STORAGE "4"
CHESS & WYMOND CO. OFFICE
L. & N. R.R.
Scale of Feet.

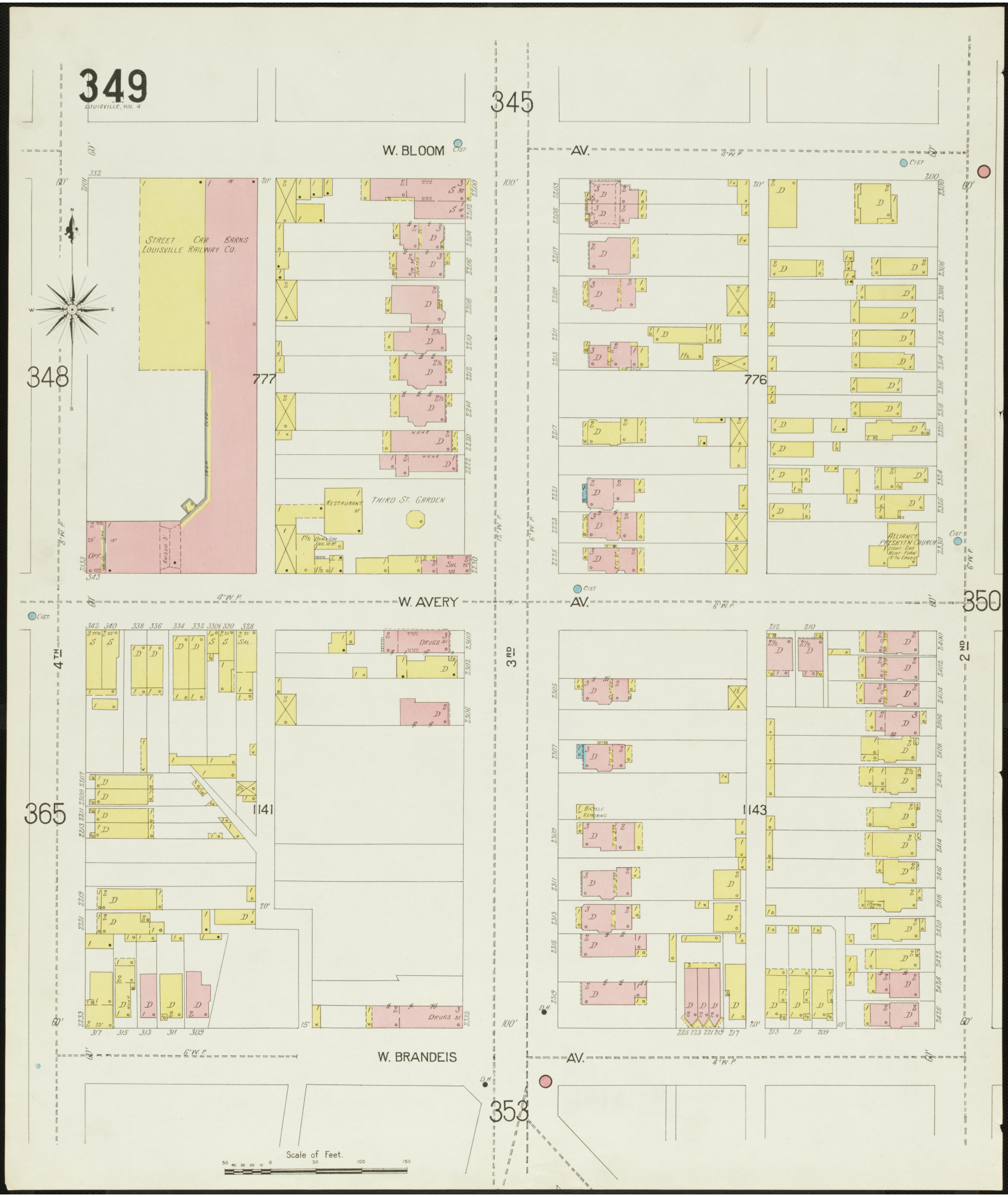
349
LOUISVILLE, VOL. 4
345
W. BLOOM
AV.
STREET CAR BARNS
LOUISVILLE RAILWAY CO.
348
777
776
THIRD ST. GARDEN
RESTAURANT
ALLIANCE PRESBYTN CHURCH
W. AVERY
350
4TH
3RD
2ND
365
1141
1143
DRUGS
W. BRANDEIS
353
Scale of Feet.

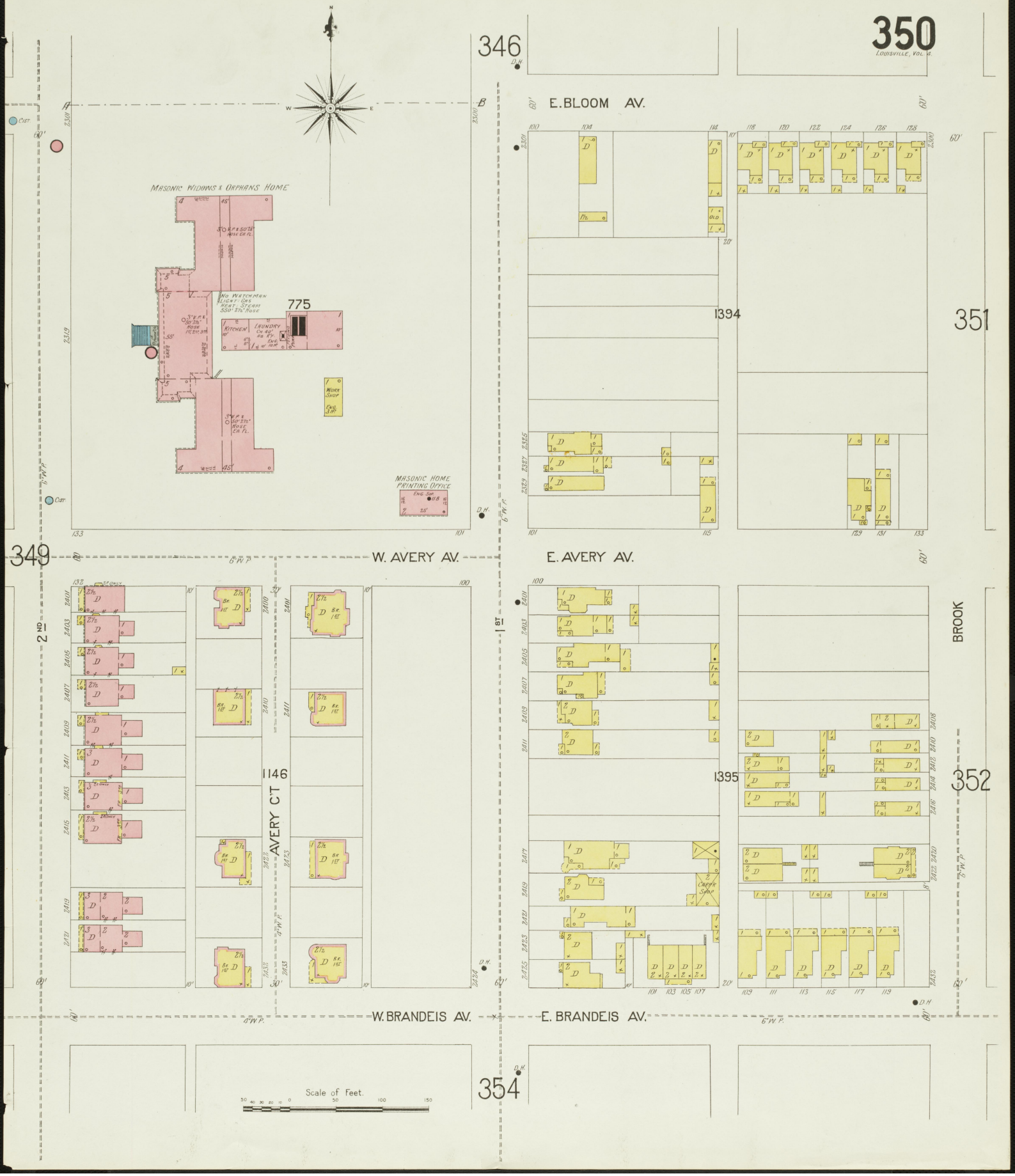
346
E. BLOOM AV.
MASONIC WIDOWS & ORPHANS HOME
775
MASONIC HOME PRINTING OFFICE
1394
351
349
W. AVERY AV.
E. AVERY AV.
2ND
1ST
AVERY CT
1146
1395
352
BROOK
W. BRANDEIS AV.
E. BRANDEIS AV.
354
Scale of Feet.


344
PRESTON
351
LOUISVILLE, VOL 4
344
1600
1499
1707
AV.
AV.
343
FLOYD
352
E. LEE
BELL
E. BLOOM
E. AVERY
BABBETH-RUTHERFORD MILL CO.
NIGHT & SUNDAY WATCHMAN - H.D.T. SERVICE
3 STATIONS - 75 HOURLY ROUNDS
CITY WATER & SMALL HOSE IN BOILER ROOM
WATER CHUTE & PAILS DISTD.
LIGHTS - ELEC. (OWN DYN.) HEAT - STEAM
FUEL COAL.
MACHINERY:
1ST FL. - 1 MEHL PACKERS
2ND FL. - 2 GERMINATORS
2 DOUBLE STAND ROLLS - 1 ATTRITION MILL
3RD FL. - 3 ASPIRATORS - 1 FEEDER & MIXER
2 BOLTING CHESTS ASPIRATORS
4TH FL. - 2 CYCLONE DUST COLLECTORS
2 PERFECTION DUST COLLECTORS
CAPY: 30000 BU. PER 24 HOURS
CORN ELEVATOR
CAPY - 10000 BU.
CORN MILL &
DOUBLE ATTRITION SIFTER &
SEPARATOR & CYCLONE
DUST COLLECTOR &c.
1400
RAILROAD
AV.
1475
L. & N. R.R.
STABLES
TEAMING
FEED WARE HO.
UNION HAY & GRAIN CO.
ELEVATOR & FEED WARE HO.
NO FIRE APP'S
LIGHTS - GAS - HEAT - STOVES
FUEL COAL.
346
BROOK
350
Scale of Feet.

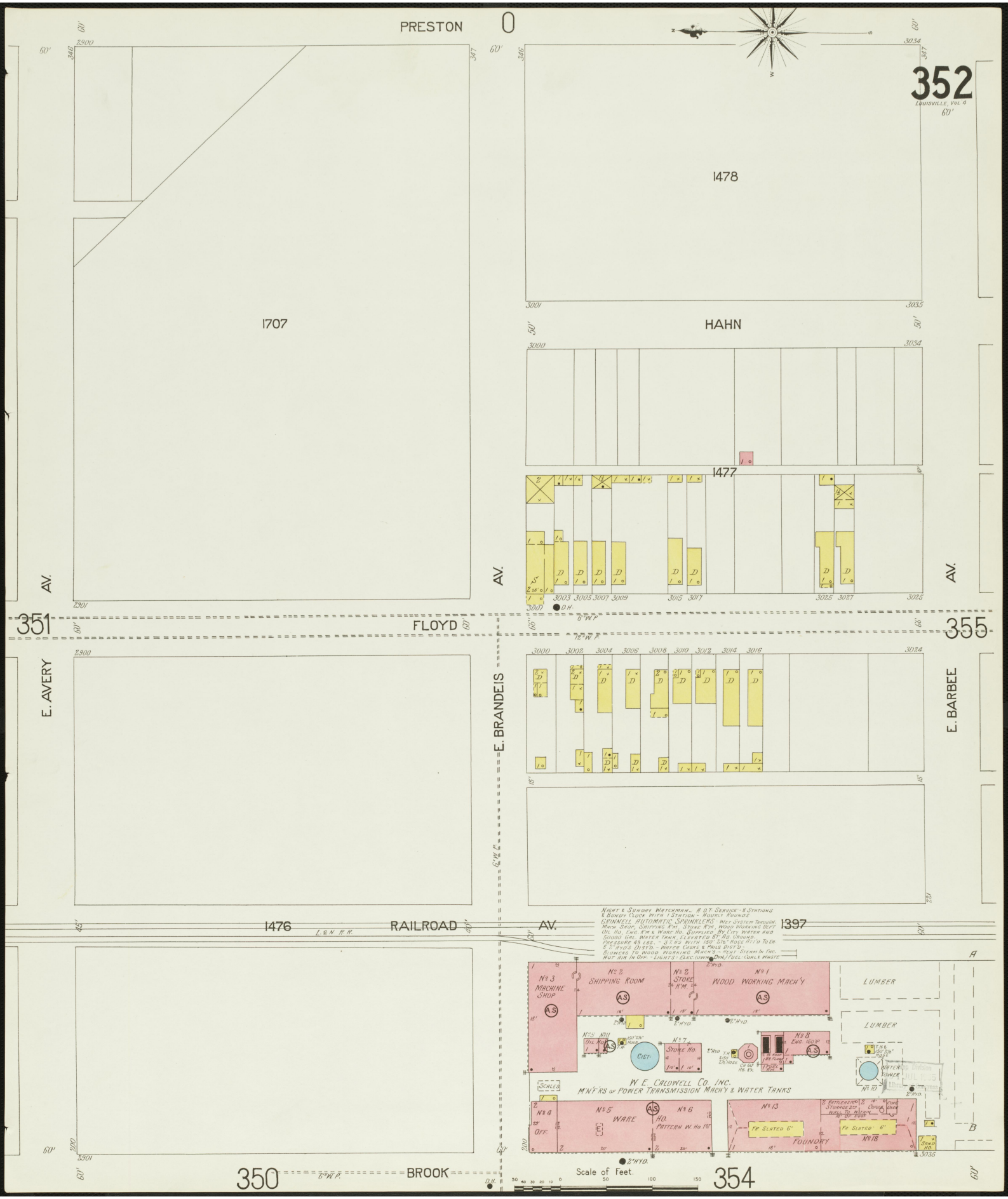

PRESTON
0
352
LOUISVILLE, VOL 4
1478
1707
HAHN
1477
AV.
351
FLOYD
355
E. AVERY
E. BRANDEIS
E. BARBEE
1476
RAILROAD
AV.
1397
L. & N. R.R.
NIGHT & SUNDAY WATCHMAN - A.D.T. SERVICE - 8 STATIONS & BUNDY CLOCK WITH 1 STATION - HOURLY ROUNDS
GRINNELL AUTOMATIC SPRINKLERS - WET SYSTEM THROUGH. MACH. SHOP, SHIPPING R'M, STORE R'M, WOOD WORKING DEPT OIL HO, ENG. R'M & WARE HO. SUPPLIED BY CITY WATER AND 50000 GAL. WATER TANK, ELEVATED 87' AB. GROUND. PRESSURE 43 LBS. - 3 T.H.'S WITH 150' 2½" HOSE ATT'D TO EA. 8 2" HYD'S DIST'D. - WATER CASKS & PAILS DIST'D - BLOWERS TO WOOD WORKING MACH'S. - HEAT STEAM IN FAC. HOT AIR IN OFF. - LIGHTS: ELEC. LOWN DYN./FUEL: COAL & WASTE
Nº 3 MACHINE SHOP
Nº 2 SHIPPING ROOM
Nº 2 STORE R'M
Nº 1 WOOD WORKING MACH'Y
LUMBER
LUMBER
Nº 9 OIL HO.
Nº 11
Nº 7 STORE HO.
Nº 8 ENG. 150 HP
CIST.
WATER TOWER
Nº 10
W. E. CALDWELL CO. INC.
M'N'F'RS OF POWER TRANSMISSION MACH'Y & WATER TANKS
SCALES
Nº 4 OFF.
Nº 5 WARE HO.
Nº 6 PATTERN W. HO.
Nº 13
FR. SLATED 6'
FOUNDRY
Nº 18
SAND HO.
2" HYD.
Scale of Feet.
350
BROOK
354

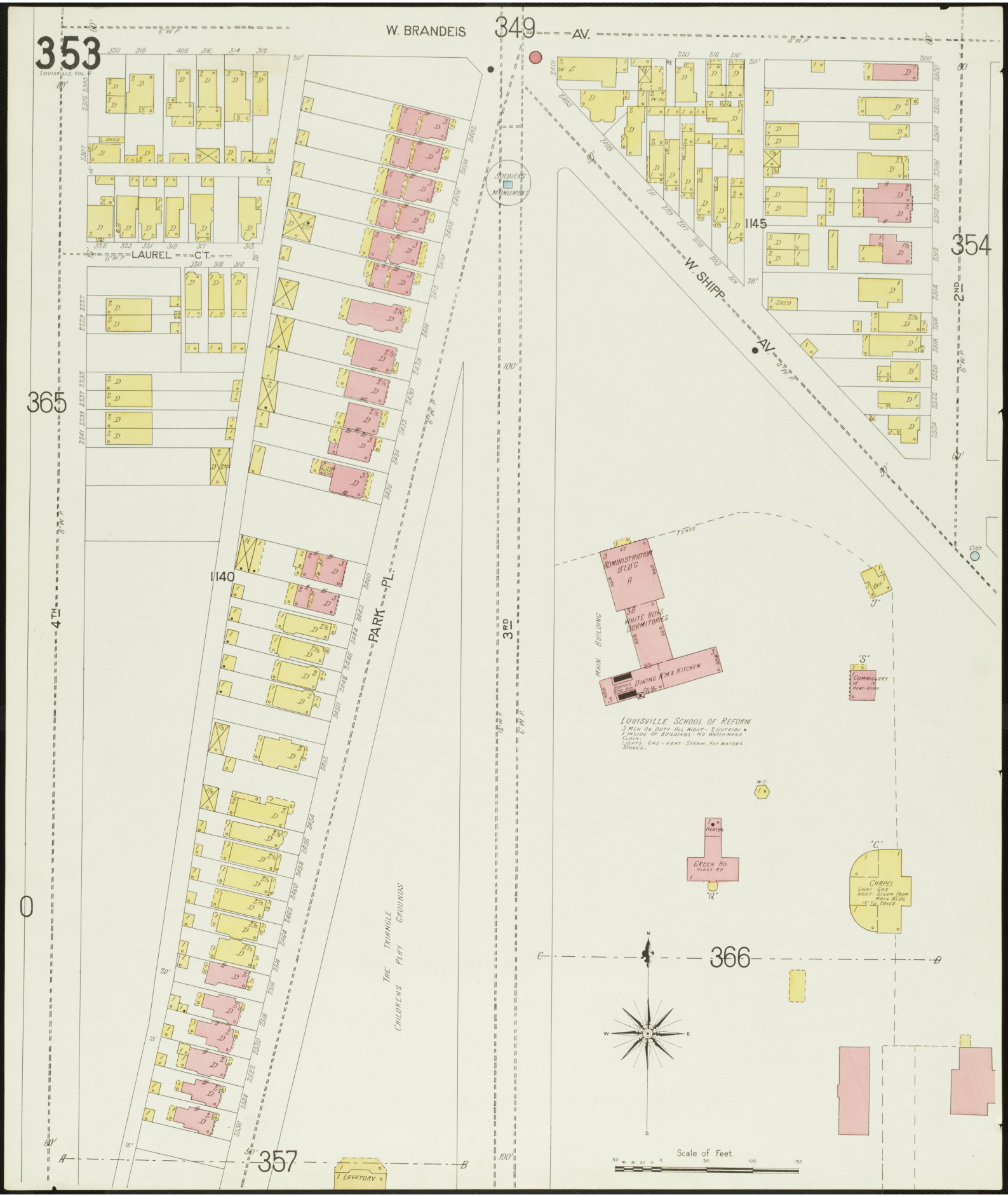

353
W. BRANDEIS
349
AV.
LOUISVILLE, VOL. 4
LAUREL
C'T.
SOLDIERS MONUMENT
W. SHIPP
AV.
1145
354
2ND
365
4TH
1140
PARK
PL.
3RD
THE TRIANGLE
CHILDRENS PLAY GROUNDS
ADMINISTRATION BLD'G
WHITE BOYS DORMITORIES
MAIN BUILDING
DINING R'M & KITCHEN
COMMISSARY
LOUISVILLE SCHOOL OF REFORM
3 MEN ON DUTY ALL NIGHT - 2 OUTSIDE & 1 INSIDE OF BUILDINGS - NO WATCHMANS CLOCK.
LIGHTS: GAS - HEAT: STEAM, HOT WATER & STOVES.
GREEN HO.
CHAPEL
366
357
LAVATORY
Scale of Feet.



W. BRANDEIS AV.
350
E. BRANDEIS AV.
354
LOUISVILLE, VOL. 4.
No 12
W. E. CALDWELL CO. INC.
WARE HO. 1ST
PATTERN LOFT
2ND
CORR. IN CL. ALL SIDES
353
352
1147
1396
SHED
LUMBER
CARP'R SHOP
PAINT SHOP
LEEDS FLATS
LIGHTS: GAS & ELEC.
HEAT: HOT WATER
W. BARBEE AV.
E. BARBEE AV.
1148
1469
STREET CAR WAITING RM.
CIST.
366
354
1470
1471
355
BROOK
LYONS AV.
W. SHIPP AV.
E. SHIPP AV.
E. G ST.
Scale of Feet.


355
LOUISVILLE, VOL. 4
PRESTON
0
1482
1296
HAHN
1481
1486
E. F. ST.
6" W.P.
AV.
352
FLOYD
356
E. BARBEE
E. G. ST.
1484
1483
VICTOR COTTON OIL CO. INC.
NIGHT & SUNDAY WATCHMAN. A.O.T.
SERVICE - 7 STATIONS - HOURLY ROUNDS
CITY WATER. 1050' 2" HOSE ATT'D TO
INSIDE V.P.'S & HYD'S.
BENZENE HO. IR. CL.
"F" COLD STORAGE
IRON OIL TANKS
"E" OFF.
BARREL WARE HO. & PAINTING
"D" (IR. CL.)
PLATFORM
"K" BR. FL.
"B" IR. CL.
SOAP FACT'Y
FRAMING 1ST
LABORATORY & STORAGE 2ND
DRYING 3RD
BOILING TANKS
SOAP STOCK
"C" FILLING HO IR. CL.
OIL REFINERY "A" IR. CL.
SCALES
RAILROAD AV.
L. & N. R.R.
LUMBER
1473
1474
BROOK
354
Scale of Feet.
50 40 30 20 10 0 50 100 150


E. G ST.
355
356
LOUISVILLE, VOL. 4
E. SHIPP AV.
RAILROAD AV.
L & N. R. R.
FLOYD
BROOK
HAHN
E. H ST.
1294
1295
1290
1293
1292
368
THE BERGEN AND MEEHAN CO. INC.
NIGHT & SUNDAY WATCHMEN. A.D.T. SERVICE
2 STATIONS - HOURLY ROUNDS.
WATER: CISKA & PAILS DISTD.
LIGHTS: OIL LANTERNS - HEAT: STOVE IN OFF.
FUEL: COAL & WASTE.
STAVE FACTY "B"
COOPER SHOP "C"
SHED "D"
DRY HO. "F"
COOPER SHOP "K"
W. HO. "J"
"H"
OFF.
SHOV. BURNER
ENG. 80 HP.
W.T.
14" HYD.
W.T. FLOYD 251
FIRE PLACE
FIRE SPACE
A ELEVATOR
CRIB CONSTRUCTION
CAPY. 50,000 BU.
BRICK FIRE PROOF
CRIB CONSTRUCTION
TANKS CONSTRUCTION
ELEVATOR B
CAPY. 50,000 BU.
CAPY. 54000 BU. EACH
TANKS BOUND TOGETHER BY NINE CABLE, LAID IN CEMENT.
WASHBURN & CROSBY CO. INC.
FLOUR MILL & ELEVATOR
7½ STANDS OF ELEVATORS
CAPY 2000 PER 24 HOURS
NIGHT & SUNDAY WATCHMAN - A.D.T. SERVICE - 3 STATIONS - ½ HOURLY ROUNDS
CITY WATER 8.50 1" HOSE EACH FLOOR
OF MILL - WATER CISKA PAILS DISTD.
LIGHTS - ELEC. (OWN DYN.)
HEAT: STEAM - FUEL: COAL
MACHINERY:
1ST FL. - 10 FLOUR PACKERS
2 FLOUR PACKERS
2 WHEAT CLEANERS
4 AGITATORS
2 DOUBLE STANDS OF ROLLS
450 REV. PER MIN.
2ND FL. - 2 PERFECTION DUST COLLECTORS
2 PURIFIERS - 10 BOLTING CHESTS
2 WHEAT DRYERS
2 WHEAT WASHERS
3 BRAN DUSTERS
1 DOUBLE STAND ROLLS
1 DUST COLLECTOR
3RD FL. - 6 SWING SIFTERS - 15 BOLTING CHESTS
1 BRAN DUSTER - 2 PERFECTION DUST COLLECTORS
1 WINDOW DUST COLLECTOR
3 WHEAT CLEANERS
350 REV. PER MIN.
4TH FL. - 5 SMUTTERS
FLOUR WARE HO.
MILL
FLOUR
ENG. 700 HP. CEMENT FLOOR
ENG. DYN.
COAL HO.
16 CH. 60' 48 RF.
16 CH. 80' ON BR. BASE 30'
Scale of Feet.
50 40 30 20 10 0 50 100 150

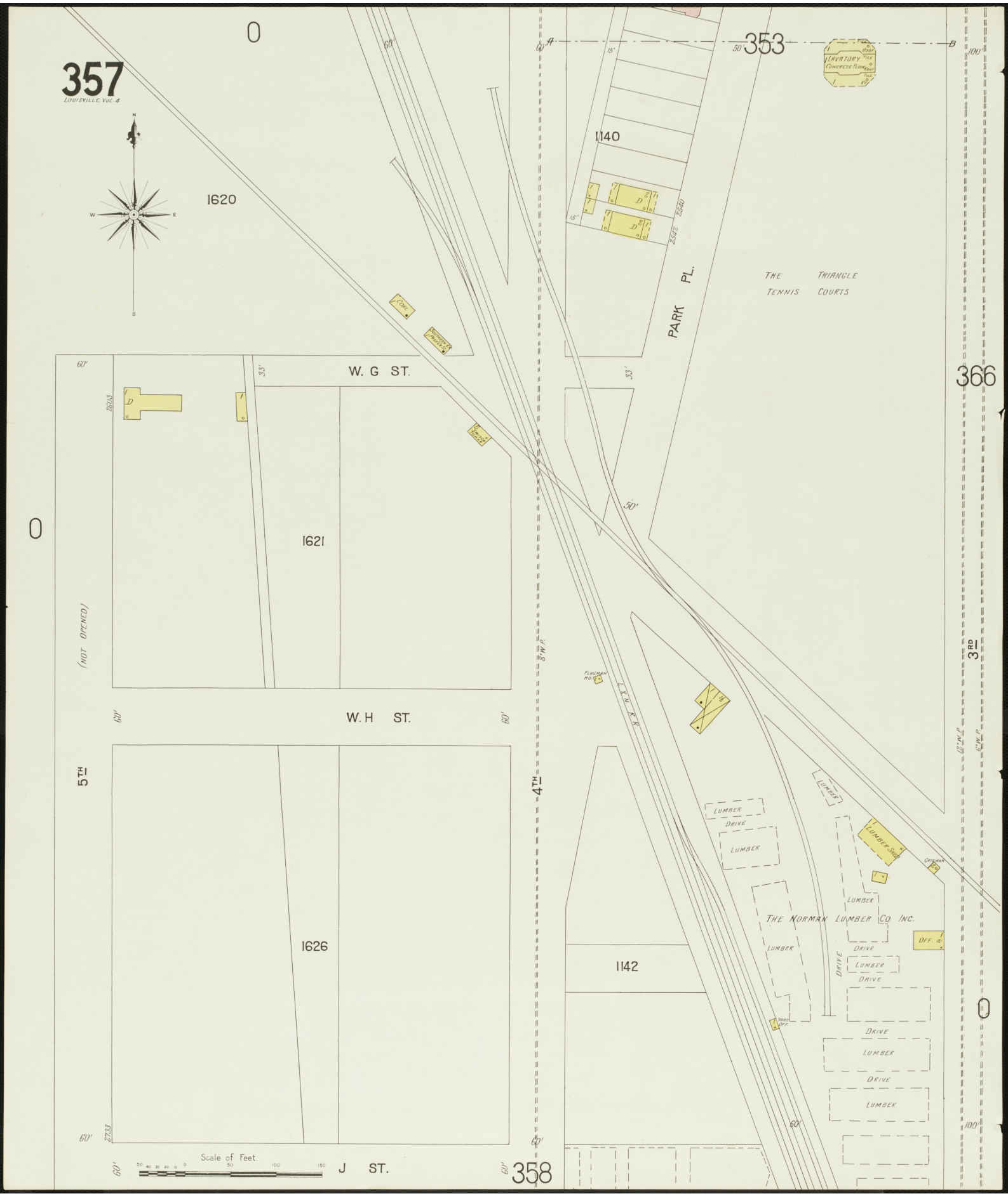
357
LOUISVILLE, VOL. 4
0
353
366
358
1620
1621
1626
1140
1142
W. G ST.
W. H ST.
J ST.
5TH
4TH
3RD
PARK PL.
THE TRIANGLE TENNIS COURTS
LAVATORY CONCRETE FLOOR
THE NORMAN LUMBER CO. INC.
LUMBER
DRIVE
LUMBER SHED
GATEMAN
OFF.
YARD OFF.
FLAGMAN HO.
L. & N. R. R.
(NOT OPENED)
Scale of Feet.
50 40 30 20 10 0 50 100 150

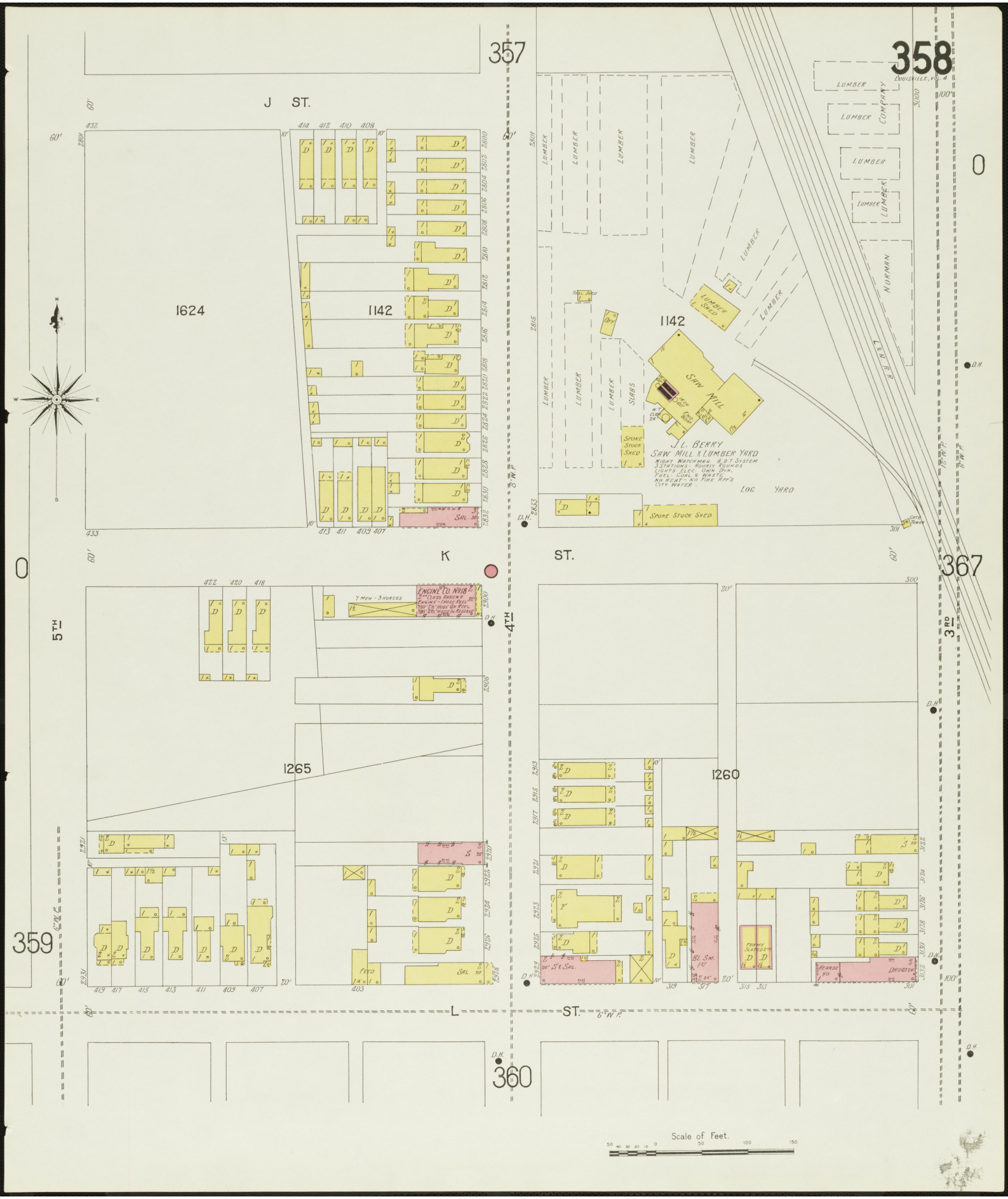

357
358
LOUISVILLE, VOL. 4
J ST.
K ST.
L ST.
5TH
4TH
3RD
0
0
359
360
367
1624
1142
1142
1265
1260
LUMBER
LUMBER COMPANY
NORMAN
LUMBER SHED
SAW MILL
SLABS
SPOKE STOCK SHED
J.L. BERRY
SAW MILL & LUMBER YARD
NIGHT WATCHMAN. A.D.T. SYSTEM
3 STATIONS - HOURLY ROUNDS
LIGHTS: ELEC. OWN DYN.
FUEL: COAL & WASTE
NO HEAT - NO FIRE APP'S
CITY WATER.
LOG YARD
SPOKE STOCK SHED
ENGINE CO. No 18
7 MEN - 3 HORSES
FEED
SAL
FRAME SLATED
HEARSE HO.
DRUGS
Scale of Feet.
50 40 30 20 10 0 50 100 150

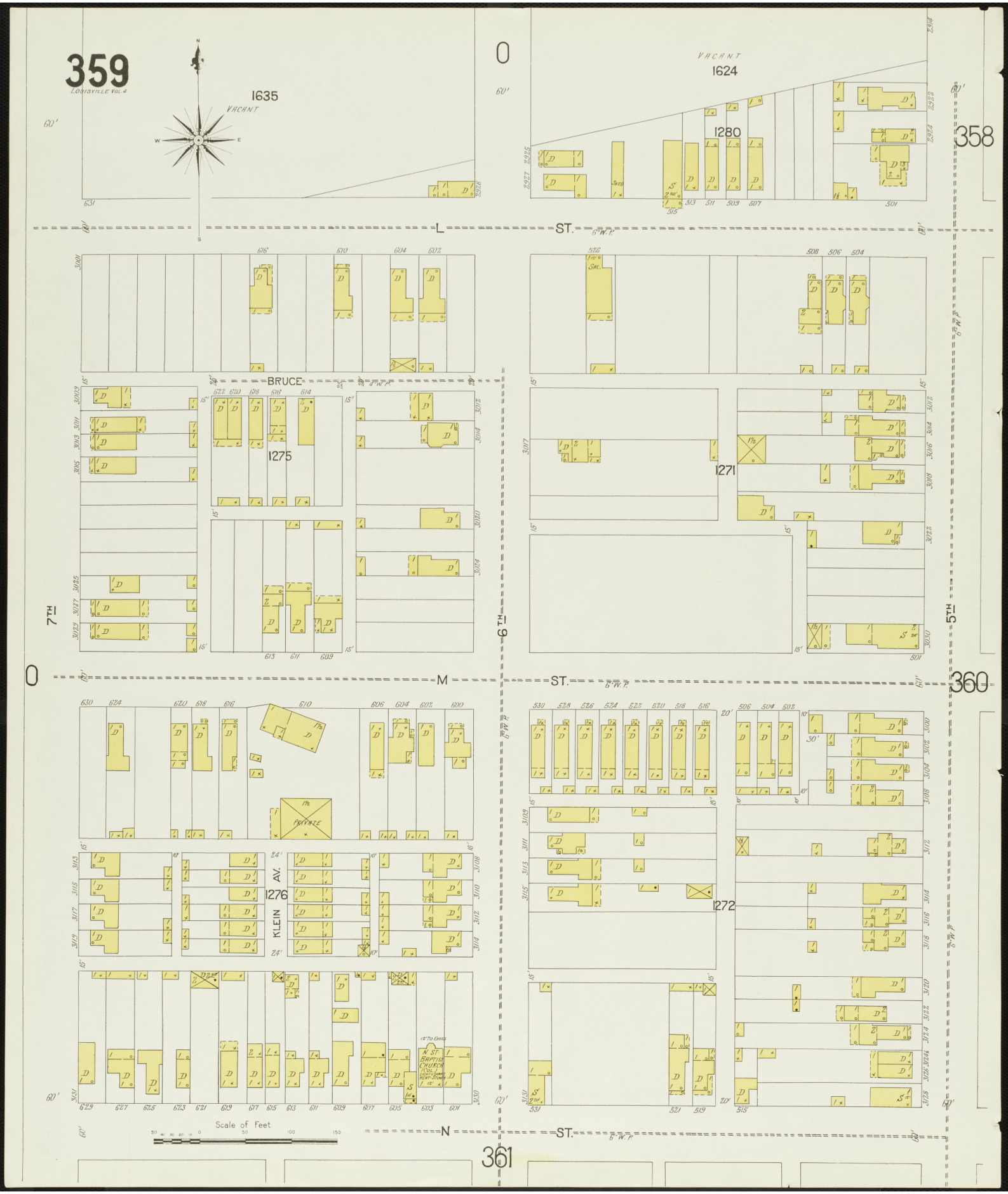
359
LOUISVILLE VOL. 4
1635
VACANT
1624
1280
1275
1271
1276
1272
BRUCE
KLEIN AV.
L ST.
M ST.
N ST.
5TH
6TH
7TH
358
360
361
PRIVATE
N ST. BAPTIST CHURCH
Scale of Feet


360
LOUISVILLE, VOL. 4
358
L ST.
1267
1261
5TH
4TH
3RD
359
M ST.
1268.
1262
371
N ST.
362
Scale of Feet.

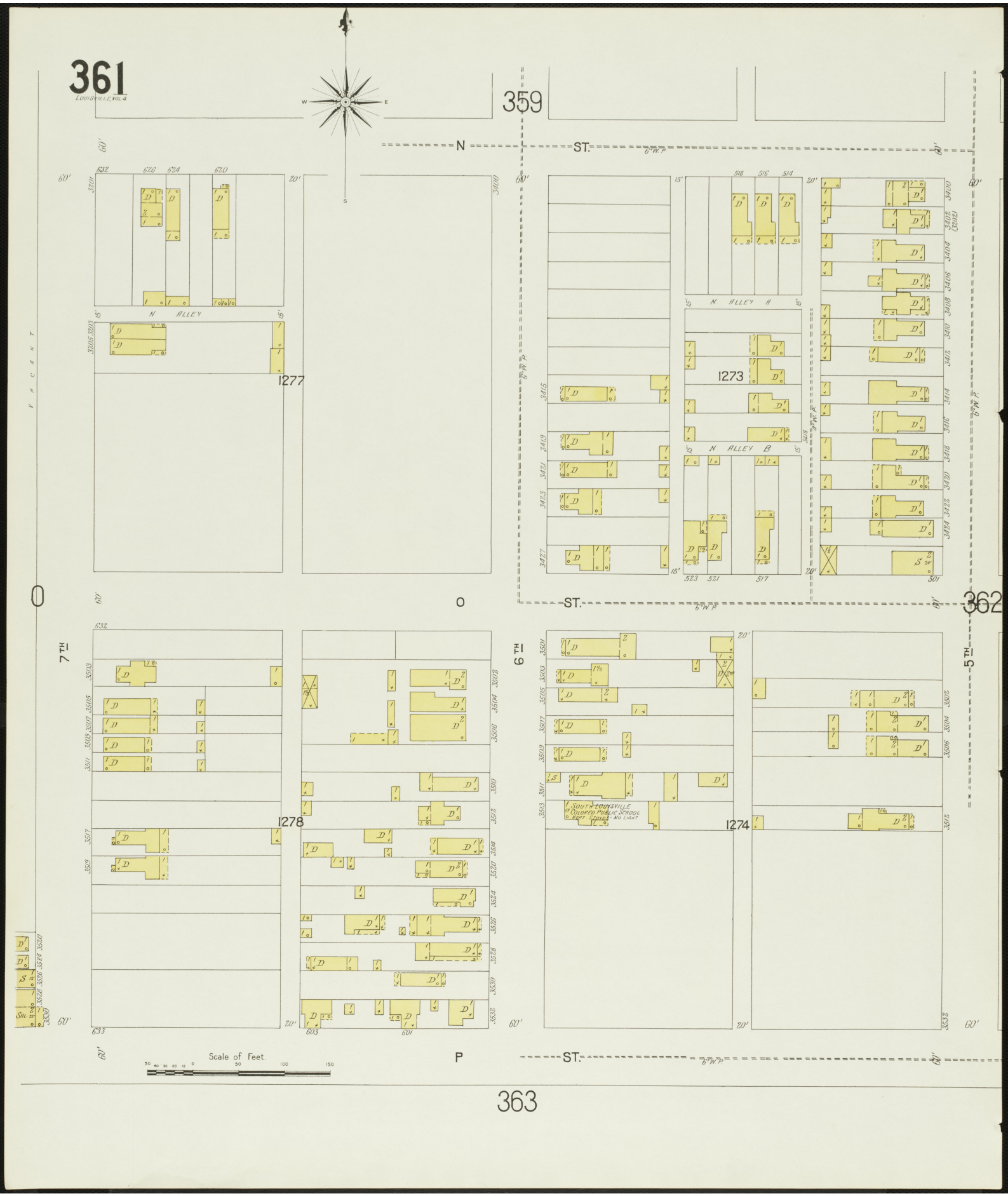
361
LOUISVILLE, VOL. 4
359
N
ST.
N ALLEY
N ALLEY A
N ALLEY B
1277
1273
O
ST.
362
7TH
6TH
5TH
1278
1274
SOUTH LOUISVILLE COLORED PUBLIC SCHOOL
HEAT SEWER - NO LIGHT
P
ST.
Scale of Feet.
363

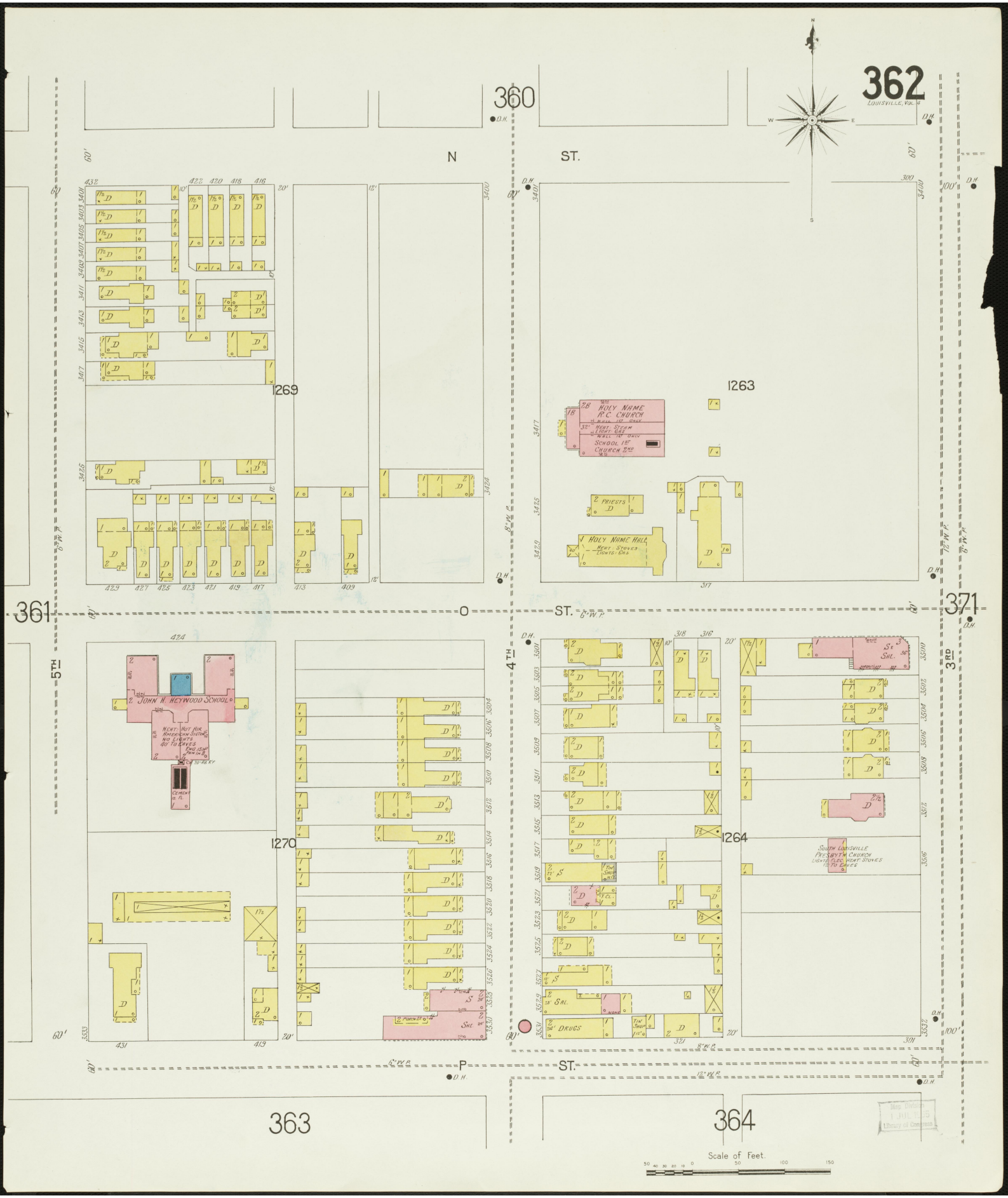
362
LOUISVILLE, VOL. 4
360
N
ST.
1269
1263
HOLY NAME R.C. CHURCH
SCHOOL 1ST CHURCH 2ND
PRIESTS
HOLY NAME HALL
361
O
ST.
371
5TH
4TH
3RD
1270
1264
JOHN H. HEYWOOD SCHOOL
SOUTH LOUISVILLE PRESBYT'N CHURCH
P
ST.
363
364
Scale of Feet.

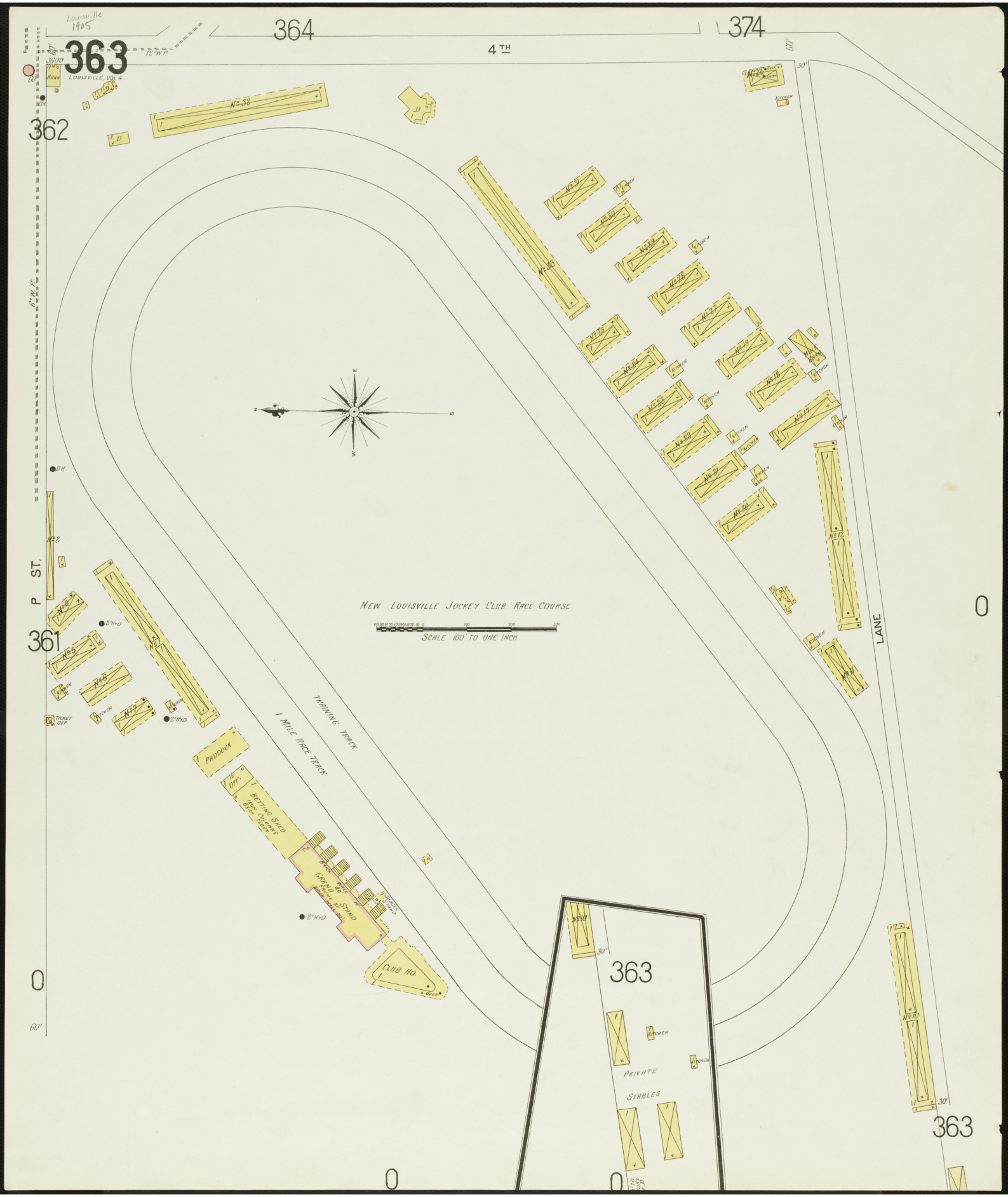

Louisville 1905
363
364
374
4TH
LOUISVILLE, VOL 4
362
361
P ST.
LANE
NEW LOUISVILLE JOCKEY CLUB RACE COURSE
SCALE: 100' TO ONE INCH
TRAINING TRACK
1 MILE RACE TRACK
PADDOCK
BETTING SHED
GRAND STAND
CLUB HO.
PRIVATE STABLES
363
363
0
0
0
0

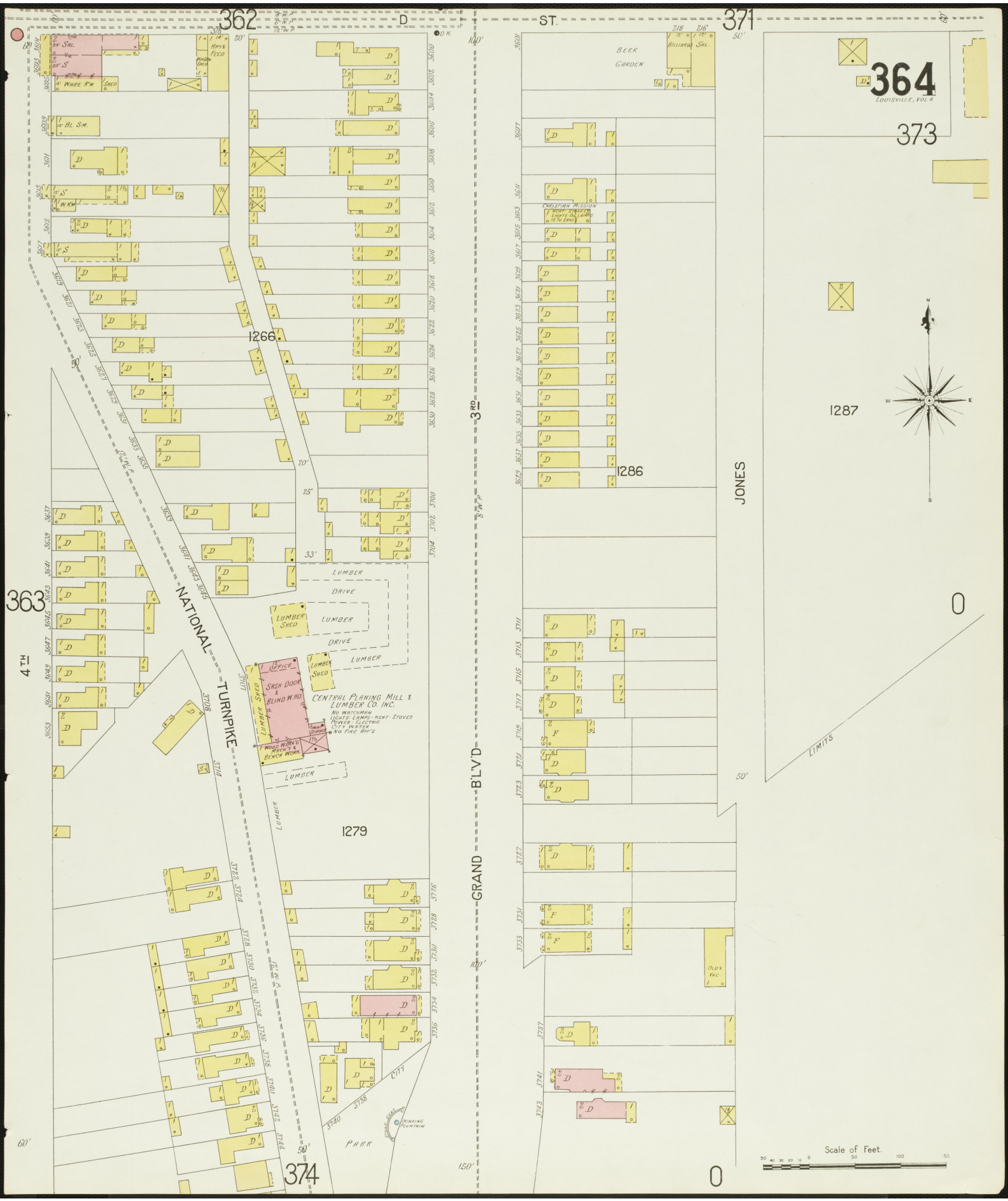

362
D
ST.
371
364
LOUISVILLE, VOL 4
373
BEER GARDEN
BILLIARDS SAL.
CHRISTIAN MISSION
1266
1286
1287
JONES
3RD
8' W.P.
12' W.P.
NATIONAL
TURNPIKE
363
4TH
LUMBER
DRIVE
LUMBER SHED
OFFICE
SASH DOOR & BLIND W.HO.
CENTRAL PLANING MILL & LUMBER CO. INC.
NO WATCHMAN
LIGHTS: LAMPS - HEAT: STOVES
POWER: ELECTRIC
CITY WATER
NO FIRE APP'S
WOOD WORK'G MACH'Y & BENCH WORK
1279
GRAND B'LV'D
LIMITS
0
OLD VAC.
CITY
PARK
DRINKING FOUNTAIN
374
Scale of Feet.

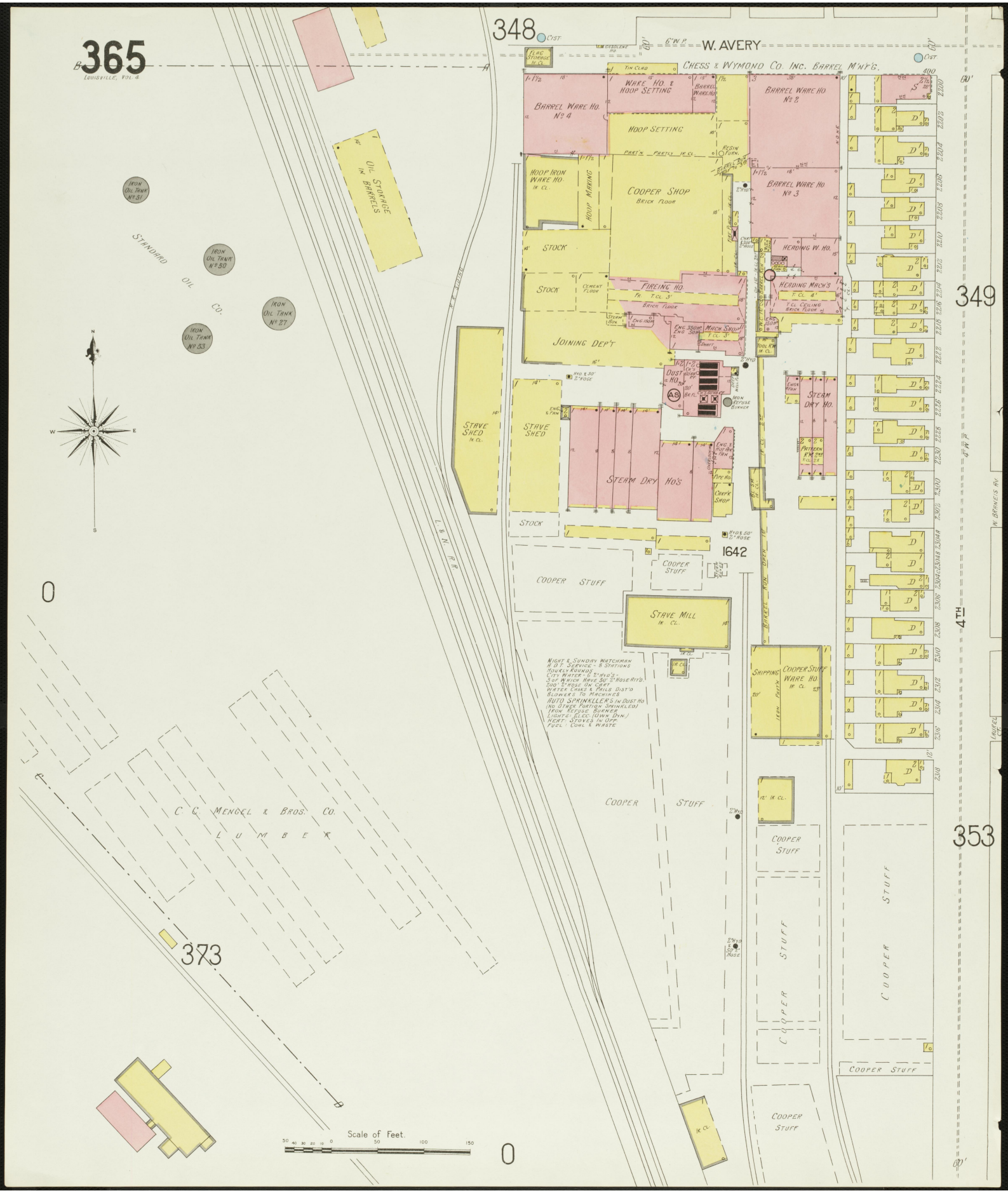
365
LOUISVILLE, VOL. 4
348
W. AVERY
CHESS & WYMOND CO. INC. BARREL M'NF'G.
BARREL WARE HO. No 4
WARE HO. & HOOP SETTING
BARREL WARE HO. No 2
HOOP SETTING
COOPER SHOP
BRICK FLOOR
HOOP IRON WARE HO.
HOOP MAKING
BARREL WARE HO No 3
STOCK
HEADING W. HO.
FIRING HO.
HEADING MACH'S
JOINING DEP'T
MACH. SHOP
DUST HO.
STEAM DRY HO.
STAVE SHED
STEAM DRY HO'S
COOPER STUFF
STAVE MILL
SHIPPING
COOPER STUFF WARE HO.
OIL STORAGE IN BARRELS
IRON OIL TANK No 51
IRON OIL TANK No 50
IRON OIL TANK No 27
IRON OIL TANK No 53
STANDARD OIL CO.
L & N R.R.
1642
349
353
373
4TH
C. C. MENGEL & BROS. CO.
L U M B E R
Scale of Feet.
50 40 30 20 10 0 50 100 150
0
0

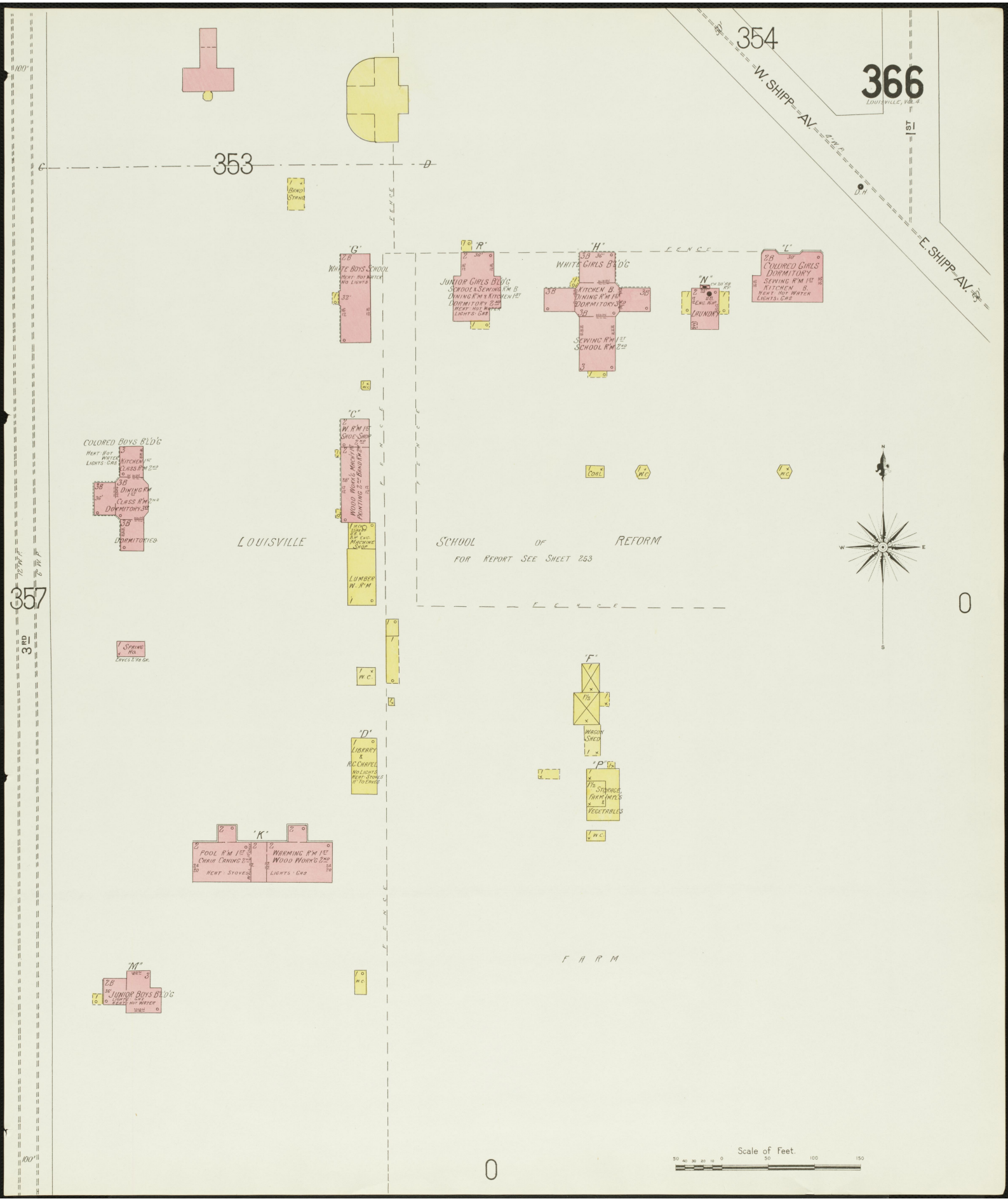
366
LOUISVILLE, VOL. 4.
354
W. SHIPP AV.
E. SHIPP AV.
1ST
353
357
3RD
BOND STAND
FENCE
"G"
WHITE BOYS SCHOOL
HEAT HOT WATER
NO LIGHTS
"R"
JUNIOR GIRLS BL'D'G
SCHOOL & SEWING R'M 1ST
DINING R'M & KITCHEN 1ST
DORMITORY 2ND
HEAT HOT WATER
LIGHTS GAS
"H"
WHITE GIRLS B'L'D'G
KITCHEN B
DINING R'M 1ST
DORMITORY 3RD
SEWING R'M 1ST
SCHOOL R'M 2ND
"N"
LAUNDRY
"L"
COLORED GIRLS
DORMITORY
SEWING R'M 1ST
KITCHEN B
HEAT HOT WATER
LIGHTS GAS
"C"
W. R'M 1ST
SHOE SHOP 2ND
WOOD WORK & PAINTING 2ND
MACHINE SHOP
LUMBER W. R'M
COLORED BOYS B'L'D'G
HEAT HOT WATER
LIGHTS GAS
KITCHEN 1ST
CLASS R'M 2ND
DINING R'M 1ST
CLASS R'M 2ND
DORMITORY 3RD
DORMITORIES
LOUISVILLE SCHOOL OF REFORM
FOR REPORT SEE SHEET 253
COAL
W.C.
SPRING H.O.
LEVEL WITH GR.
"F"
WAGON SHED
"P"
STORAGE, FARM IMPLS & VEGETABLES
"D"
LIBRARY & R.C. CHAPEL
NO LIGHTS
HEAT STOVES IN TOWERS
"K"
POOL R'M 1ST
CHAIR CANING 2ND
WARMING R'M 1ST
WOOD WORK'G 2ND
HEAT STOVES
LIGHTS GAS
"M"
JUNIOR BOYS B'L'D'G
FARM
N
S
E
W
0
Scale of Feet.
50 40 30 20 10 0 50 100 150

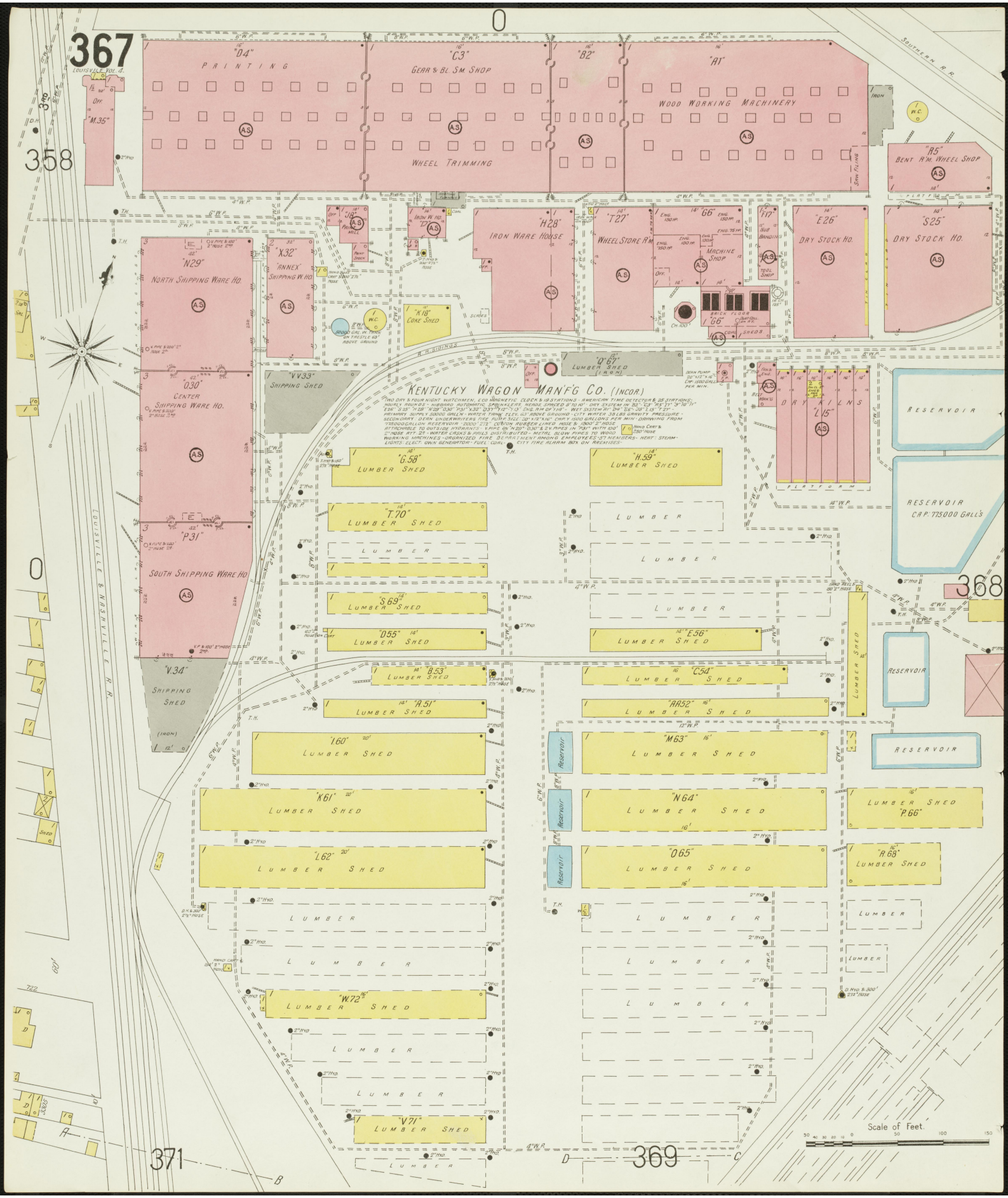

367
358
368
371
369
0
"D4" PAINTING
"C3" GEAR & BL. SM. SHOP
"B2"
"A1" WOOD WORKING MACHINERY
WHEEL TRIMMING
"M.35"
"R5" BENT R'M. WHEEL SHOP
"H28" IRON WARE HOUSE
"T27" WHEEL STORE R'M.
"G6" MACHINE SHOP
"F17" HUB BANDING
"E26" DRY STOCK HO.
"S25" DRY STOCK HO.
"N29" NORTH SHIPPING WARE HO.
"X32" "ANNEX" SHIPPING W. HO.
"K18" COKE SHED
"O67" LUMBER SHED (IRON)
"O30" CENTER SHIPPING WARE HO.
"VV33" SHIPPING SHED
"P31" SOUTH SHIPPING WARE HO.
"V.34" SHIPPING SHED (IRON)
KENTUCKY WAGON MAN'F'G CO. (INCOR.)
DRY KILNS
"L15"
RESERVOIR
RESERVOIR CAP: 775000 GALL'S
"G.58" LUMBER SHED
"H.59" LUMBER SHED
"T.70" LUMBER SHED
"S69" LUMBER SHED
"D55" LUMBER SHED
"E56" LUMBER SHED
"B.53" LUMBER SHED
"C54" LUMBER SHED
"A.51" LUMBER SHED
"AA52" LUMBER SHED
"I.60" LUMBER SHED
"M63" LUMBER SHED
"K61" LUMBER SHED
"N64" LUMBER SHED
"P.66" LUMBER SHED
"L62" LUMBER SHED
"O65" LUMBER SHED
"R.68" LUMBER SHED
"W.72" LUMBER SHED
"V71" LUMBER SHED
LUMBER
Reservoir
LOUISVILLE & NASHVILLE R.R.
SOUTHERN R.R.
Scale of Feet.

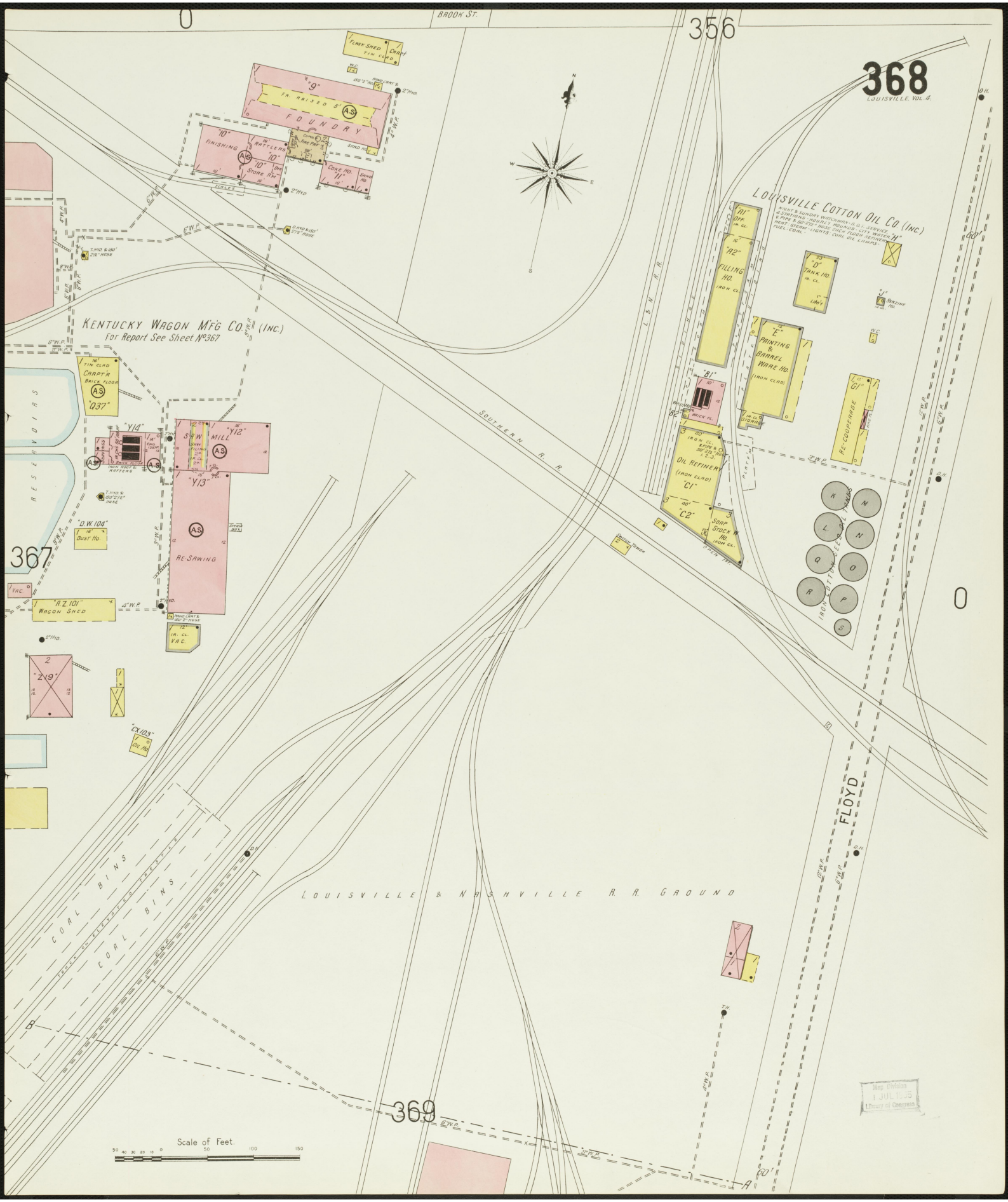

Map Division
1 JUL 1935
Library of Congress

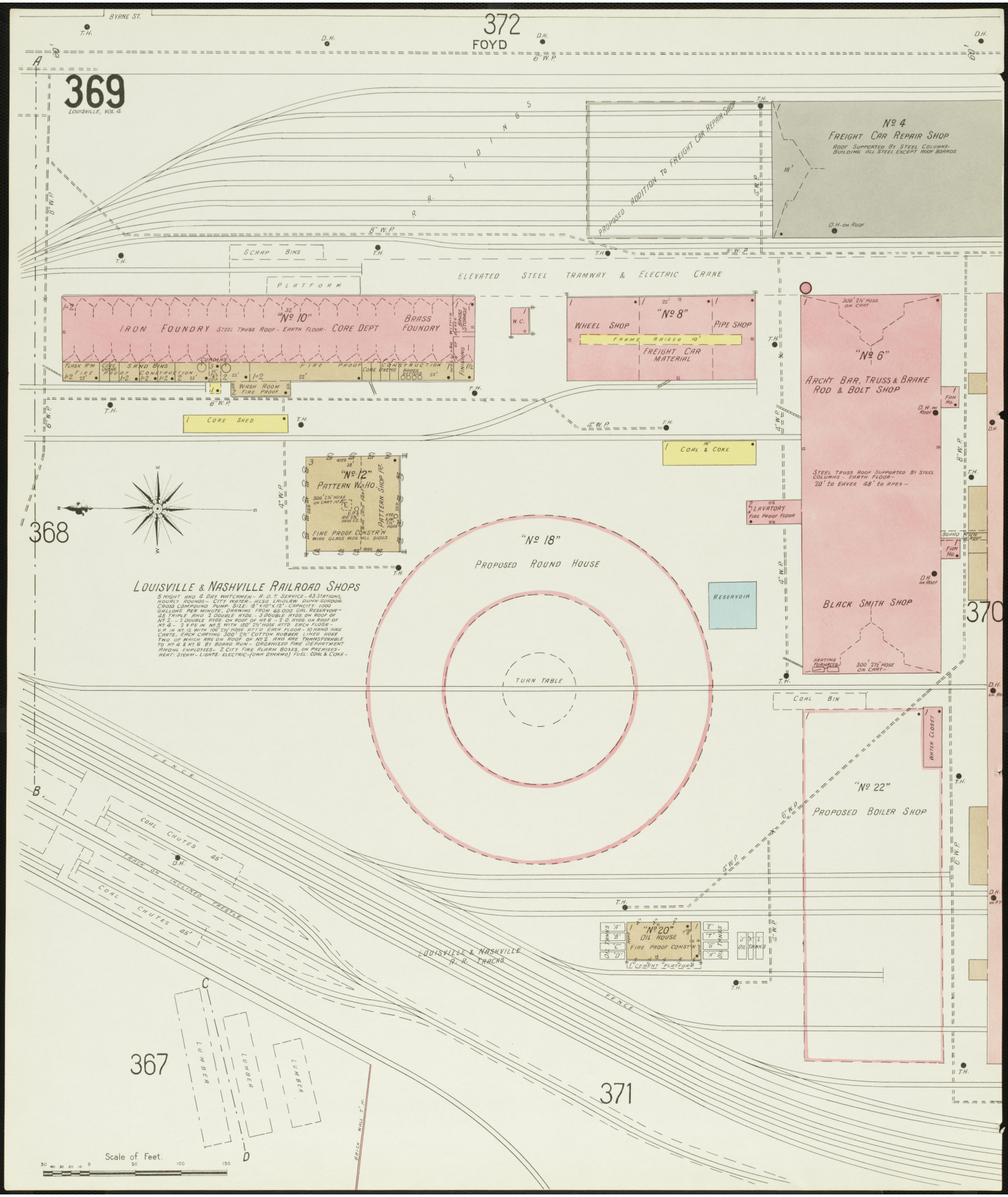
BYRNE ST.
372
FOYD
369
LOUISVILLE, VOL. 4
No 4
FREIGHT CAR REPAIR SHOP
ROOF SUPPORTED BY STEEL COLUMNS-
BUILDING ALL STEEL EXCEPT ROOF BOARDS
PROPOSED ADDITION TO FREIGHT CAR REPAIR SHOP
SCRAP BINS
PLATFORM
ELEVATED STEEL TRAMWAY & ELECTRIC CRANE
"No 10"
IRON FOUNDRY STEEL TRUSS ROOF - EARTH FLOOR - CORE DEPT
BRASS FOUNDRY
CUPOLAS
SAND BINS
FIRE PROOF CONSTRUCTION
WASH ROOM FIRE PROOF
W.C.
"No 8"
WHEEL SHOP
PIPE SHOP
FRAME RAISED 10'
FREIGHT CAR MATERIAL
"No 6"
ARCHT BAR, TRUSS & BRAKE ROD & BOLT SHOP
STEEL TRUSS ROOF SUPPORTED BY STEEL COLUMNS - EARTH FLOOR - 20' to EAVES 48' to APEX -
BLACK SMITH SHOP
CORE SHED
COAL & COKE
"No 12"
PATTERN WE HO
PATTERN SHOP 1ST
FIRE PROOF CONSTR'N WIRE GLASS WDS. WLL SIDES
LAVATORY FIRE PROOF FLOOR
"No 18"
PROPOSED ROUND HOUSE
TURN TABLE
RESERVOIR
LOUISVILLE & NASHVILLE RAILROAD SHOPS
COAL BIN
WATER CLOSET
"No 22"
PROPOSED BOILER SHOP
FENCE
COAL CHUTES 45'
TRACK ON INCLINED TRESTLE
"No 20"
OIL HOUSE
FIRE PROOF CONST'N
EQUIPMENT PLATFORM
OIL TANKS
LOUISVILLE & NASHVILLE R. R. TRACKS
368
367
371
370
Scale of Feet.

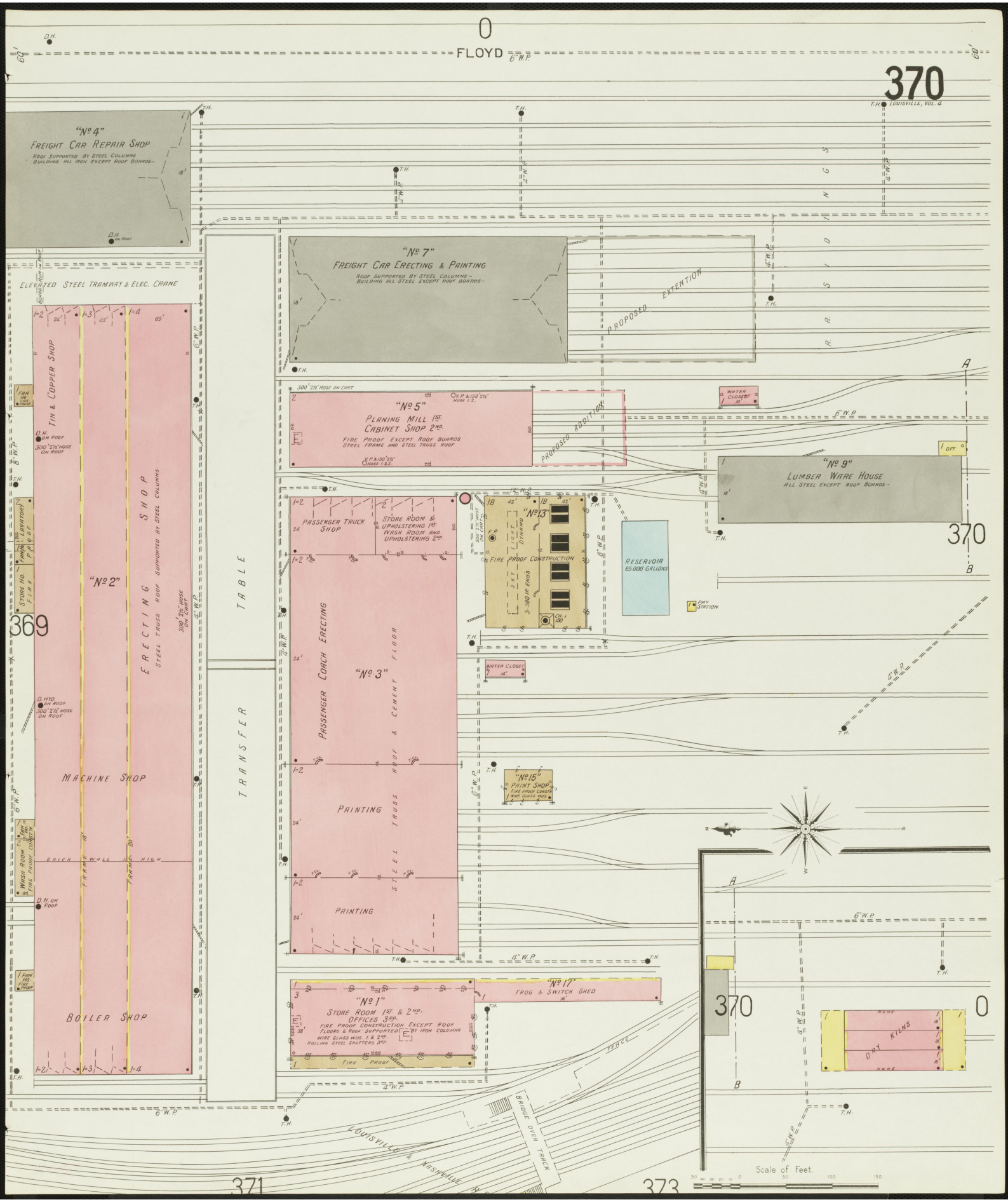
0
FLOYD
370
"No 4"
FREIGHT CAR REPAIR SHOP
ROOF SUPPORTED BY STEEL COLUMNS
BUILDING ALL IRON EXCEPT ROOF BOARDS
"No 7"
FREIGHT CAR ERECTING & PAINTING
ROOF SUPPORTED BY STEEL COLUMNS
BUILDING ALL STEEL EXCEPT ROOF BOARDS
PROPOSED EXTENTION
ELEVATED STEEL TRAMWAY & ELEC. CRANE
TIN & COPPER SHOP
"No 5"
PLANING MILL 1ST.
CABINET SHOP 2ND.
FIRE PROOF EXCEPT ROOF BOARDS
STEEL FRAME AND STEEL TRUSS ROOF
PROPOSED ADDITION
"No 9"
LUMBER WARE HOUSE
ALL STEEL EXCEPT ROOF BOARDS
"No 2"
ERECTING SHOP
STEEL TRUSS ROOF SUPPORTED BY STEEL COLUMNS
369
TABLE
TRANSFER
PASSENGER TRUCK SHOP
STORE ROOM & UPHOLSTERING 1ST.
WASH ROOM AND UPHOLSTERING 2ND.
"No 13"
FIRE PROOF CONSTRUCTION
RESERVOIR
65,000 GALLONS
PAY STATION
PASSENGER COACH ERECTING
"No 3"
FLOOR & CEMENT ROOF
STEEL TRUSS
PAINTING
PAINTING
"No 15"
PAINT SHOP
FIRE PROOF CONSTR.
WIRE GLASS WDS.
MACHINE SHOP
BRICK WALL 16" HIGH
FRAME 18'
FRAME 20'
BOILER SHOP
"No 1"
STORE ROOM 1ST & 2ND.
OFFICES 3RD.
FIRE PROOF CONSTRUCTION EXCEPT ROOF
FLOORS & ROOF SUPPORTED BY IRON COLUMNS
WIRE GLASS WDS. 1 & 2ND.
ROLLING STEEL SHUTTERS 3RD.
FIRE PROOF
"No 17"
FROG & SWITCH SHED
DRY KILNS
FENCE
BRIDGE OVER TRACK
LOUISVILLE & NASHVILLE R.R.
371
373
Scale of Feet.

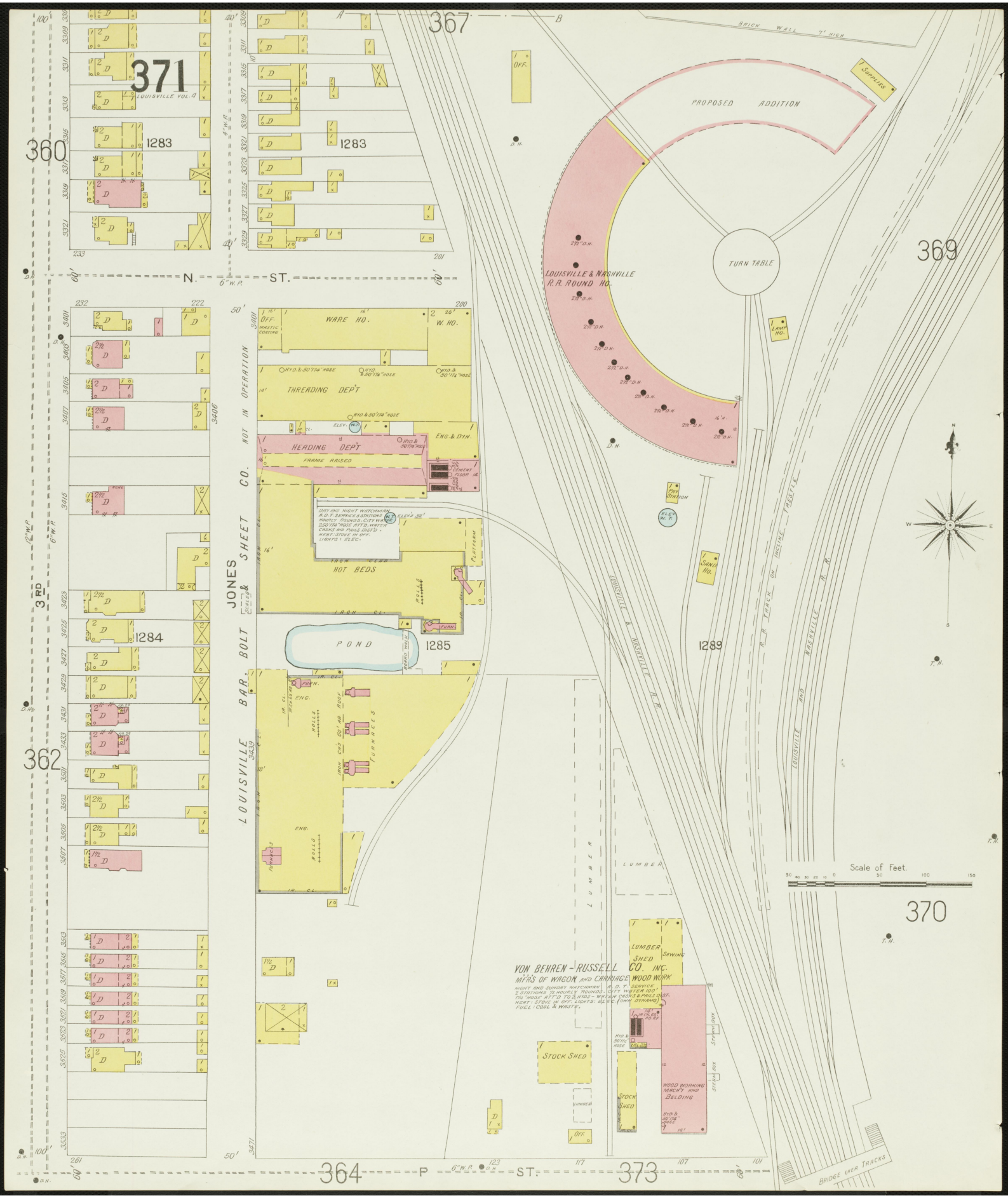

371
360
362
367
369
370
364
373
N. ST.
P ST.
3RD
LOUISVILLE VOL. 4
1283
1284
1285
1289
BRICK WALL 7' HIGH
PROPOSED ADDITION
SUPPLIES
TURN TABLE
LOUISVILLE & NASHVILLE R.R. ROUND HO.
LAMP HO.
FAY STATION
SAND HO.
WARE HO.
W. HO.
THREADING DEPT
HEADING DEPT
FRAME RAISED
ENG. & DYN.
HOT BEDS
POND
FURNACES
ROLLS
LUMBER
LUMBER SHED
SAWING
STOCK SHED
WOOD WORKING MACH'Y AND BELDING
VON BEHREN-RUSSELL CO. INC.
MFR'S OF WAGON AND CARRIAGE WOOD WORK
LOUISVILLE BAR, BOLT & SHEET CO. NOT IN OPERATION
LOUISVILLE & NASHVILLE R.R.
R.R. TRACK ON INCLINE TRESTLE
LOUISVILLE AND NASHVILLE R.R.
BRIDGE OVER TRACKS
Scale of Feet.

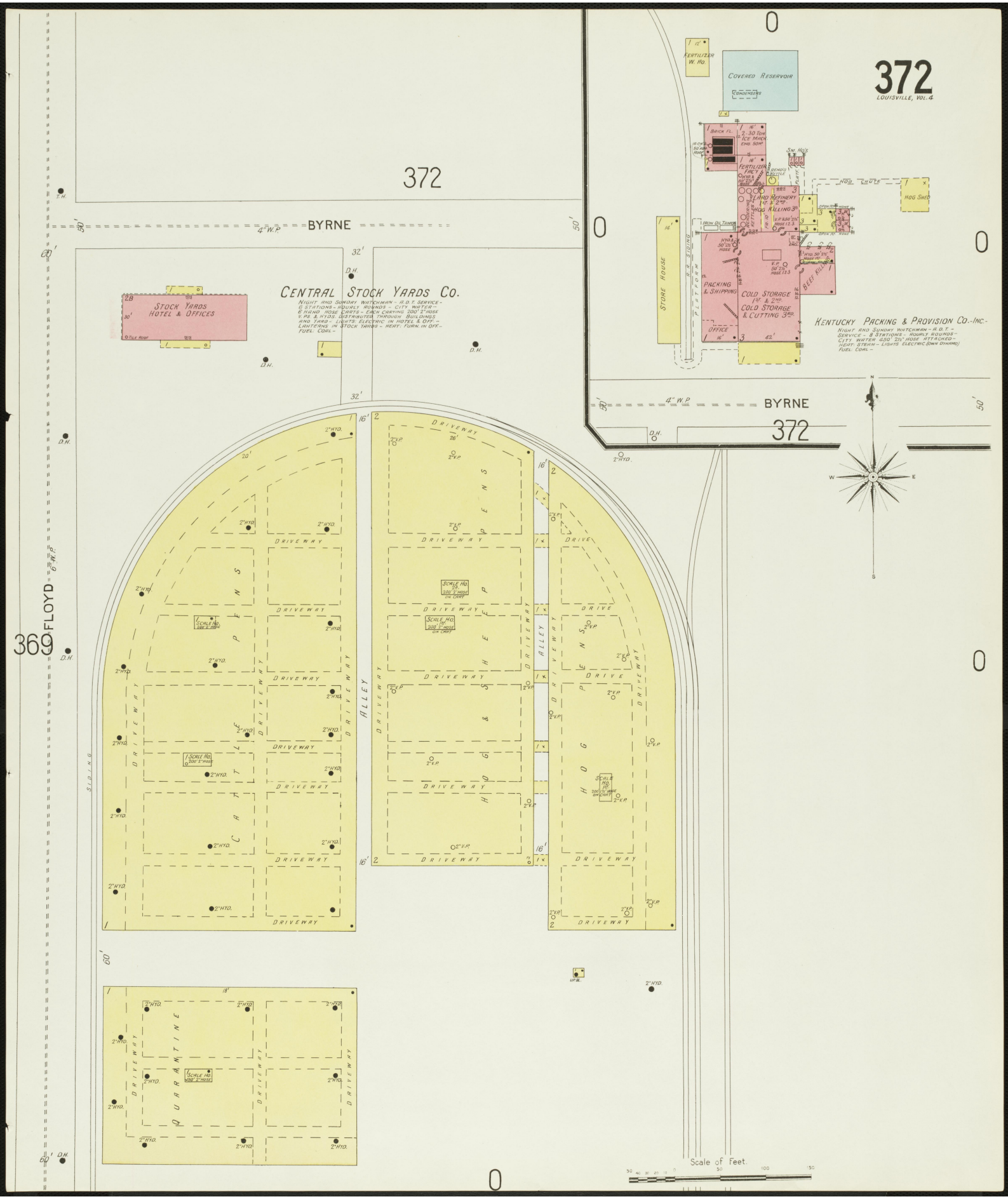
372
LOUISVILLE, VOL. 4
FERTILIZER W. HO.
COVERED RESERVOIR
CONDENSERS
BRICK FL.
2-30 TON ICE MACH. ENG. 50 HP.
FERTILIZER FACT.
LARD REFINERY
HOG KILLING 3RD.
HOG CHUTE
HOG SHED
STORE HOUSE
PACKING & SHIPPING
COLD STORAGE 1ST. & 2ND.
COLD STORAGE & CUTTING 3RD.
BEEF KILLING
OFFICE
KENTUCKY PACKING & PROVISION CO.-INC.-
NIGHT AND SUNDAY WATCHMAN - A.D.T. - SERVICE - 8 STATIONS - HOURLY ROUNDS - CITY WATER - 450' 2½" HOSE ATTACHED - HEAT: STEAM - LIGHTS ELECTRIC (OWN DYNAMO) FUEL: COAL -
372
BYRNE
4" W.P.
CENTRAL STOCK YARDS CO.
NIGHT AND SUNDAY WATCHMAN - A.D.T. SERVICE - 6 STATIONS - HOURLY ROUNDS - CITY WATER - 6 HAND HOSE CARTS - EACH CARYING 200' 2" HOSE V.PS. & HYDS. DISTRIBUTED THROUGH BUILDINGS AND YARD - LIGHTS: ELECTRIC IN HOTEL & OFF. - LANTERNS IN STOCK YARDS - HEAT: FURN. IN OFF. - FUEL: COAL -
STOCK YARDS HOTEL & OFFICES
TILE ROOF
BYRNE
4" W.P.
372
FLOYD
6" W.P.
369
SIDING
CATTLE PENS
HOG & SHEEP PENS
HOG PENS
ALLEY
DRIVEWAY
QUARANTINE
SCALE HO. 200' 2" HOSE
SCALE HO. 25. 200' 2" HOSE ON CART
SCALE HO. 15. 200' 2" HOSE ON CART
SCALE HO. 200' 2" HOSE
SCALE HO. 450' 2" HOSE
2" HYD.
2" V.P.
Scale of Feet.
50 40 30 20 10 0 50 100 150

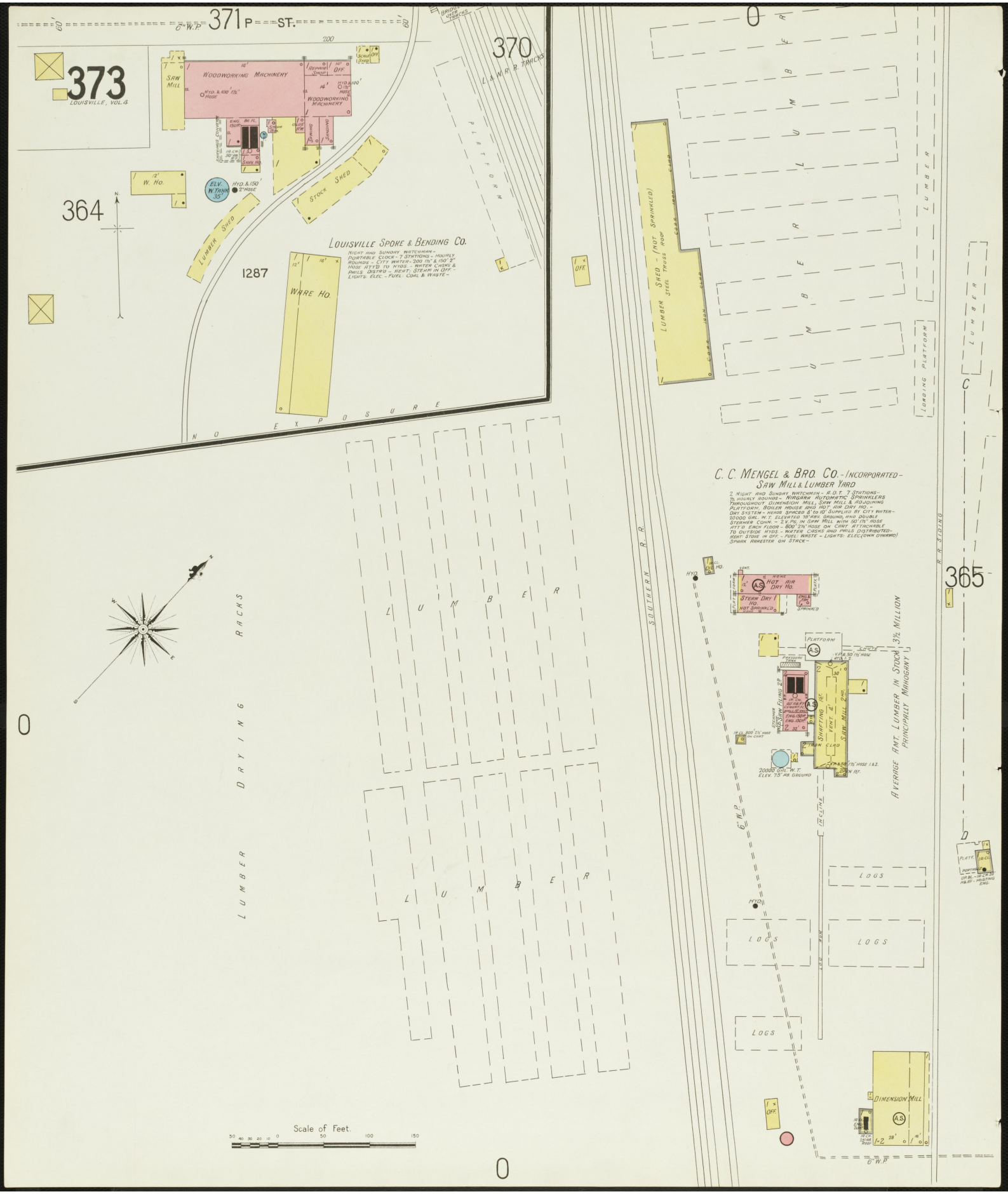

371 P ST.
6" W.P.
373
LOUISVILLE, VOL. 4
370
L. & N. R. R. TRACKS
SAW MILL
WOODWORKING MACHINERY
REPAIR SHOP
OFF.
SCALE SHED
HYD. & 100' 1½" HOSE
HYD. & 100' 1½" HOSE
SHAVINGS CONVEYOR
ENG. 150 HP.
SHAV. HO.
SAWING
SANDING
W. HO.
ELV. W. TANK 35'
HYD. & 150' 2" HOSE
STOCK SHED
LUMBER SHED
364
1287
WARE HO.
PLATFORM
LOUISVILLE SPOKE & BENDING CO.
NIGHT AND SUNDAY WATCHMAN - PORTABLE CLOCK - 7 STATIONS - HOURLY ROUNDS - CITY WATER - 200 1½" & 150' 2" HOSE ATT'D TO HYDS. - WATER CASKS & PAILS DISTR'D - HEAT: STEAM IN OFF. - LIGHTS: ELEC. - FUEL: COAL & WASTE -
NO EXPOSURE
LUMBER SHED - (NOT SPRINKLED) STEEL TRUSS ROOF
CORR. IRON CLAD
LUMBER
LUMBER
LUMBER
LUMBER
LOADING PLATFORM
C. C. MENGEL & BRO. CO. - INCORPORATED -
SAW MILL & LUMBER YARD
2 NIGHT AND SUNDAY WATCHMEN - A.O.T. 7 STATIONS - ½ HOURLY ROUNDS - NIAGARA AUTOMATIC SPRINKLERS THROUGHOUT DIMENSION MILL, SAW MILL & ADJOINING PLATFORM, BOILER HOUSE AND HOT AIR DRY HO. - DRY SYSTEM - HEADS SPACED 8' TO 10' SUPPLIED BY CITY WATER - 20000 GAL. W.T. ELEVATED 75' ABV. GROUND, AND DOUBLE STEAMER CONN. - 2 V.P.S. IN SAW MILL WITH 50' 1½" HOSE ATT'D EACH FLOOR - 800' 2½" HOSE ON CART ATTACHABLE TO OUTSIDE HYDS. - WATER CASKS AND PAILS DISTRIBUTED - HEAT: STOVE IN OFF. - FUEL: WASTE - LIGHTS: ELEC. (OWN DYNAMO) SPARK ARRESTER ON STACK -
SOUTHERN R.R.
R.R. SIDING
365
HYD.
HOT AIR DRY HO.
STEAM DRY HO.
NOT SPRINKL'D
SPRINKL'D
PLATFORM
SAW FILING 2D
SHAFTING 1ST.
VENT. 4'
SAW MILL 2ND.
TRON CLAD
20000 GAL. W.T. ELEV. 75' AB. GROUND
AVERAGE AMT. LUMBER IN STOCK 3½ MILLION PRINCIPALLY MAHOGANY
LUMBER
LUMBER
LUMBER DRYING RACKS
LOGS
LOGS
LOGS
LOGS
LOG RUN
INCLINE
DIMENSION MILL
OFF.
6" W.P.
Scale of Feet.
50 40 30 20 10 0 50 100 150



373
LOUISVILLE, VOL. 4
NEW SHEET
MAR 1918
JUL 25 1918
365
CHESS & WYMOND CO., INC BARREL MFG
L. & N. R. R.
C. C. MENGEL BROS. CO., INC.
SAW & VENEER MILL & LUMBER YARD
2-NIGHT & SUNDRY WATCHMAN, A.D.T. SERVICE
7-STATIONS, ½ HOURLY ROUNDS, HIBBARD-NIAGARA
& GRINNELL AUTO SPRINKLERS THROUGHOUT BLDGS
NOS. 1,2,3,4,5,11,16, 18, NEW VENEER WARE HO. VENEER SAW
BLDG, LUMBER SLIP SHED, CONVEYOR, CONVEYOR SHED & NEW BOILER HO.
ALL DRY SYSTEM (EXCEPT IN BLDG NO. 4 WHICH IS WET)
HEADS SPACED AVERAGE 8'x8' PRIMARY SUPPLY
CITY MAINS, 1-6" CONN. PRESSURE TO LBS. SECONDARY
20,000 GAL. GRAVITY TANK ELEVATED ON STEEL TOWER
IN YARD 75' ABOVE GROUND & 40' ABOVE HIGHEST LINE
OF SPR. HEADS. 1-SIAMESE STA. CONN. TO SPRINKLERS.
8-DHS. ON PREMISES WITH 1500' 2½" HOSE ON REELS IN HOS.
ATTACHABLE AS SHOWN. 2-YRS. IN SAW MILL WITH 200' 1½" ATTD
AS SHOWN. POWER: STEAM, LIGHTS: ELEC. LEA. HEAT: STEAM
& STOVE IN OFFS. NO. 19 & 22. FUEL: COAL & WASTE SPARK
ARRESTER ON STACK.
NEW VENEER WARE HO.
VENEER WARE HO.
VENEER SAW BLDG
STEAM DRY KILNS
VENEER STORAGE
CONVEYOR SHED
LUMBER SLIP SHED
LUMBER SHED (NOT SPRINKLERED)
STEEL TRUSS ROOF
SHIPPING WARE HO. No 16(E)
DRY LUMBER STORAGE No 18
DIMENSION MILL & TRIMMING MILL
LOGS
LOG RUN
SIDING
SOUTHERN R. R.
6" W.P.
LUMBER PILES
LUMBER PILES
AVERAGE AMOUNT - LUMBER IN STOCK 3-MILLION FT. (ESTIMATED)
DRIVE
Scale of Feet.
50 40 30 20 10 0 50 100 150
Copyright 1918 by the Sanborn Map Co.

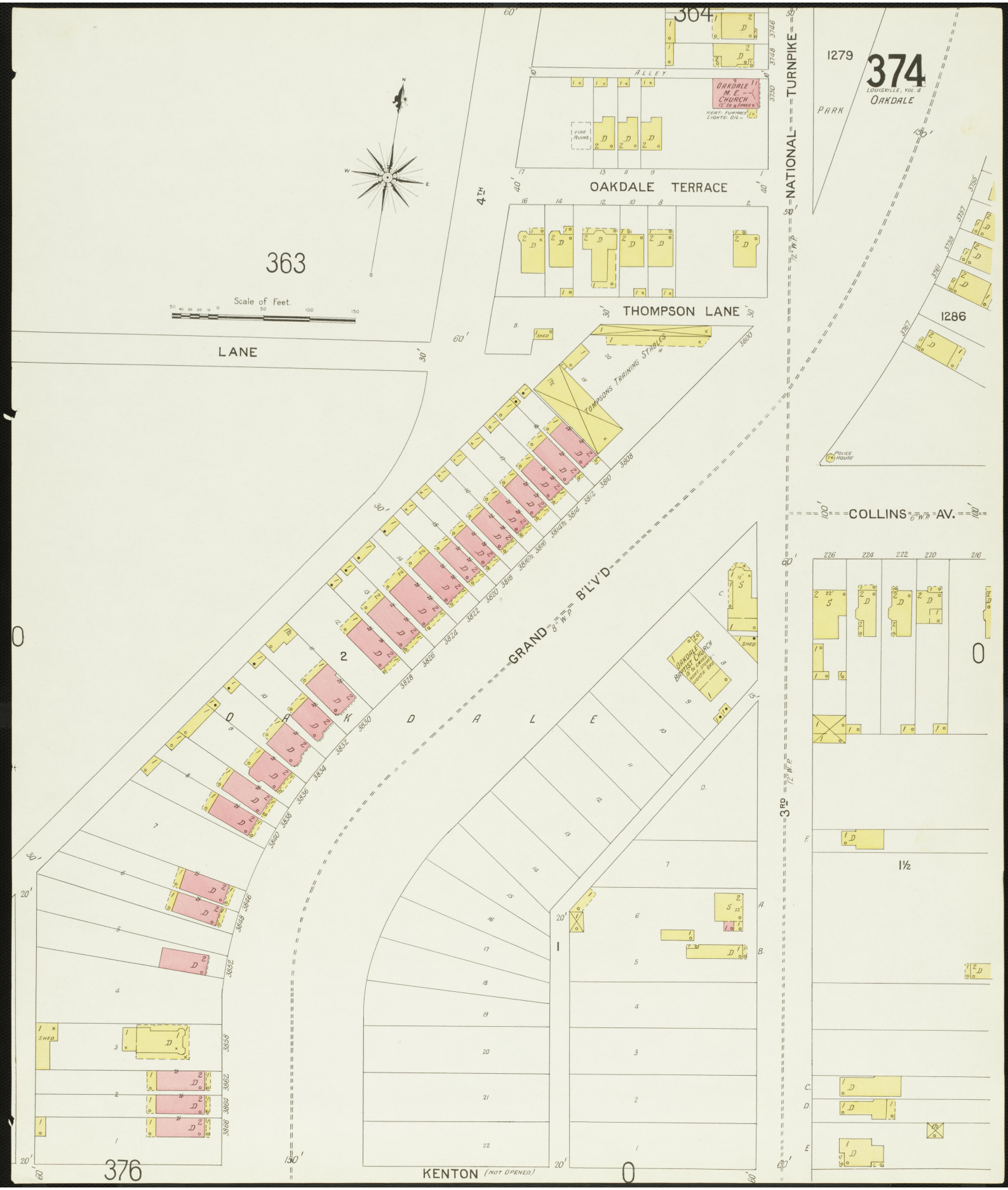

374
LOUISVILLE, VOL. 4
OAKDALE
1279
PARK
364
ALLEY
OAKDALE M. E. CHURCH
12' to eaves
HEAT: FURNACE
LIGHTS: OIL
FIRE RUINS
OAKDALE TERRACE
4TH
NATIONAL TURNPIKE
12" W.P.
THOMPSON LANE
363
Scale of Feet.
LANE
TOMPSONS TRAINING STABLES
SHED
1286
POLICE HOUSE
COLLINS AV.
6" W.P.
GRAND B'L'V'D
8" W.P.
OAKDALE BAPTIST CHURCH
OAKDALE
3RD
12" W.P.
1½
376
KENTON (NOT OPENED)

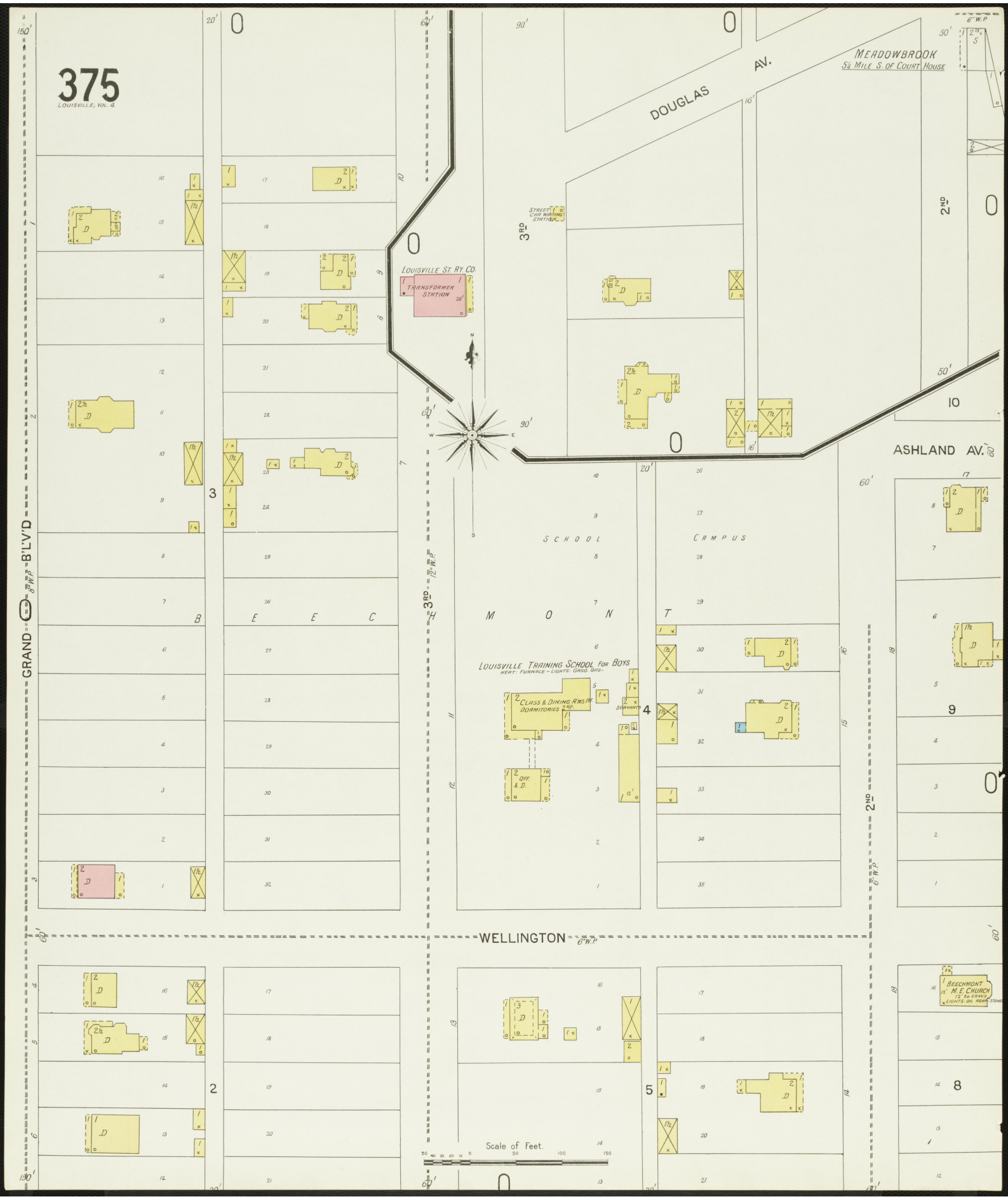
375
LOUISVILLE, VOL. 4
DOUGLAS AV.
MEADOWBROOK
½ MILE S. OF COURT HOUSE
ASHLAND AV.
GRAND B'L'V'D
3RD
2ND
WELLINGTON
LOUISVILLE ST. RY. CO.
TRANSFORMER STATION
STREET CAR WAITING STATION
SCHOOL
CAMPUS
HOMONT
LOUISVILLE TRAINING SCHOOL FOR BOYS
HEAT: FURNACE - LIGHTS: GAS. GAS-
CLASS & DINING RMS. 1ST
DORMITORIES 2ND.
SERVANTS
OFF. & D.
BEECHMONT
M. E. CHURCH
LIGHTS: OIL HEAT: STOVES
Scale of Feet.



DOUGLAS PARK, TROTTING TRACK-
NO WATCHMAN - CITY WATER - SMALL HYD'S DISTRIBUTED-
Scale: 100 ft. to an inch
POND
378
376
LOUISVILLE, VOL. 4
PLATFORM
VAC.
JOHNS BROS.-PLANING MILL
NO WATCHMAN - NO HEAT - NO LIGHTS - FUEL: COAL & WASTE -
PLANING MILL (IR. CL.)
LOUISVILLE AV.
374
KENTON
DRESDEN
EVELYN AV.
5TH AV.
GRAND B'LV'D
1 MILE TRACK
SHED STABLES
PADDOCK PET. BEDDING SHED 2ND
BAR & RESTAURANT 1ST. GRAND STAND 2ND
GATESMAN'S HO.
GATESMAN'S HOUSE
JUDGES STAND
BETHANY EVAN. LUTH. CHURCH
16' to EAVES
STEEPLE 60'
HEAT: FURN. LIGHTS: GAS-
Scale of Feet.
NO EXPOSURE


LOUISVILLE VOL. 4
377
HIGHLAND PARK
PARK B'L'V'D
MOHAWK
WAMPUM
HIAWATHA
WENONA
23
26
29
32
Scale of Feet.
LOUISVILLE AV.
LOUISVILLE & NASHVILLE R. R.
6" W.P.
PASSGR DEPOT
R. R. GROUNDS
DEPOT
AMERICAN ELECTRIC LIGHT CO.
WARE HOUSE
SEWING & BOX MAKING DEP.
TRUNK FACTORY 2ND
BAG & SUIT CASE FACTORY 3D
VARNISHING
CHILTON - GUTHRIE TRUNK & BAG CO.
NO WATCHMAN - WATER CASH& PAILS DIST'D.-
HEAT. STEAM IN FACT'Y - STOVES IN WARE HO.
LIGHTS: COAL OIL LAMPS - FUEL: COAL & WASTE-
24
25
30
31
VANCANT
BEY OND
378

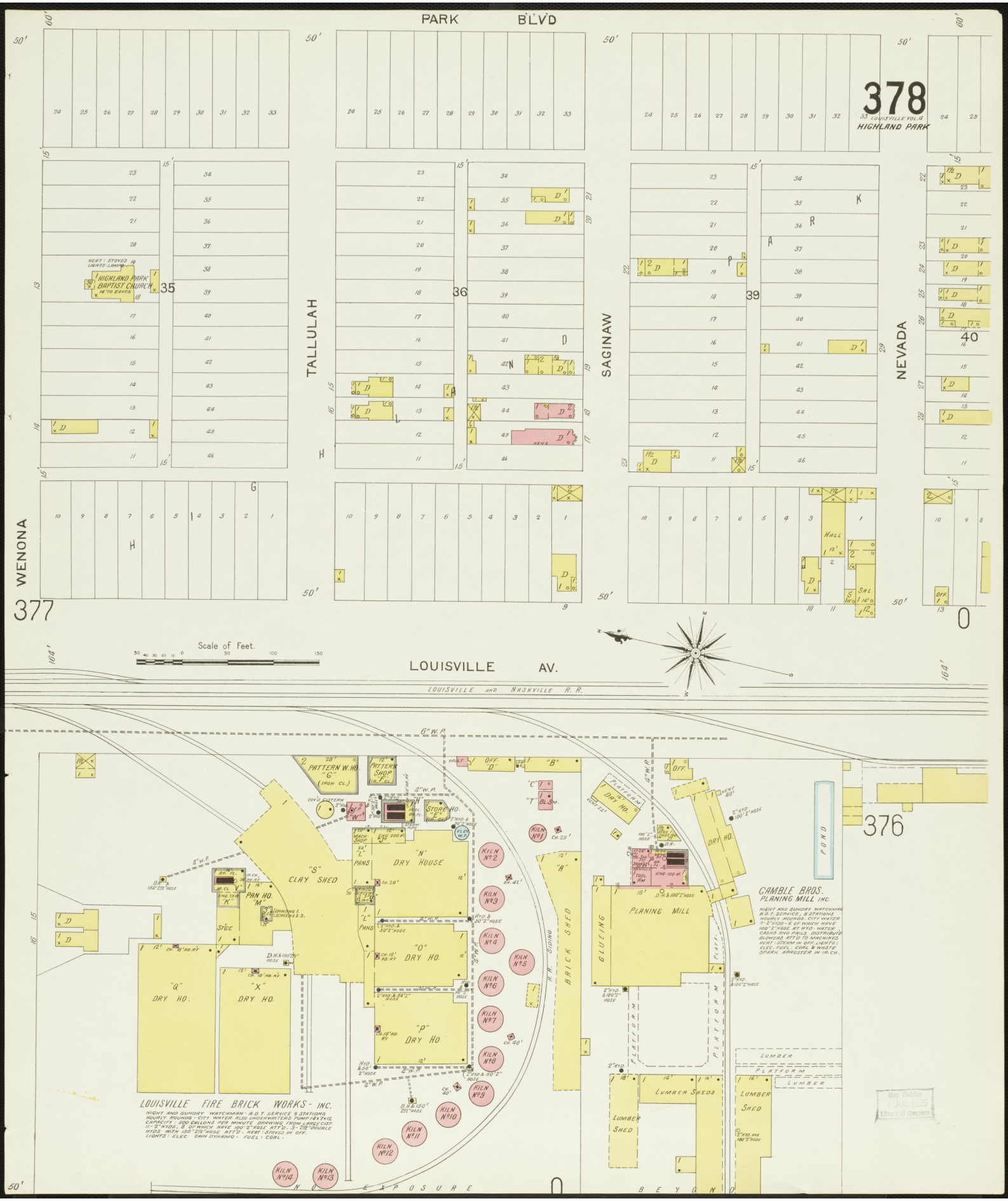
PARK BLVD
378
LOUISVILLE VOL. 4
HIGHLAND PARK
TALLULAH
SAGINAW
NEVADA
WENONA
377
376
LOUISVILLE AV.
LOUISVILLE AND NASHVILLE R. R.
Scale of Feet.
HIGHLAND PARK BAPTIST CHURCH
LOUISVILLE FIRE BRICK WORKS - INC.
CAMBLE BROS. PLANING MILL INC.
PATTERN W. HO. "G"
PATTERN SHOP
STORE HO. "E"
"S" CLAY SHED
PAN HO. "M"
"N" DRY HOUSE
"O" DRY HO.
"P" DRY HO
"Q" DRY HO.
"X" DRY HO.
"A" BRICK SHED
PLANING MILL
GLUEING
DRY HO.
POND
LUMBER SHEDS
LUMBER SHED
KILN No 1
KILN No 2
KILN No 3
KILN No 4
KILN No 5
KILN No 6
KILN No 7
KILN No 8
KILN No 9
KILN No 10
KILN No 11
KILN No 12
KILN No 13
KILN No 14
NO EXPOSURE
BEYOND

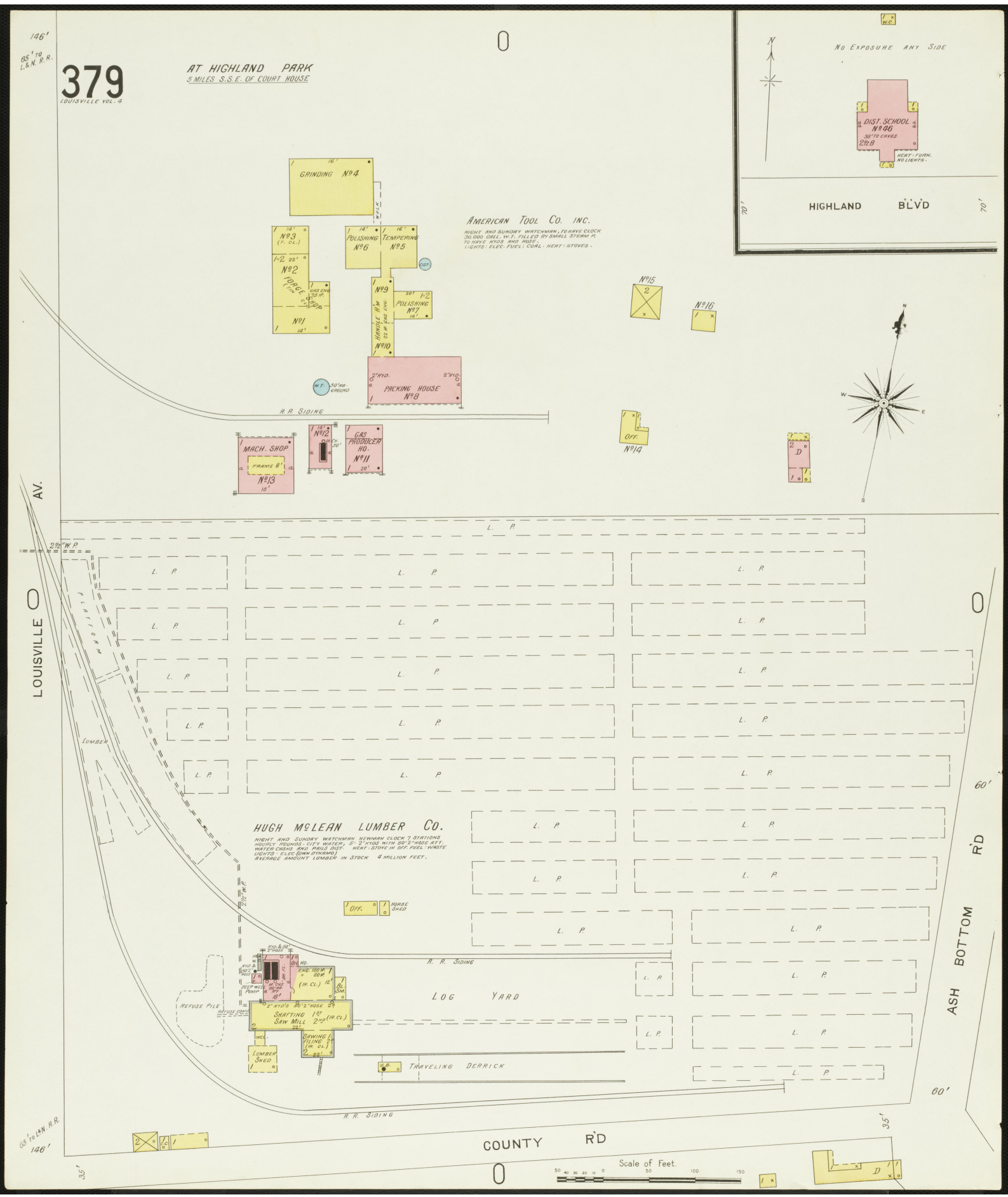
379
LOUISVILLE VOL. 4
AT HIGHLAND PARK
5 MILES S.S.E. OF COURT HOUSE
146'
65' TO L.&N. R.R.
NO EXPOSURE ANY SIDE
DIST. SCHOOL No 46
38' TO EAVES
2½B
HEAT: FURN. NO LIGHTS.
HIGHLAND BLVD
70'
GRINDING No 4
No 3 (T. CL.)
No 2
FORGE SHOP
No 1
POLISHING No 6
TEMPERING No 5
No 9
POLISHING No 7
HANDLE R'M
No 10
PACKING HOUSE No 8
AMERICAN TOOL CO. INC.
NIGHT AND SUNDAY WATCHMAN, TO HAVE CLOCK 30,000 GALL. W.T. FILLED BY SMALL STEAM P. TO HAVE HYDS AND HOSE.
LIGHTS: ELEC. FUEL: COAL. HEAT: STOVES.
No 15
No 16
No 14
OFF.
R. R. SIDING
MACH. SHOP
FRAME 8'
No 13
No 12
GAS PRODUCER HO.
No 11
LOUISVILLE AV.
2½" W.P.
PLATFORM
LUMBER
L. P.
HUGH McLEAN LUMBER CO.
NIGHT AND SUNDAY WATCHMAN NEWMAN CLOCK 7 STATIONS HOURLY ROUNDS - CITY WATER, 5 - 2" HYDS WITH 50' 2" HOSE ATT. WATER CASKS AND PAILS DIST. HEAT: STOVE IN OFF. FUEL: WASTE LIGHTS: ELEC. (OWN DYNAMO)
AVERAGE AMOUNT LUMBER IN STOCK 4 MILLION FEET.
OFF.
HORSE SHED
R. R. SIDING
LOG YARD
REFUSE PILE
SHAFTING 1ST SAW MILL 2ND (IR. CL.)
SAWING 1. FILING 2ND (IR. CL.)
LUMBER SHED
TRAVELING DERRICK
ASH BOTTOM RD
60'
35'
COUNTY RD
Scale of Feet.
50 40 30 20 10 0 50 100 150

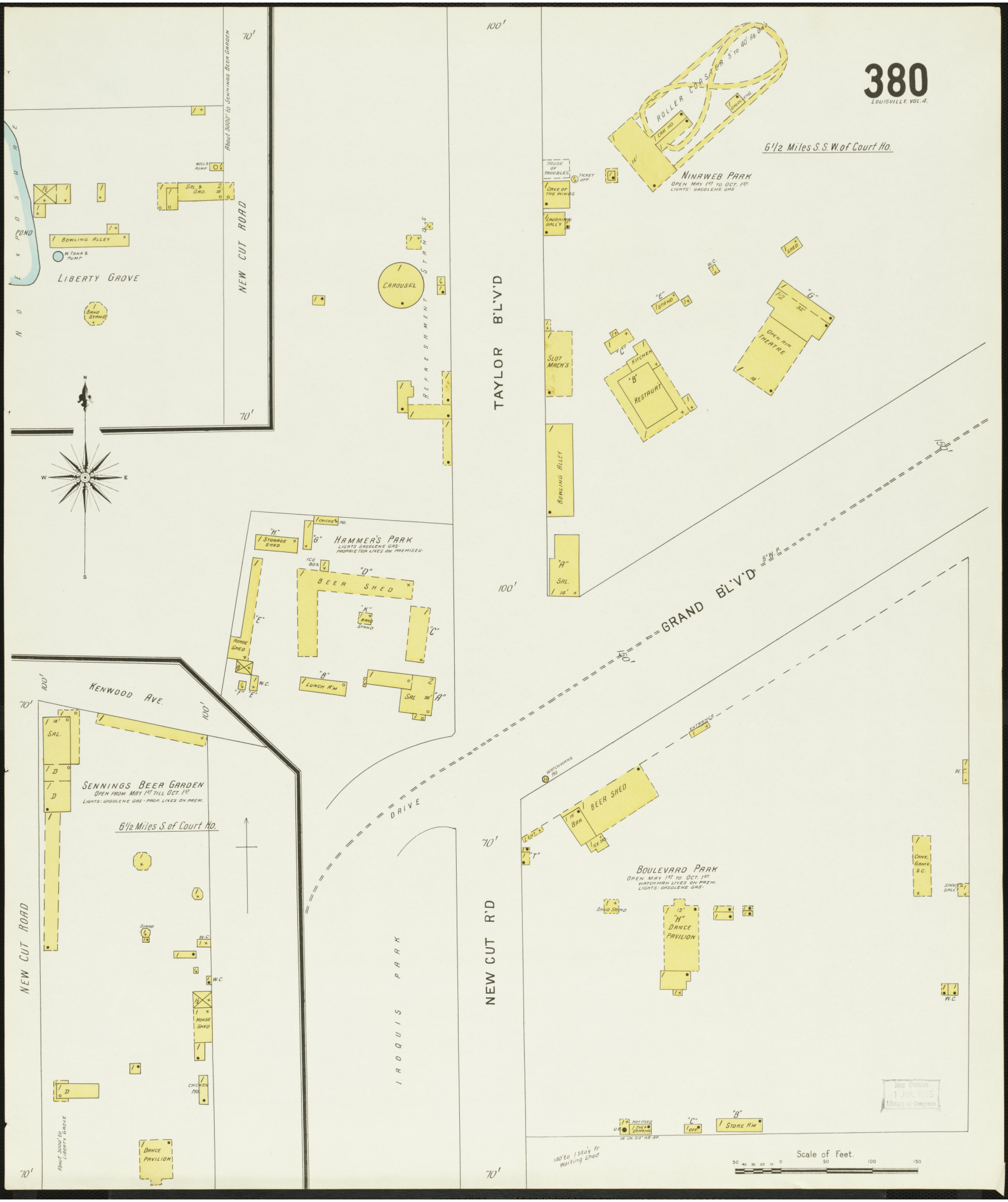
380
LOUISVILLE, VOL. 4.
6 1/2 Miles S.S.W. of Court Ho.
NINAWEB PARK
OPEN MAY 1ST TO OCT. 1ST.
LIGHTS: GASOLENE GAS
ROLLER COASTER 5' TO 40' AB. GRD.
CAR HO.
GASOLENE ENG.
HOUSE OF TROUBLES
TICKET OFF.
CAVE OF THE WINDS
LAUGHING GALLY
SHED
W.C.
"E" STAND
"G"
OPEN AIR THEATRE
"C"
KITCHEN
"B" RESTAURT
SLOT MACH'S
BOWLING ALLEY
"A" SAL.
TAYLOR B'L'V'D
GRAND B'L'V'D
8" W.P.
150'
100'
70'
About 3000' to Sennings Beer Garden
WELL & PUMP
SAL. & GRO.
BOWLING ALLEY
W. TANK & PUMP
LIBERTY GROVE
BAND STAND
NEW CUT ROAD
NO EXPOSURE
POND
CAROUSEL
REFRESHMENT STANDS
HAMMER'S PARK
LIGHTS GASOLENE GAS-
PROPRIETOR LIVES ON PREMISES
"H" STORAGE SHED
CHICKEN HO.
"G"
ICE BOX
"D" BEER SHED
"K" BAND STAND
"C"
"E"
HORSE SHED
"B" LUNCH R'M
SAL.
"A"
W.C.
KENWOOD AVE.
SAL.
SENNINGS BEER GARDEN
OPEN FROM MAY 1ST TILL OCT. 1ST
LIGHTS: GASOLENE GAS - PROP. LIVES ON PREM.
6 1/2 Miles S. of Court Ho.
STAND
HORSE SHED
CHICKEN HO.
DANCE PAVILION
About 3000' to LIBERTY GROVE
DRIVE
IROQUIS PARK
NEW CUT R'D
WATCHMANS HO.
ENTRANCE
BEER SHED
BAR
ICE HO.
"T"
BOULEVARD PARK
OPEN MAY 1ST TO OCT. 1ST.
WATCHMAN LIVES ON PREM.
LIGHTS: GASOLENE GAS
BAND STAND
"H" DANCE PAVILION
CANE, GAME & C.
SHOOT'G GALL'Y
NOT USED
ENG & DYNAMO
"C" OFF
"B" STORE R'M
140' to 1 Sto'y Fr Waiting Shed
Scale of Feet.
50 40 30 20 10 0 50 100 150
Map Division
1 JUL 1965
Library of Congress

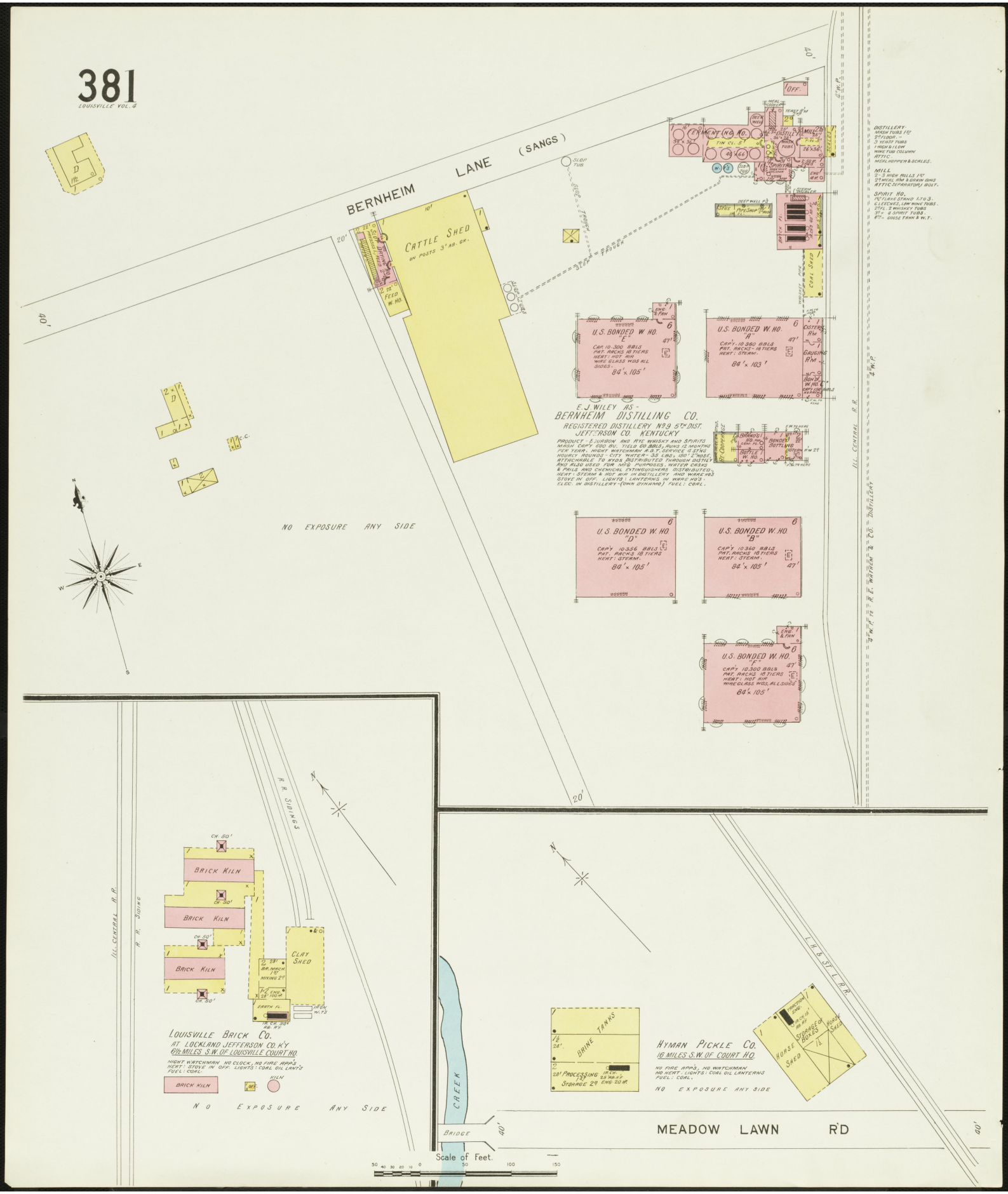
381
LOUISVILLE VOL. 4
BERNHEIM LANE (SANGS)
CATTLE SHED
ON POSTS 3' AB. GR.
FEED W. HO.
SLOP TUB
SLOP TROUGH
NO EXPOSURE ANY SIDE
U.S. BONDED W. HO. "E"
CAP. 10,300 BBLS
PAT. RACKS 18 TIERS
HEAT: HOT AIR
WIRE GLASS WDS ALL SIDES.
84' x 105'
U.S. BONDED W. HO. "A"
CAP'Y 10,360 BBLS
PAT. RACKS - 18 TIERS
HEAT: STEAM.
84' x 103'
CISTERN RM
GAUGING RM
BOND'D W. HO.
E. J. WILEY AS -
BERNHEIM DISTILLING CO.
REGISTERED DISTILLERY No 9 5TH DIST.
JEFFERSON CO. KENTUCKY
PRODUCT - BOURBON AND RYE WHISKY AND SPIRITS
MASH CAP'Y 600 BU. YIELD 60 BBLS, RUNS 12 MONTHS PER YEAR. NIGHT WATCHMAN A.D.T. SERVICE 4 STNS HOURLY ROUNDS - CITY WATER - 35 LBS, 150' 2" HOSE, ATTACHABLE TO HYDS DISTRIBUTED THROUGH DISTILLY AND ALSO USED FOR MFG PURPOSES, WATER CASKS & PAILS AND CHEMICAL EXTINGUISHERS DISTRIBUTED. HEAT: STEAM & HOT AIR IN DISTILLERY AND WAKE HO'S STOVE IN OFF. LIGHTS: LANTERNS IN WARE HO'S. ELEC. IN DISTILLERY - (OWN DYNAMO) FUEL: COAL.
U.S. BONDED W. HO. "D"
CAP'Y 10,356 BBLS
PAT. RACKS 18 TIERS
HEAT: STEAM.
84' x 105'
U.S. BONDED W. HO. "B"
CAP'Y 10,360 BBLS
PAT. RACKS 18 TIERS
HEAT: STEAM.
84' x 105'
U.S. BONDED W. HO. "F"
CAP'Y 10,300 BBLS
PAT. RACKS 18 TIERS
HEAT: HOT AIR
WIRE GLASS WDS, ALL SIDES
84' x 105'
ILL. CENTRAL R.R.
4 W.P. TO R.E. WATHEN & CO. DISTILLERY
DISTILLERY
MASH TUBS 1ST
2ND FLOOR -
3 YEAST TUBS
1 HIGH & 1 LOW
WINE TUB COLUMN
ATTIC.
MEAL HOPPER & SCALES.
MILL
2 - 3 HIGH MILLS 1ST
2ND MEAL RM & GRAIN BINS
ATTIC SEPARATOR, 1 BOLT.
SPIRIT HO.
1ST FLAKE STAND 1 TO 3.
6 LEECHES, LOW WINE TUBS.
2ND FL. 2 WHISKEY TUBS
3RD " 4 SPIRIT TUBS.
4TH " GOOSE TANK & W.T.
R.R. SIDINGS
BRICK KILN
CLAY SHED
LOUISVILLE BRICK CO.
AT LOCKLAND JEFFERSON CO. KY
6½ MILES S.W. OF LOUISVILLE COURT HO.
NIGHT WATCHMAN NO CLOCK, NO FIRE APP'S
HEAT: STOVE IN OFF. LIGHTS: COAL OIL LANT'S
FUEL: COAL.
BRICK KILN
KILN
NO EXPOSURE ANY SIDE
CREEK
BRIDGE
BRINE TANKS
PROCESSING 1ST STORAGE 2ND
HYMAN PICKLE CO.
16 MILES S.W. OF COURT HO.
NO FIRE APP'S, NO WATCHMAN
NO HEAT. LIGHTS: COAL OIL LANTERNS
FUEL: COAL.
NO EXPOSURE ANY SIDE
HORSE SHED
STORAGE OF BOXES
L.H. & ST. L. R.R.
MEADOW LAWN RD
Scale of Feet.
50 40 30 20 10 0 50 100 150

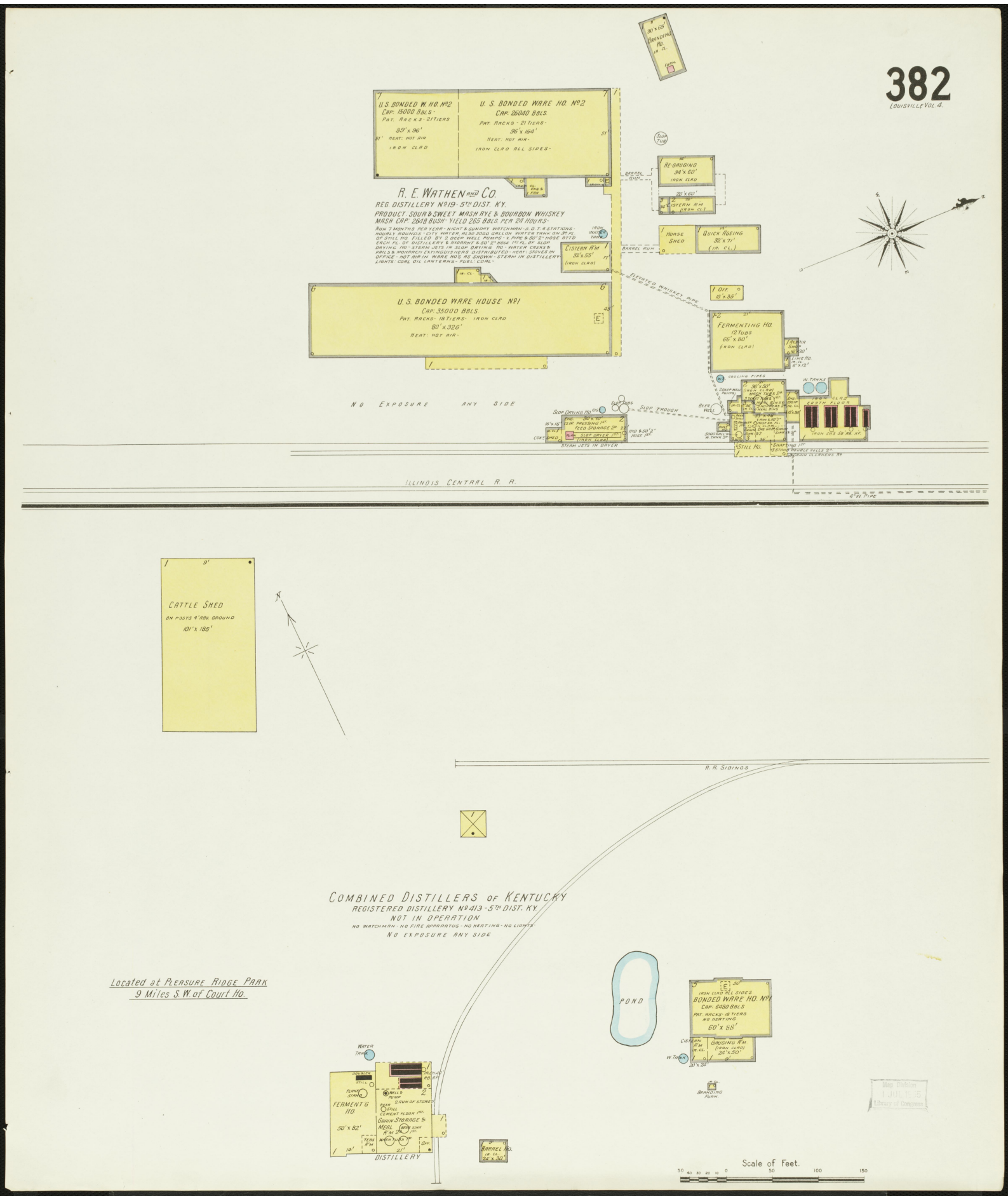

Map Division
1 JUL 1965
Library of Congress

# 383

LOUISVILLE VOL 4

NO EXPOSURE ANY SIDE

I. C. R. R. SIDING

C. T. CAMMISAR
SAW MILL & BROOM FAC.
NO WATCHMAN, NO LIGHTS, HEAT: STOVE
NO FIRE APP'S.

LOCATED 4¼ MILES S.W. OF COURT HO.

LOG YARD

BERRY BLVD

465 TO 7TH ST. RD

HOME FOR THE AGED AND INFIRM
SITUATE 5 MILES SOUTHWEST OF COURT HO.

NIGHT WATCHMAN - LE GRANDE CLOCK - 15 STATIONS HOURLY ROUNDS. LIGHTS: ELEC. (OWN DYNAMO) HEAT: STEAM, FUEL: COAL, 10,000 GALL. WATER TANK IN ATTIC. 8 CISTERNS. 5000 GALL. CAP. EACH. 50'2" HOSE ATT. ON 1ST FL. OF MAIN BUILDING. 100'-3/4" HOSE.

NOTE: ALL PARTITIONS ARE BRICK. ALL FLOORS IN MAIN BUILDINGS ON IRON JOISTS. BRICK ARCHED CEILINGS.

"A" "B" "C" "D" "E" "F" "G" "H" "J" "K" "L" "M" "N" "O"

MALE HOSPITAL "C"

FEMALE HOSPITAL "B"

LAUNDRY, KITCHEN, DINING RM. CHAPEL

ICE HO.

MEAT HO.

COAL "D" SHED

WAGON SHED

STORAGE OF FARM IMPLEMTS

NO EXPOSURE ANY SIDE

ILL. CENT. R. R.

EMERGENCY HOSPITAL

½ MILE TO EMERGENCY HOSPITAL SEE THIS SHEET

½ MILE TO HOME FOR AGED & INFIRM. SEE THIS SHEET

DRIVEN WELL WIND MILL & PUMP

PORCH

NURSES RM

ERUPTIVE HOSPITAL

CONSTANT WATCHMAN - HEAT - STOVES LIGHTS: LAMPS.

NO EXPOSURE ANY SIDE

Scale of Feet.

50 40 30 20 10 0 50 100 150

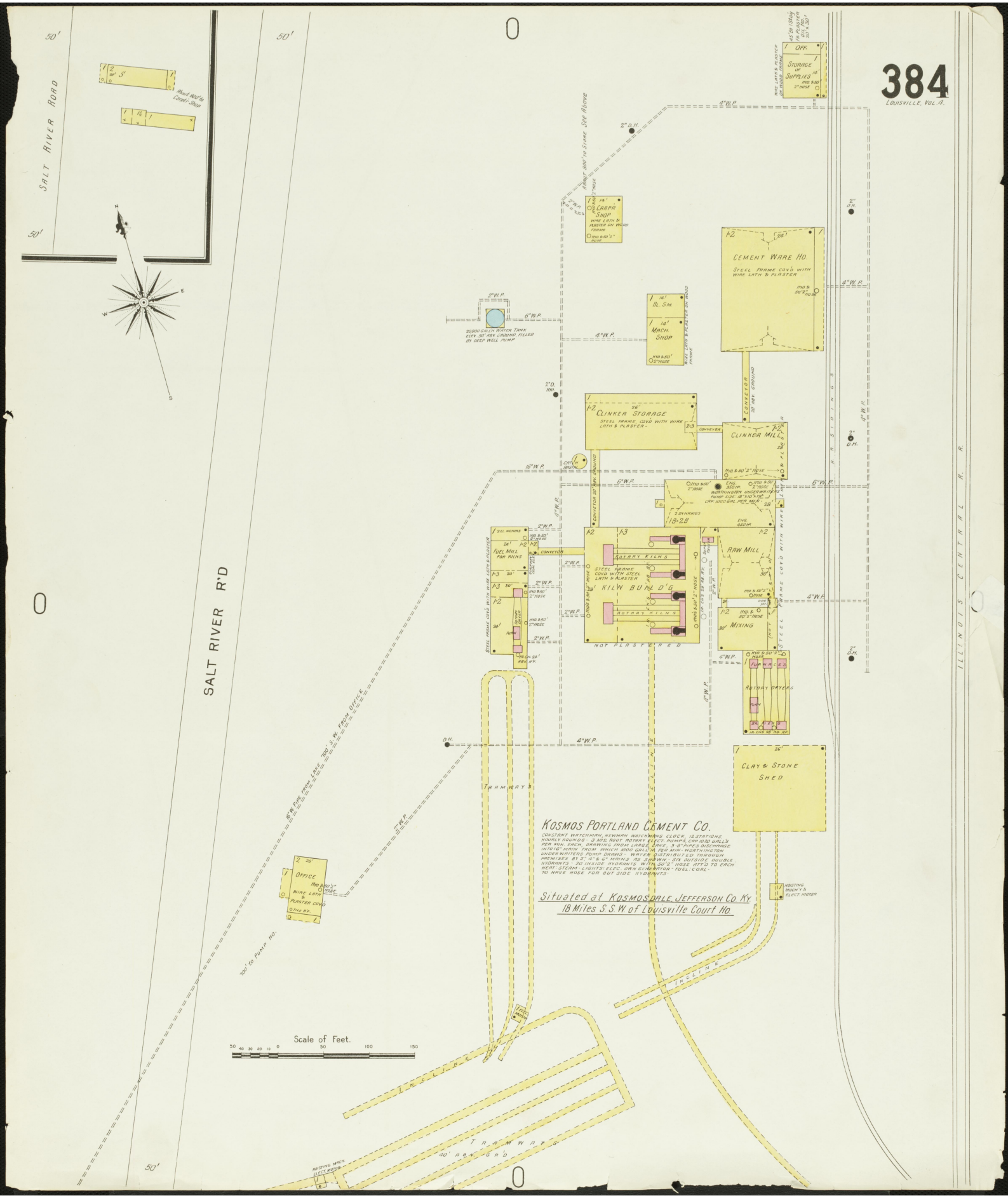
384
LOUISVILLE, VOL. 4.
SALT RIVER ROAD
SALT RIVER R'D
ILLINOIS CENTRAL R. R.
OFF.
STORAGE OF SUPPLIES
CARP'R SHOP
CEMENT WARE HO.
STEEL FRAME COV'D WITH WIRE LATH & PLASTER
BL. SM.
MACH. SHOP
20000 GALLON WATER TANK ELEV. 50' ABV. GROUND, FILLED BY DEEP WELL PUMP
CLINKER STORAGE
STEEL FRAME COV'D WITH WIRE LATH & PLASTER
CLINKER MILL
CONVEYOR
FUEL MILL FOR KILNS
KILN BUILD'G
ROTARY KILNS
STEEL FRAME COV'D WITH STEEL LATH & PLASTER
NOT PLASTERED
RAW MILL
MIXING
ROTARY DRYERS
CLAY & STONE SHED
OFFICE
WIRE LATH & PLASTER COV'D
TRAMWAYS
INCLINE
HOISTING MACH'Y & ELECT. MOTOR
Scale of Feet.
KOSMOS PORTLAND CEMENT CO.
CONSTANT WATCHMAN, NEWMAN WATCHMANS CLOCK, 12 STATIONS. HOURLY ROUNDS - 3 MAZ. ROOT ROTARY ELECT. PUMPS, CAP. 1020 GALL'S PER MIN. EACH, DRAWING FROM LARGE LAKE, 3-8" PIPES DISCHARGE INTO 16" MAIN FROM WHICH 1000 GALL'N PER MIN - WORTHINGTON UNDERWRITERS PUMP DRAWS - WATER DISTRIBUTED THROUGH PREMISES BY 2", 4" & 6" MAINS AS SHOWN - SIX OUTSIDE DOUBLE HYDRANTS - 20 INSIDE HYDRANTS WITH 50'2" HOSE ATT'D TO EACH HEAT - STEAM - LIGHTS: ELEC. OWN GENERATOR - FUEL: COAL - TO HAVE HOSE FOR OUT SIDE HYDRANTS.
Situated at Kosmosdale, Jefferson Co. Ky.
18 Miles S.S.W. of Louisville Court Ho.

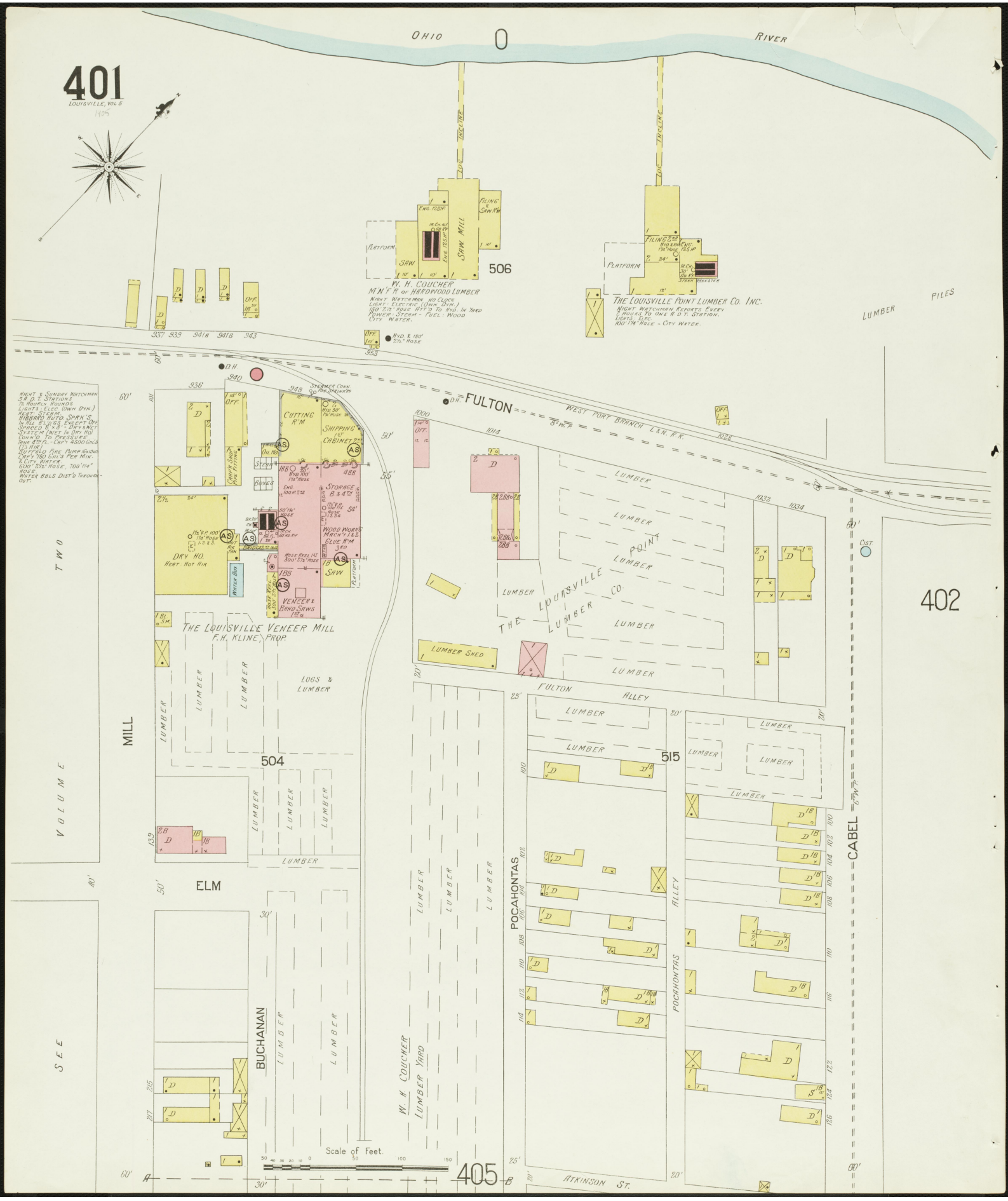
401
LOUISVILLE, VOL 5
OHIO RIVER
LOG INCLINE
W. H. COUCHER
M'N'F'R of HARDWOOD LUMBER
NIGHT WATCHMAN NO CLOCK
LIGHT: ELECTRIC (OWN DYN.)
150' 2½" HOSE ATT'D TO HYD. IN YARD
POWER: STEAM - FUEL: WOOD
CITY WATER.
SAW MILL
506
THE LOUISVILLE POINT LUMBER CO. INC.
NIGHT WATCHMAN REPORTS EVERY 2 HOURS TO ONE A.D.T. STATION.
LIGHTS: ELEC.
100' 1¼" HOSE - CITY WATER.
LUMBER PILES
FULTON
WEST PORT BRANCH L.&N. R.R.
CUTTING R'M
SHIPPING 1ST CABINET
STORAGE B & 4TH
WOOD WORK'G MACH'Y 1 & 2
GLUE R'M 3RD
SAW
VENEER & BAND SAWS
DRY HO. HEAT HOT AIR
THE LOUISVILLE VENEER MILL
F.H. KLINE, PROP.
LOGS & LUMBER
LUMBER
THE LOUISVILLE POINT LUMBER CO.
LUMBER SHED
FULTON ALLEY
MILL
TWO
VOLUME
SEE
ELM
504
515
402
CABEL
POCAHONTAS
POCAHONTAS ALLEY
BUCHANAN
W. H. COUCHER LUMBER YARD
ATKINSON ST.
405
Scale of Feet.

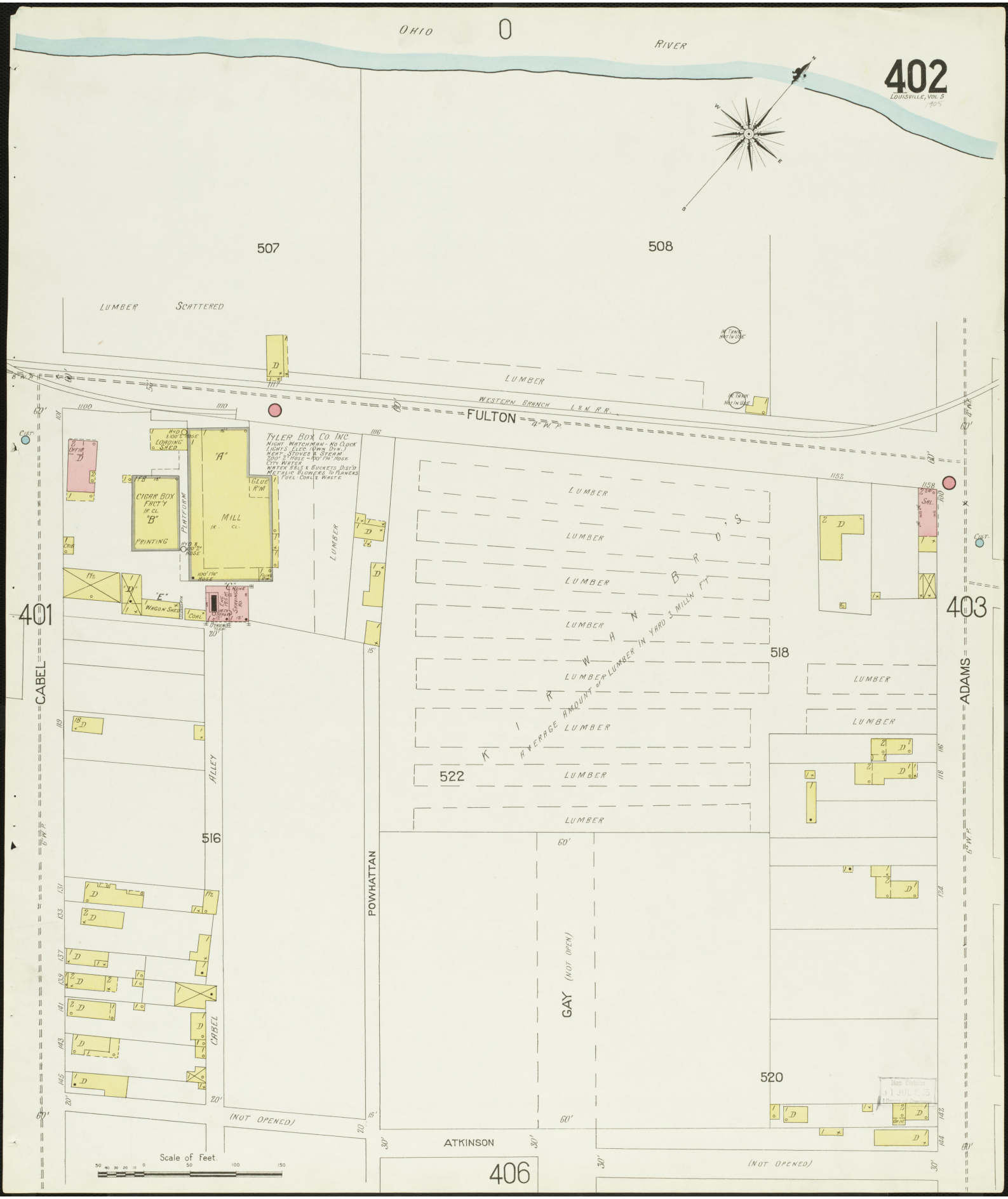

402
LOUISVILLE, VOL. 5
1905
OHIO
RIVER
507
508
LUMBER SCATTERED
LUMBER
WESTERN BRANCH L & N. R.R.
FULTON
TYLER BOX CO. INC.
NIGHT WATCHMAN - NO CLOCK
LIGHTS ELEC. (OWN DYN.)
HEAT STOVES & STEAM
200' 2" HOSE - 100' 1¼" HOSE
CITY WATER
WATER BBLS & BUCKETS DIST'D
METALIC BLOWERS TO PLANERS
FUEL COAL & WASTE
LOADING SHED
CIGAR BOX FACT'Y
PRINTING
PLATFORM
MILL
GLUE R'M
WAGON SHED
COAL
401
403
CABEL
ADAMS
518
522
516
520
ALLEY
POWHATTAN
GAY (NOT OPEN)
ATKINSON
(NOT OPENED)
406
Scale of Feet.


403
LOUISVILLE, VOL 5
OHIO
RIVER
539
538
KIRWAN BROS. SAW MILL
NIGHT WATCHMAN - NO CLOCK
NO LIGHTS - NO HEAT
100' 1¼" HOSE
CITY WATER
LOG INCLINE
ENG. 90 H.
WESTPORT BRANCH L.&N. R.R.
FULTON
536
537
404
402
VAN BUREN
ADAMS
WAYNE
535
534
VAN BUREN ALLEY
IRVINE
532
533
WOOD
407
Scale of Feet.


404
LOUISVILLE, VOL. 5
1905
OHIO
RIVER
538
540
WESTERN BRANCH L.S.N.R.R.
FULTON
537
543
403
VAN BUREN
534
VAN BUREN
OHIO
ALLEY
544
414
IRVINE
533
547
WOOD
407
408
Scale of Feet.

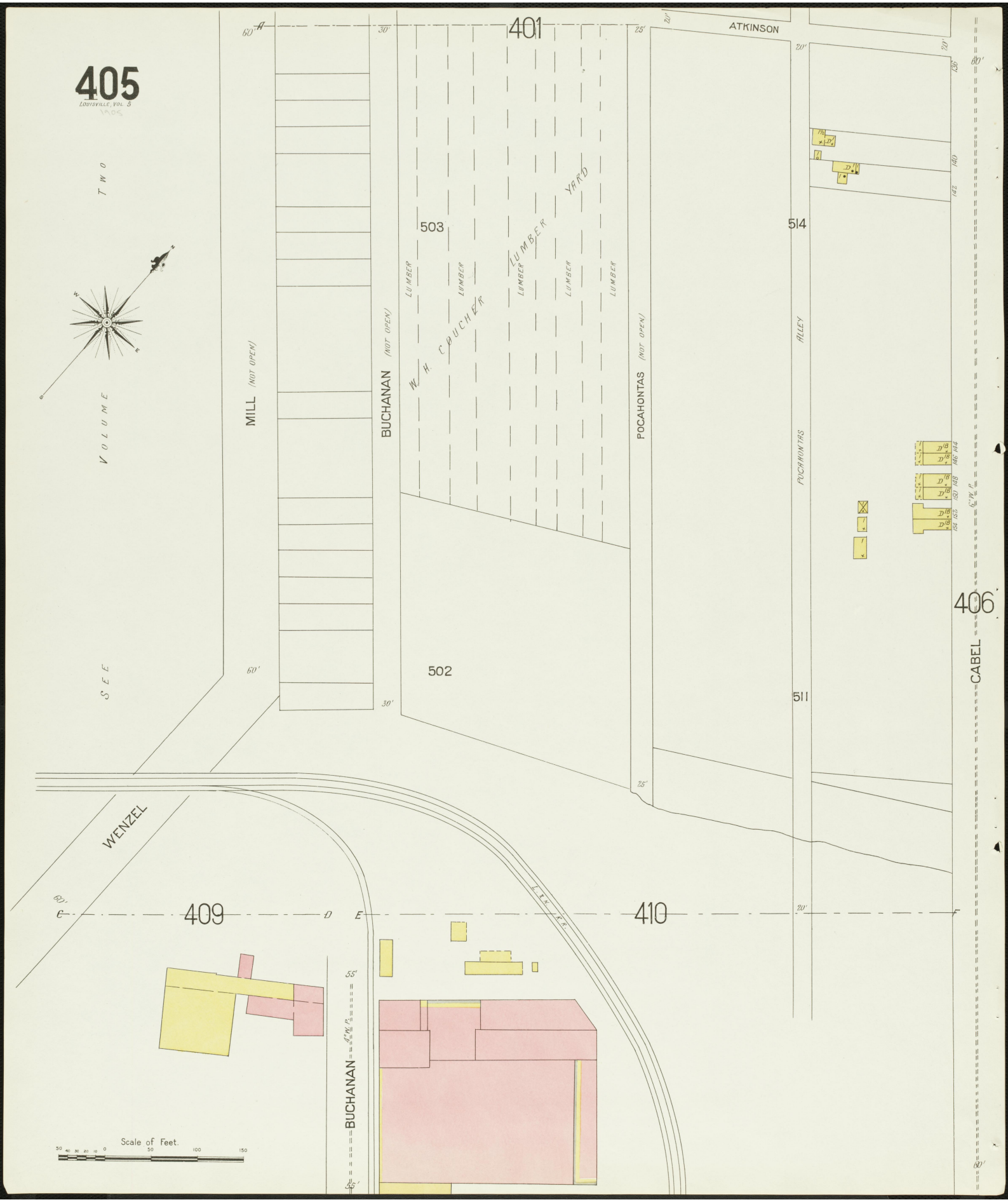
405
LOUISVILLE, VOL. 5
1905
SEE VOLUME TWO
401
ATKINSON
503
514
502
511
406
409
410
MILL (NOT OPEN)
BUCHANAN (NOT OPEN)
POCAHONTAS (NOT OPEN)
POCAHONTAS ALLEY
W. H. COUCHER LUMBER YARD
LUMBER
WENZEL
CABEL
BUCHANAN
L. & N. R.R.
Scale of Feet.


402
406
LOUISVILLE, VOL. 5
1905
ATKINSON
(NOT OPEN)
513
522
524
POWHATTAN (NOT OPEN)
ALLEY
GAY (NOT OPEN)
405
407
CABEL
ADAMS
ELM
(NOT OPENED)
512
527
523
411
WEBSTER
Scale of Feet.


407
LOUISVILLE, VOL 5
403
404
WOOD
532
533
LLOYD
531 (NOT OPEN)
LOMBARD
530
406
ADAMS
WAYNE
408
CLINTON
528
529
412
Scale of Feet.


404
WOOD
408
LOUISVILLE VOL 5
533
547
LLOYD
414
530
548
LOMBARD
549
407
OHIO
MARION
CLINTON
529
551
0
550
413
412
Scale of Feet.

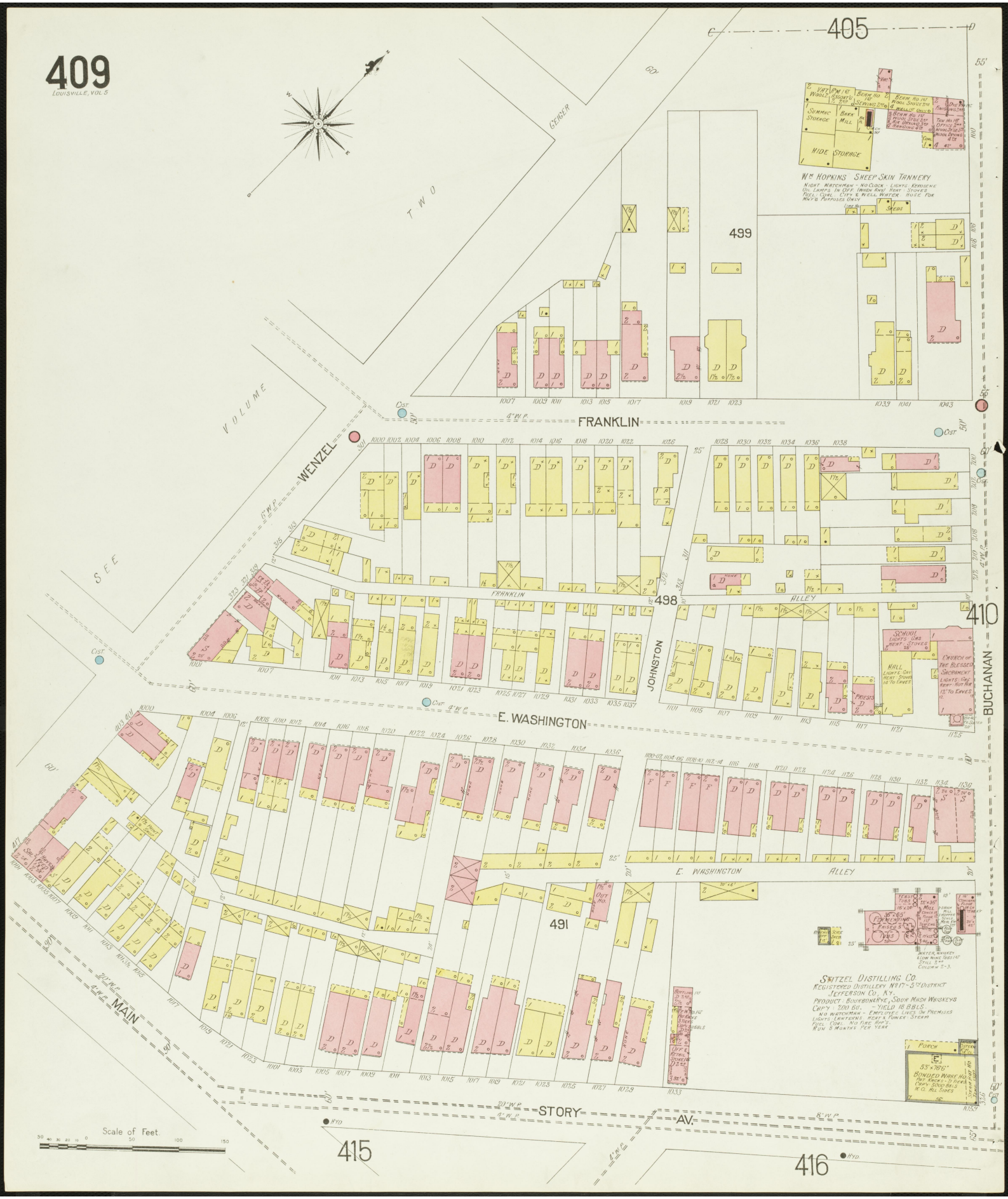
409
LOUISVILLE, VOL 5
405
499
498
491
410
415
416
FRANKLIN
WENZEL
JOHNSTON
BUCHANAN
E. WASHINGTON
MAIN
STORY AV.
ALLEY
Wm HOPKINS SHEEP SKIN TANNERY
SWITZEL DISTILLING CO.
Scale of Feet

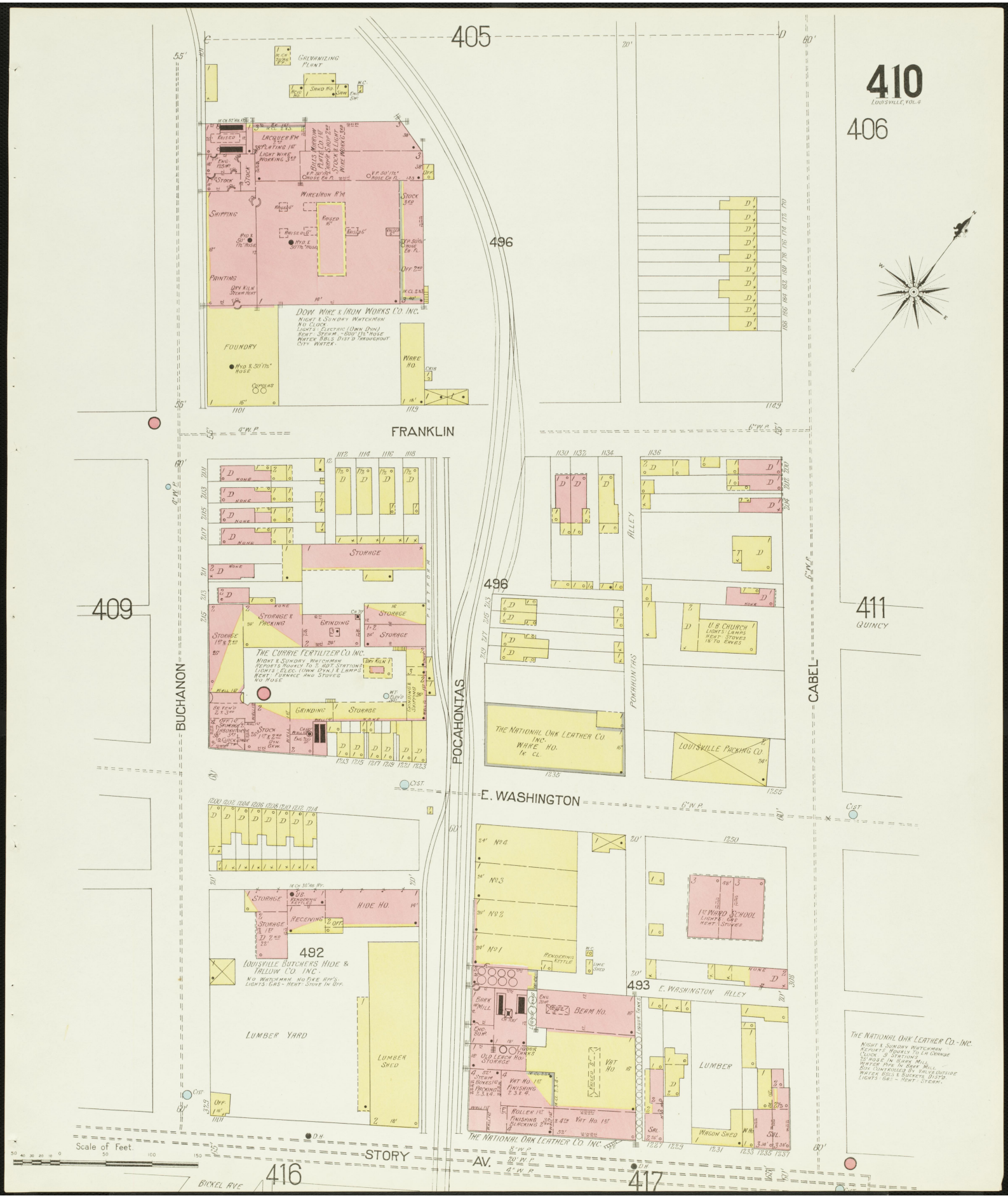
410
LOUISVILLE, VOL. 4
405
406
411
QUINCY
409
496
492
493
FRANKLIN
E. WASHINGTON
STORY AV.
BICKEL AVE
BUCHANON
POCAHONTAS
CABEL
ALLEY
DOW WIRE & IRON WORKS CO. INC.
THE CURRIE FERTILIZER CO. INC.
THE NATIONAL OAK LEATHER CO. INC. WARE HO.
LOUISVILLE PACKING CO.
U.B. CHURCH
1ST WARD SCHOOL
LOUISVILLE BUTCHERS HIDE & TALLOW CO. INC.
THE NATIONAL OAK LEATHER CO. - INC.
Scale of Feet.

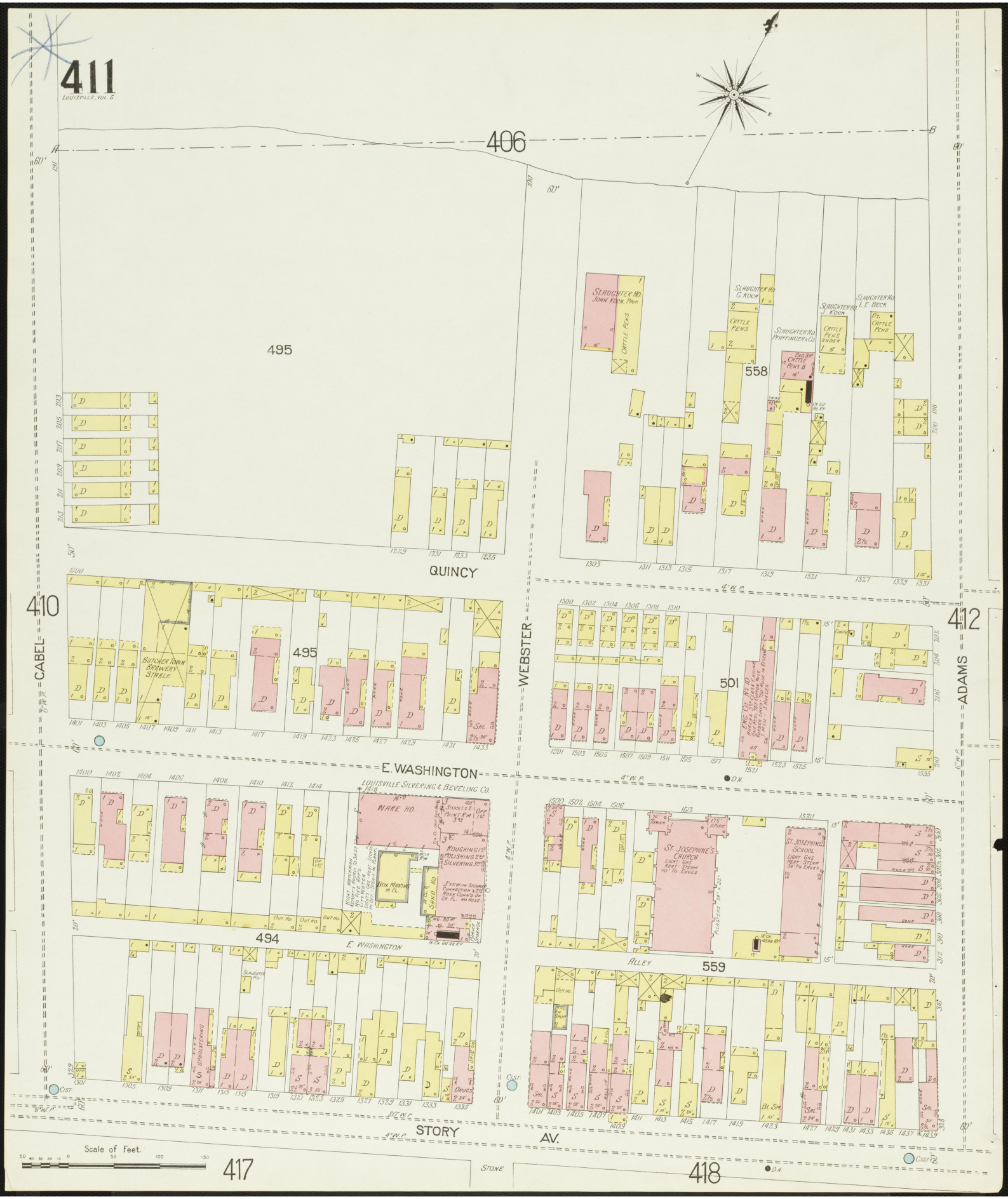
411
LOUISVILLE, VOL. 5
406
495
558
QUINCY
410
CABEL
WEBSTER
412
ADAMS
BUTCHER TOWN BREWERY STABLE
495
501
E. WASHINGTON
LOUISVILLE SILVERING & BEVELING CO.
WARE HO.
494
E. WASHINGTON
ST. JOSEPHINE'S CHURCH
ST. JOSEPHINE'S SCHOOL
559
ALLEY
STORY AV.
Scale of Feet.
417
418
STONE

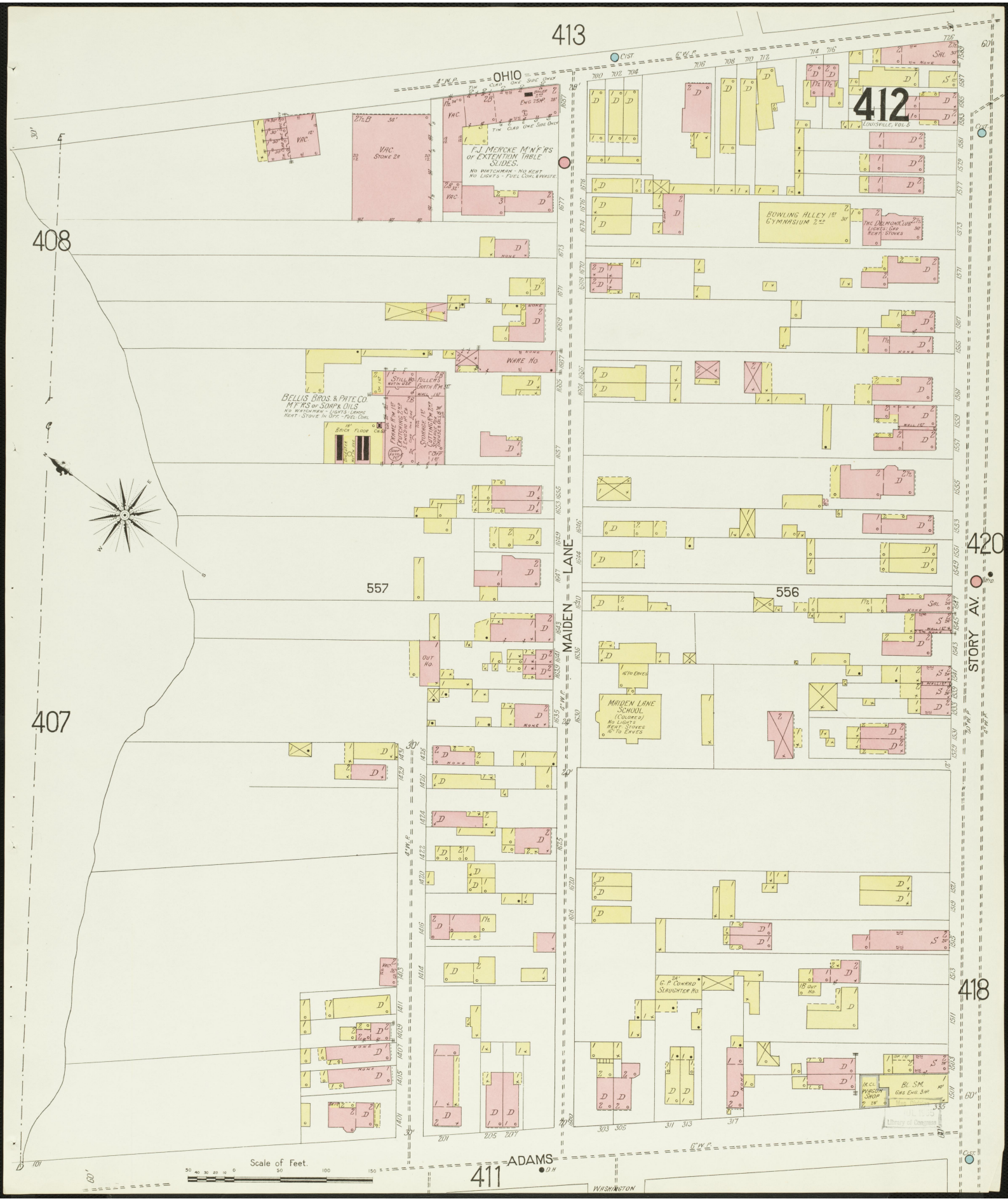
413
412
408
407
411
OHIO
MAIDEN LANE
STORY AV.
ADAMS
WASHINGTON
420
418
557
556
F.J. MERCKE M'N'F'RS OF EXTENTION TABLE SLIDES.
BELLIS BROS. & PATE CO. M'F'RS OF SOAPS & OILS
MAIDEN LANE SCHOOL (COLORED)
BOWLING ALLEY 1st GYMNASIUM 2nd
WARE HO.
G. P. CONRAD SLAUGHTER HO.
Scale of Feet.


413
LOUISVILLE, VOL. 5
408
412
419
550
552
552
MARION
OHIO
STORY AV.
LOST ALLEY
MAIDEN LANE
J. DRYDLE COOPER SHOP
J. DRYDLE - COOPER SHOP
WARE HO.
HIDE HO.
LIME HO.
BEAM HO.
CHAS STOCKER & SON TANNERS
STORAGE
BARK SHED
A. J. JONES SLAUGHTER HO.
A. KLUG & SON M'N'F'R OF SOAP
FRED HORTER SLAUGHTER HO.
CATTLE PEN
Scale of Feet.
CIST.
LETTERLE AV.

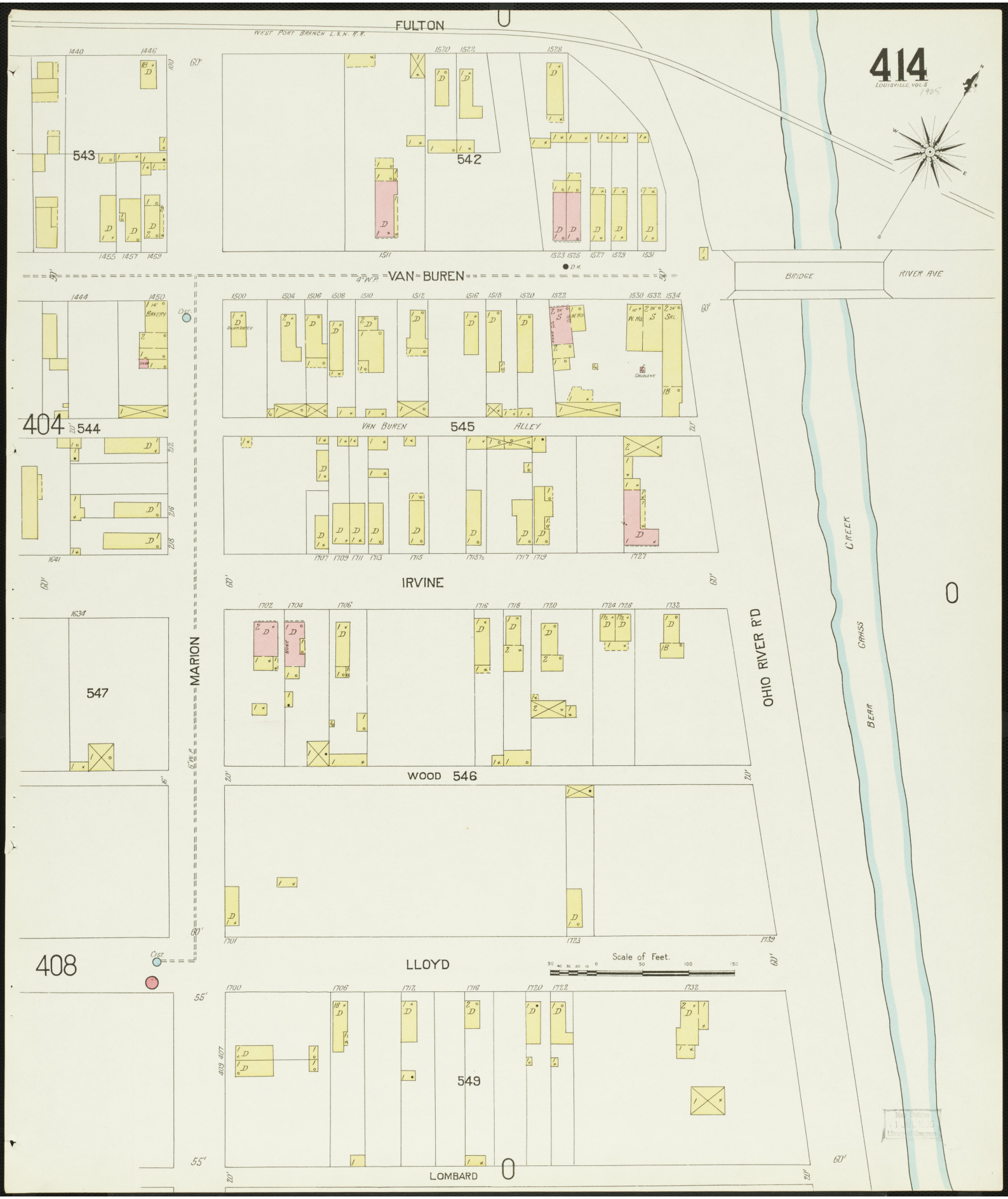
414
LOUISVILLE, VOL. 5
1905
FULTON
WEST PORT BRANCH L. & N. R.R.
VAN BUREN
IRVINE
WOOD
LLOYD
LOMBARD
MARION
OHIO RIVER R'D
BRIDGE
RIVER AVE
BEAR GRASS CREEK
543
542
544
545
546
547
549
404
408
Scale of Feet.


415
LOUISVILLE, VOL. 5
409
STORY AV.
AMERICAN LAUNDRY CO.
STEAM LAUNDRY
489
LUMBER SHED
FIRE RUINS
E. MAIN
NATIONAL CANDY CO. INC. - FRANK A. MENNE FACTORY
CHOCOLATE & STICK R'M
MARSHMALLOW & CREAM DEPT'S
GUM R'M
CARAMEL & PENNY GOODS
LOADING SHED
SUGAR W. HO.
PENNY GOODS
TRINITY A.E. CHURCH
LUMBER SHED
LUMBER 4' TO 6' DRIVE
LUMBER 3' TO 10'
LUMBER 6'
SALES STABLE
HUDSON BROS.
BANK
SHED
E. MAIN ALLEY
485
NATIONAL CANDY CO. WARE HO. FOR RAW MATERIAL
COOPER SHOP
STAVE YARD
JOHNSTON
416
TWO
VOLUME
E. MARKET
WENZEL
SEE
E. MARKET
484
ALLEY
422
LOUISVILLE CAR WHEEL & RAILROAD SUPPLY CO. INC.
FOUNDRY
EARTH FLOOR
BRICK FLOOR
CAR WHEELS & PIG IRON YARD
E. JEFFERSON
421
Scale of Feet.

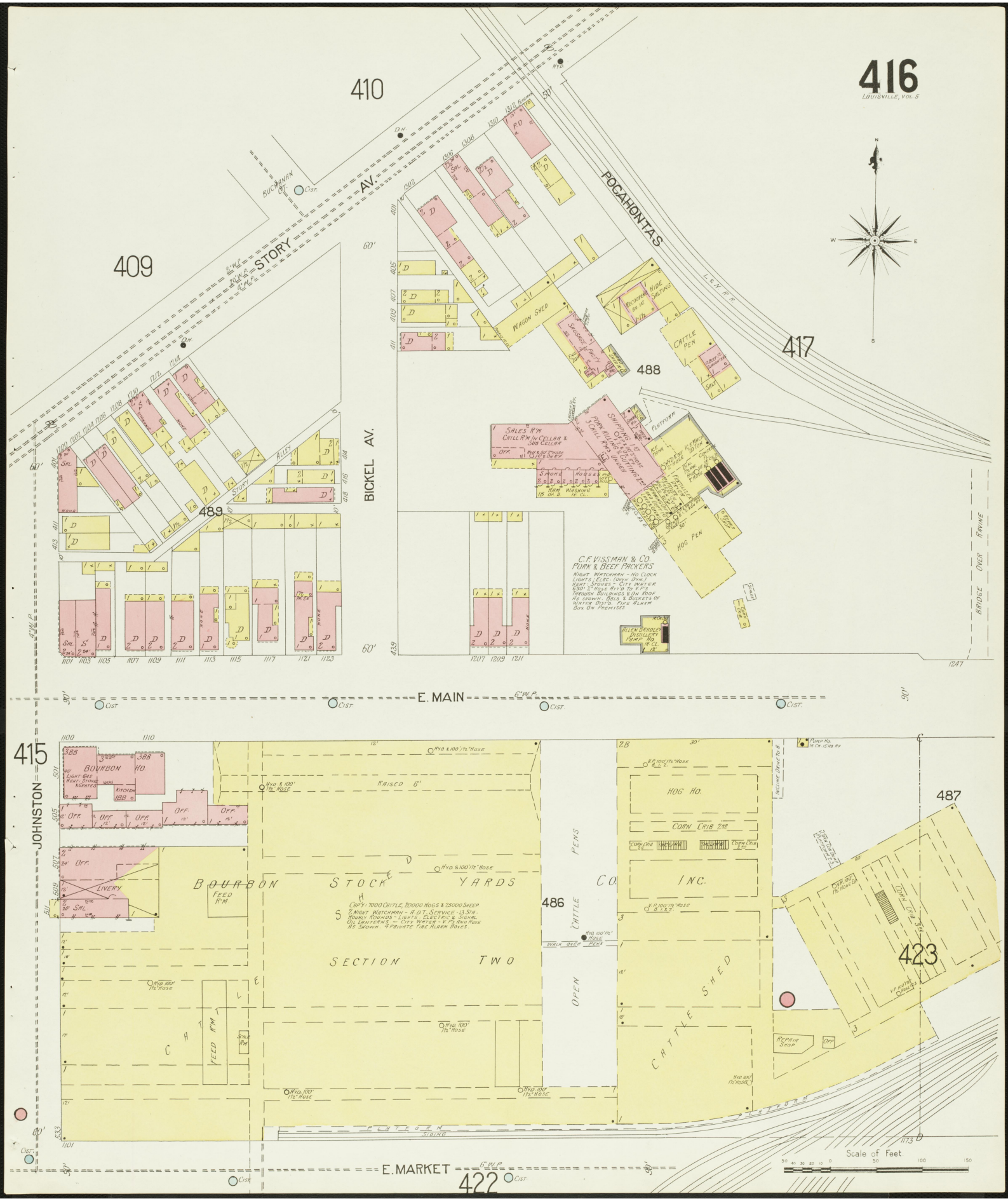
416
LOUISVILLE, VOL. 5
410
409
417
488
489
415
487
486
423
422
STORY AV.
POCAHONTAS
BICKEL AV.
JOHNSTON
E. MAIN
E. MARKET
BRIDGE OVER RAVINE
L. & N. R. R.
WAGON SHED
CATTLE PEN
HOG PEN
SALES R'M
SMOKE HOUSES
HAM WASHING
C.F. VISSMAN & CO.
PORK & BEEF PACKERS
NIGHT WATCHMAN - NO CLOCK
LIGHTS - ELEC. (OWN DYN.)
HEAT - STOVES - CITY WATER
650' 2" HOSE ATT'D TO V.P'S
THROUGH BUILDINGS & ON ROOF
AS SHOWN. BBLS & BUCKETS OF
WATER DIST'D. FIRE ALARM
BOX ON PREMISES
ALLEN BRADLEY DISTILLERY PUMP HO.
BOURBON HO.
LIVERY
BOURBON STOCK YARDS CO.
SECTION TWO
CATTLE PENS
OPEN CATTLE PENS
HOG HO.
CORN CRIB 2ND
INC.
CATTLE SHED
REPAIR SHOP
CATTLE
FEED R'M
RAISED 6'
PLATFORM
SIDING
Scale of Feet



410
411
417
416
418
423
STORY AV.
CABLE
WEBSTER
POCAHONTAS
STONE
E. MAIN
BEAR GRASS CREEK
ELDER
BASE BALL GROUND
GRAND STAND
WOODEN BRIDGE OVER RAVINE
IRON BRIDGE
FOOT BRIDGE
HOG PEN
OPEN CATTLE PEN
LOUISVILLE PACKING CO. - INC.
AMERICAN OAK LEATHER CO.
HIDE & TALLOW HO.
HIDE SALTING
TALLOW W. HO.
BEEF CHILL R'M 1ST
HAM CHILL R'M 2ND
PORK CHILL R'M 3RD
CUTTING FLOOR 2ND
PACKING & LOADING
SAUSAGE FACT'Y 2ND
BEEF KILLING 1ST
HOG KILLING 3RD
WASH R'M 1ST
HAM SEWING 2ND
SMOKE HOUSES
LARD REFINING
CATTLE PEN 1ST
HOG STICKING 3RD
OFFICE 2ND
LOUISVILLE, VOL. 5. HYD.
Scale of Feet.


411
412
418
LOUISVILLE, VOL. 5
STORY AV.
ADAMS
BUTCHERTOWN BREWERY
JOHN F. OERTEL, PROP.
WASH HO.
BEER CELLARS
BBL. REPAIRING
BEER CELLAR
PIPE SHOP
KEG WASHING
W. WEPPLER
PHILIP BURG
F.R. KIENZLEN
G. LAYER SLAUGHTER HO.
STORAGE
SLAUGHTER HO.
VACANT
FORMERLY SLAUGHTER HO
CATTLE PEN
CATTLE SHED
CHILL RM. & CONDENSER
561
BEAR
GRASS
CREEK
417
420
BASE BALL GROUND
ELDER
STONE
ALLEY
560
JOHN PETERS
SPRING
MELLWOOD AV. (RESERVOIR)
E. MAIN
425
Scale of Feet.

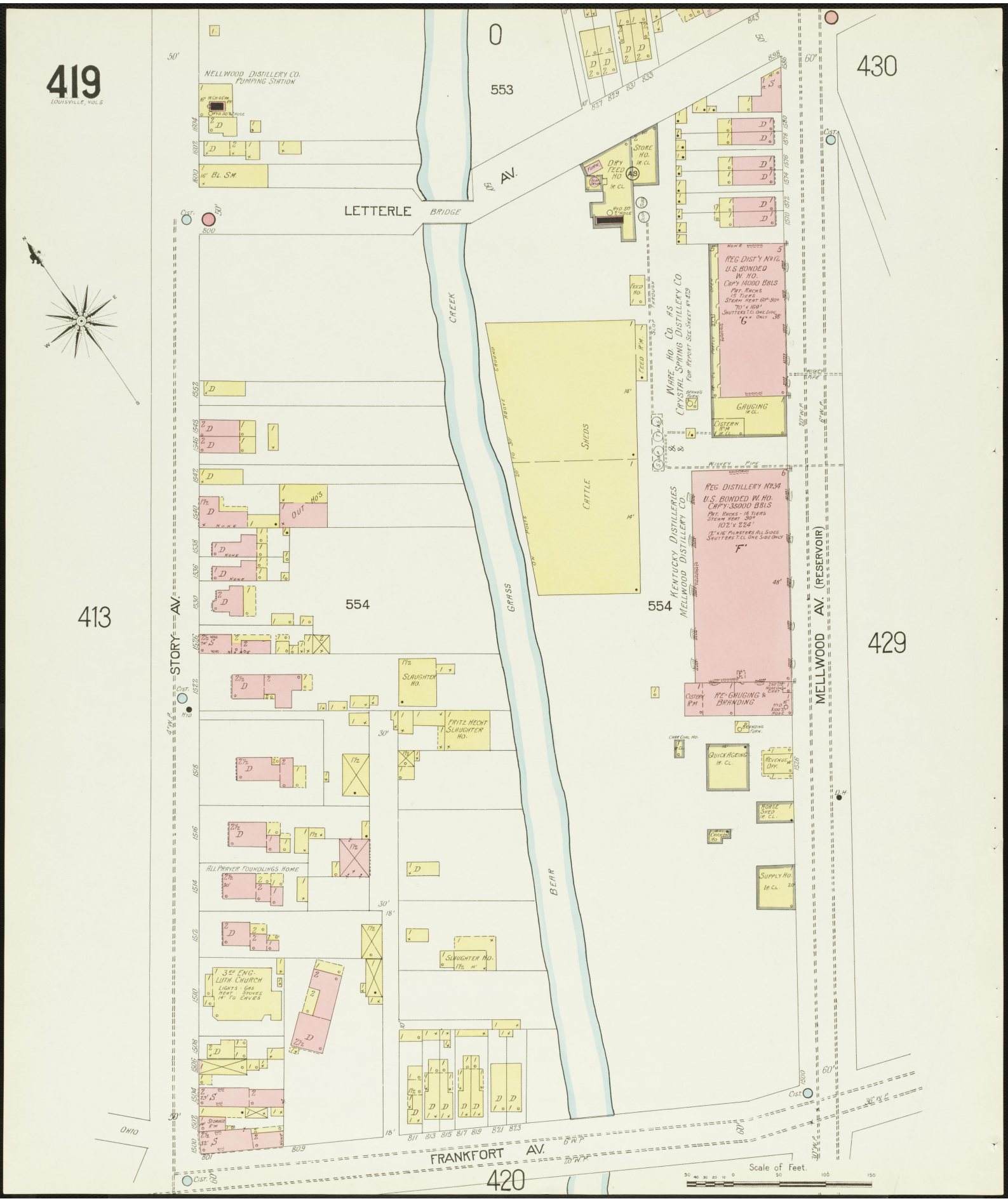

419
LOUISVILLE, VOL 5
430
413
429
420
0
553
554
554
LETTERLE BRIDGE
STORY AV.
MELLWOOD AV. (RESERVOIR)
FRANKFORT AV.
BEAR GRASS CREEK
OHIO
NELLWOOD DISTILLERY CO. PUMPING STATION
BL. SM.
DRY FEED HO.
STORE HO.
REG. DIST'Y No 12
U.S. BONDED W. HO.
CAP'Y 14000 BBLS
GAUGING
WARE HO. CO. AS CRYSTAL SPRING DISTILLERY CO.
FOR REPORT SEE SHEET No 429
CATTLE SHEDS
REG. DISTILLERY No 34
U.S. BONDED W. HO.
CAP'Y: 35000 BBLS
KENTUCKY DISTILLERIES
MELLWOOD DISTILLERY CO.
RE-GAUGING & BRANDING
QUICK AGEING
REVENUE OFF.
HORSE SHED
SUPPLY HO.
SLAUGHTER HO.
FRITZ HECHT SLAUGHTER HO.
ALL PRAYER FOUNDLINGS HOME
3RD ENG. LUTH. CHURCH
LIGHTS: GAS
HEAT: STOVES
14' TO EAVES
OUT HO'S
Scale of Feet.

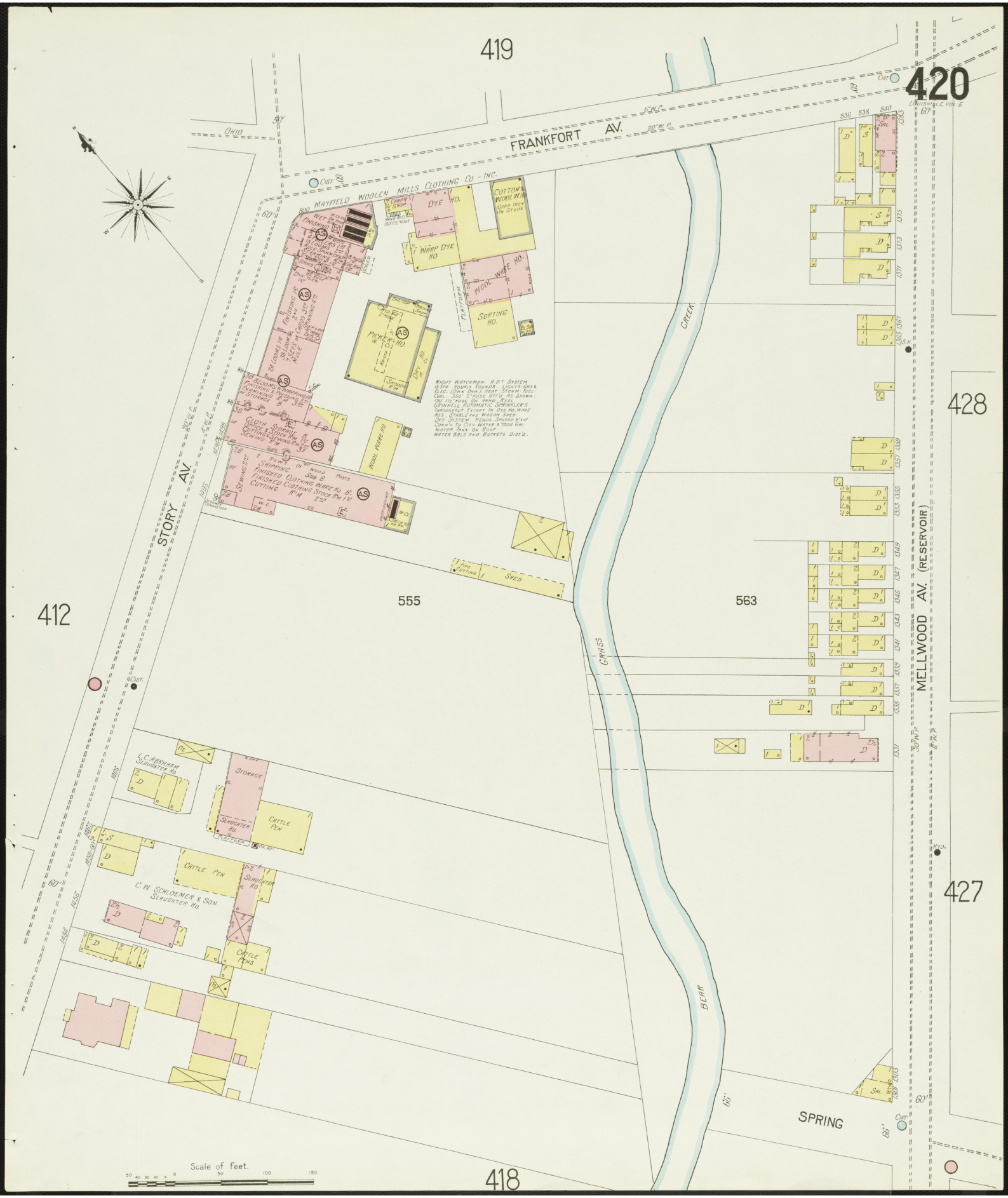
420
419
428
427
418
412
555
563
FRANKFORT AV.
STORY AV.
MELLWOOD AV. (RESERVOIR)
GRASS CREEK
BEAR
SPRING
OHIO
MAYFIELD WOOLEN MILLS CLOTHING CO - INC.
DYE HO.
COTTON & WOOL WKS.
WARP DYE HO.
WOOL WARE HO.
SORTING HO.
PICKING HO.
WOOL WARE HO
SHED
L.C. FERRAMAN SLAUGHTER HO.
STORAGE
SLAUGHTER HO.
CATTLE PEN
C.W. SCHLOEMER & SON SLAUGHTER HO.
CATTLE PENS
Scale of Feet.

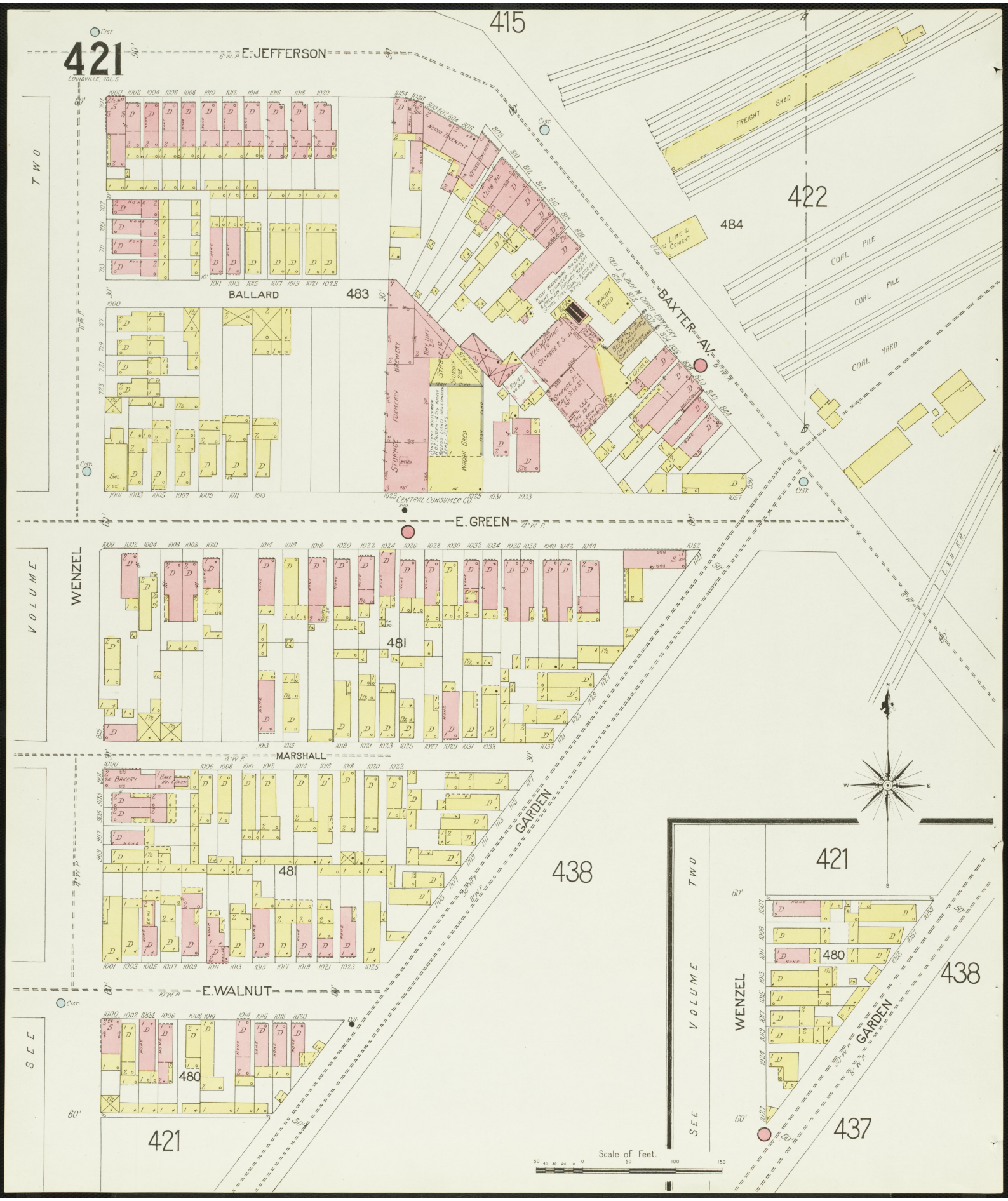
421
LOUISVILLE, VOL. 5
E. JEFFERSON
415
422
484
FREIGHT SHED
COAL PILE
COAL PILE
COAL YARD
BAXTER AV.
BALLARD
483
BREWERY
FORMERLY
STORAGE
WAGON SHED
KILNS
CENTRAL CONSUMER CO.
E. GREEN
WENZEL
481
MARSHALL
GARDEN
438
480
E. WALNUT
421
437
TWO
VOLUME
SEE
Scale of Feet.

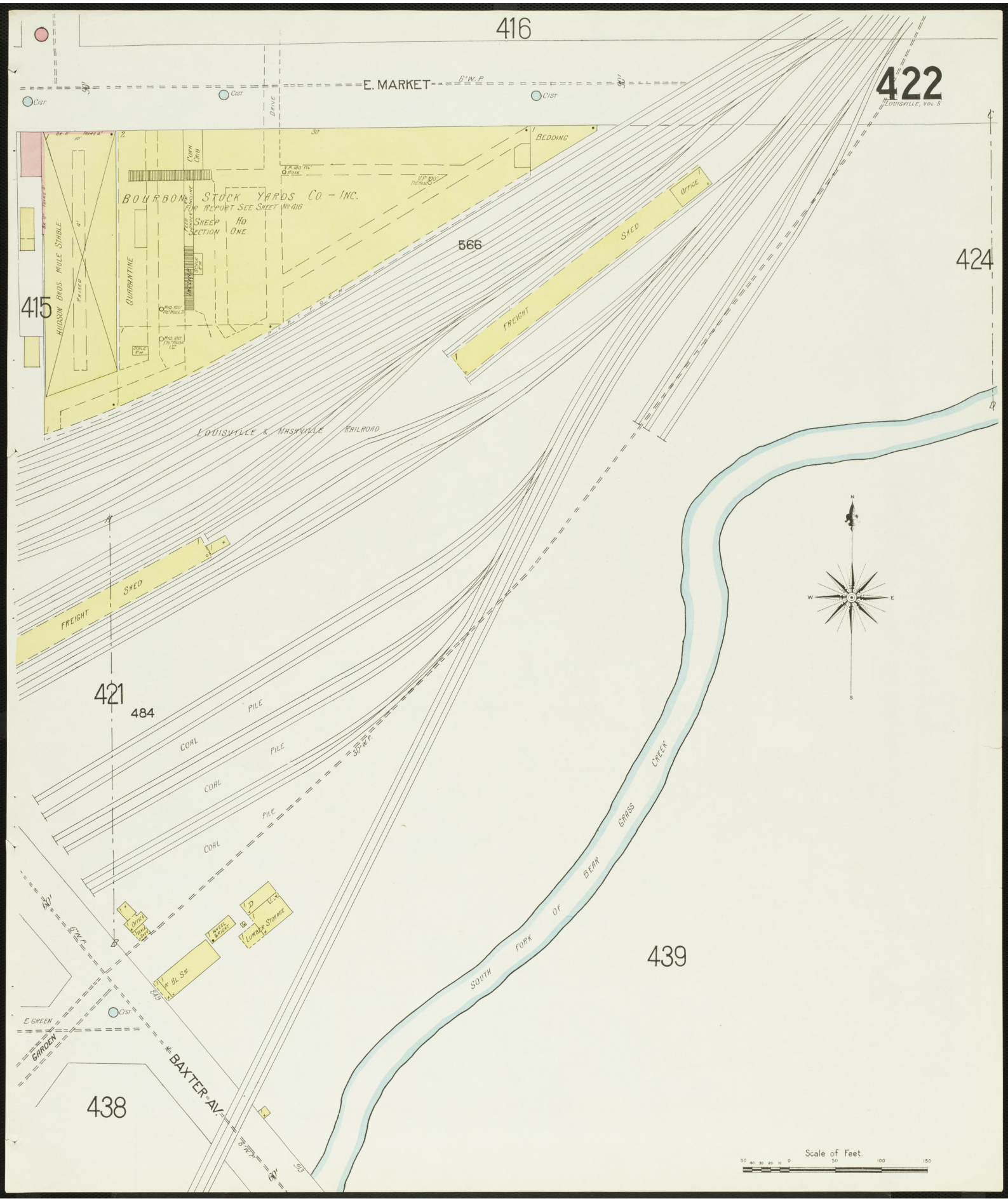

416
E. MARKET
6" W.P.
422
LOUISVILLE, VOL. 5
CIST
DRIVE
BEDDING
CORN CRIB
BOURBON STOCK YARDS CO. - INC.
FOR REPORT SEE SHEET No 416
SHEEP HO
SECTION ONE
HUDSON BROS. MULE STABLE
RAISED
QUARANTINE
415
566
424
OFFICE
SHED
FREIGHT
LOUISVILLE & NASHVILLE RAILROAD
FREIGHT
SHED
421
484
COAL
PILE
COAL
PILE
COAL
PILE
30" W.P.
OFFICE
WHEEL WRIGHT
LUMBER STORAGE
BL. SM.
SOUTH FORK OF BEAR GRASS CREEK
439
E. GREEN
GARDEN
BAXTER AV.
438
Scale of Feet.
50 40 30 20 10 0 50 100 150

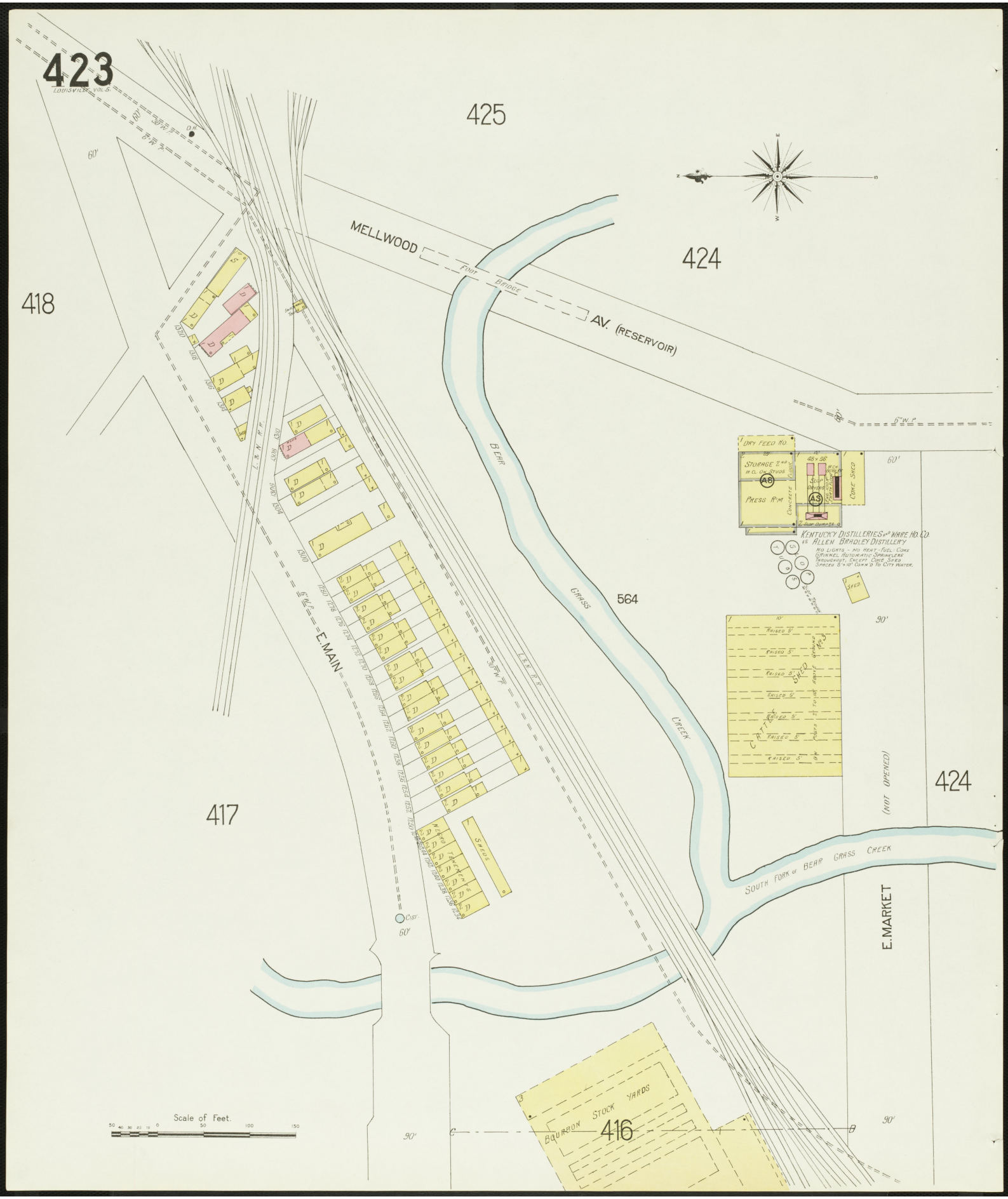
423
LOUISVILLE VOL. 5
425
424
418
417
416
564
MELLWOOD
FOOT BRIDGE
AV. (RESERVOIR)
E. MAIN
BEAR GRASS CREEK
SOUTH FORK OF BEAR GRASS CREEK
E. MARKET
(NOT OPENED)
DRY FEED HO.
STORAGE 2ND
PRESS RM
COKE SHED
KENTUCKY DISTILLERIES & WARE HO. CO.
AS ALLEN BRADLEY DISTILLERY
NO LIGHTS. - NO HEAT. FUEL: COKE
GRINNEL AUTOMATIC SPRINKLERS
THROUGHOUT, EXCEPT COKE SHED.
SPACED 8' x 10' CONN'D TO CITY WATER.
SHED
CATTLE SHED
RAISED 5'
STABLES
BOURBON STOCK YARDS
Scale of Feet.
50 40 30 20 10 0 50 100 150

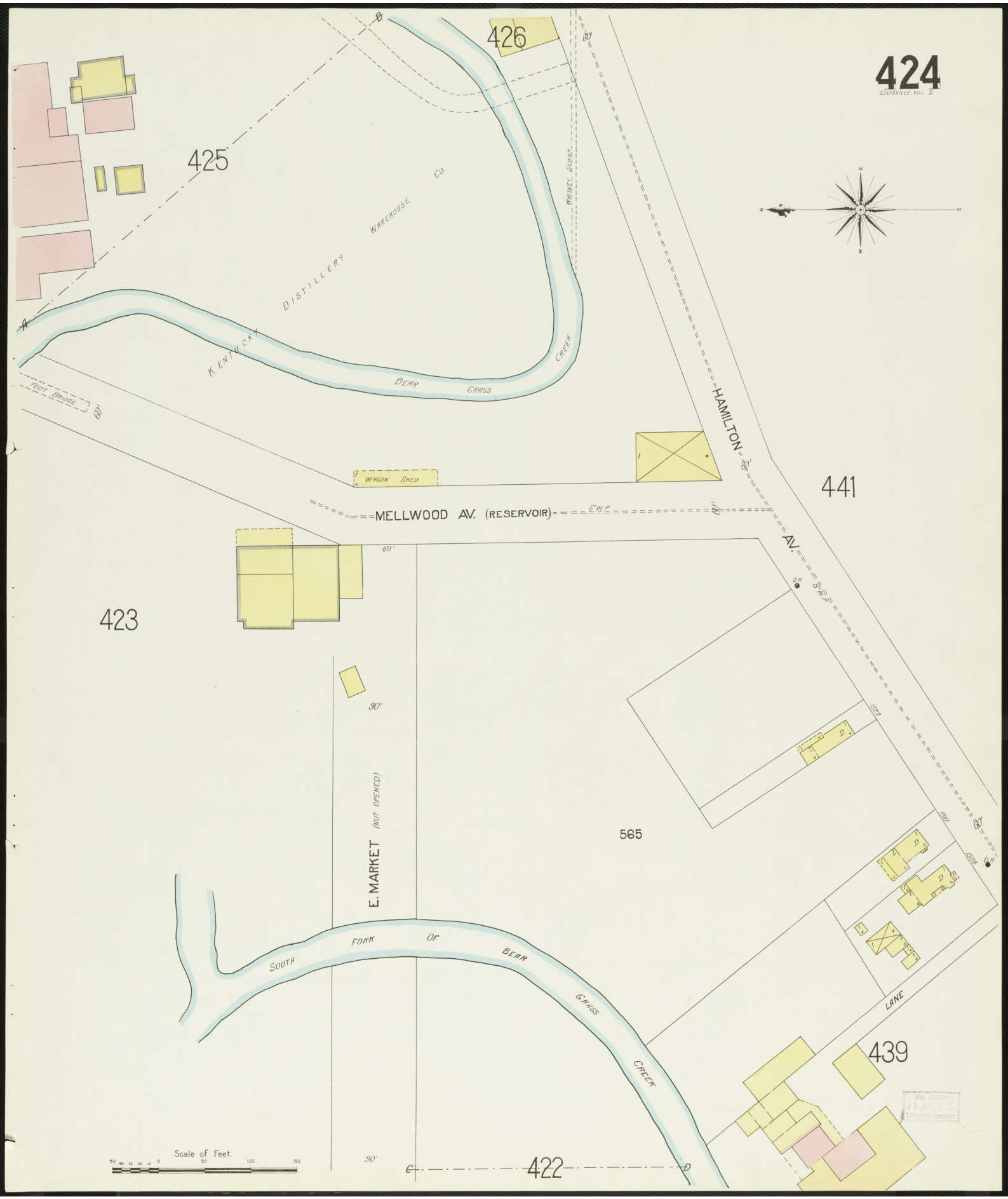
424
LOUISVILLE, VOL. 5
426
425
DISTILLERY
WAREHOUSE
CO.
WEISEL SEWER
KENTUCKY
BEAR
GRASS
CREEK
FOOT BRIDGE
WAGON SHED
HAMILTON
AV.
441
MELLWOOD AV. (RESERVOIR)
423
E. MARKET (NOT OPENED)
565
SOUTH
FORK
OF
BEAR
GRASS
CREEK
LANE
439
422
Scale of Feet.

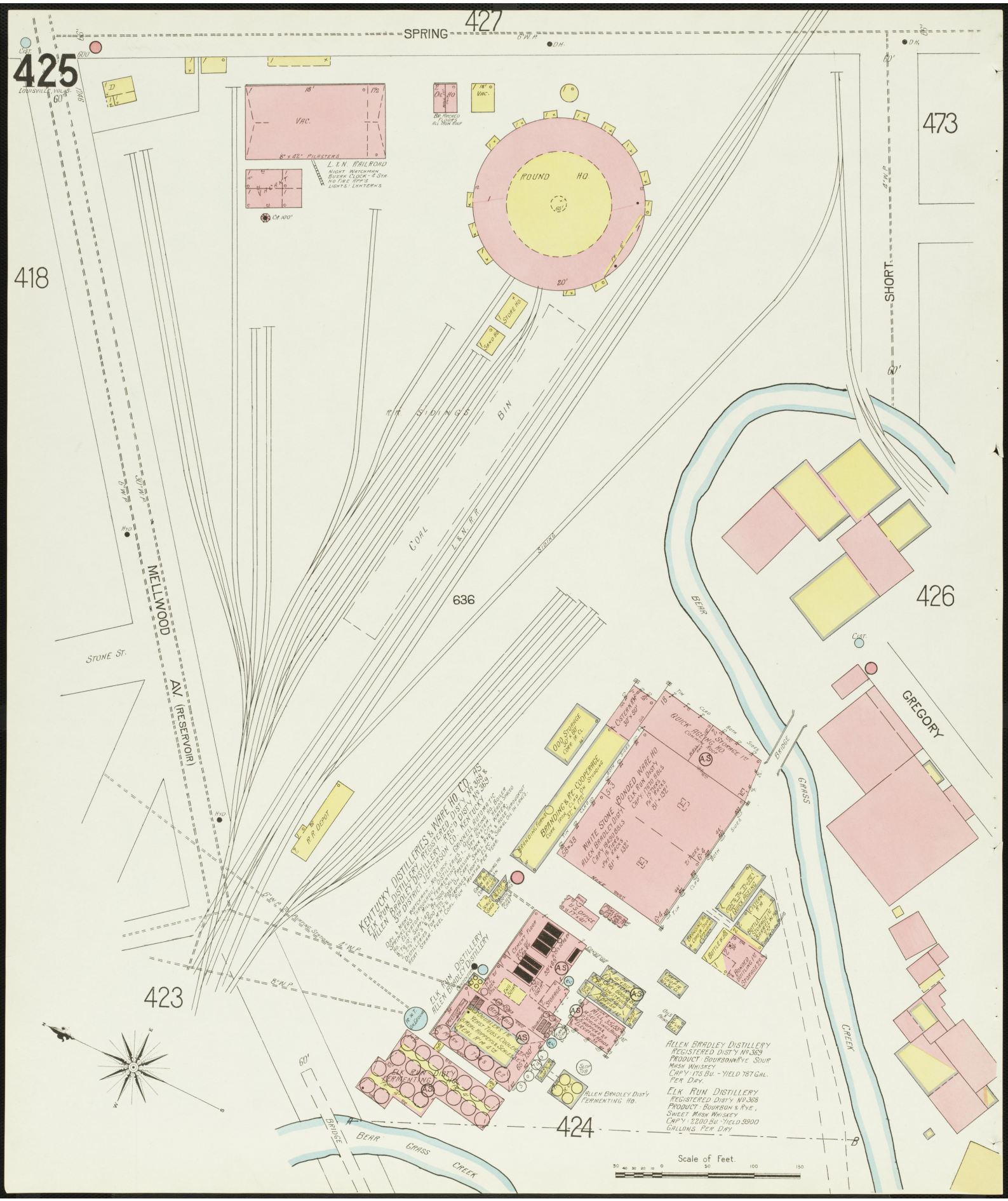

425
427
SPRING
473
418
SHORT
426
GREGORY
423
424
MELLWOOD AV. (RESERVOIR)
STONE ST.
BEAR GRASS CREEK
BRIDGE
ROUND HO.
VAC.
L. & N. RAILROAD
R.R. SIDINGS
COAL BIN
636
R.R. DEPOT
KENTUCKY DISTILLERIES & WARE HO. CO. AS
ELK RUN DISTILLERY REGISTERED DIST'Y No 368 & ALLEN BRADLEY DISTILLERY REG'D DIST'Y No 369
5th DISTRICT JEFFERSON CO. KENTUCKY
ELK RUN DISTILLERY
ALLEN BRADLEY DISTILLERY
ELK RUN DISTY FERMENTING HO.
ALLEN BRADLEY DISTY FERMENTING HO.
ALLEN BRADLEY DISTILLERY
REGISTERED DIST'Y No 369
PRODUCT: BOURBON & RYE SOUR MASH WHISKEY
CAP'Y: 175 BU. - YIELD 787 GAL. PER DAY.
ELK RUN DISTILLERY
REGISTERED DIST'Y No 368
PRODUCT: BOURBON & RYE, SWEET MASH WHISKEY
CAP'Y: 2200 BU. - YIELD 9900 GALLONS PER DAY
Scale of Feet.

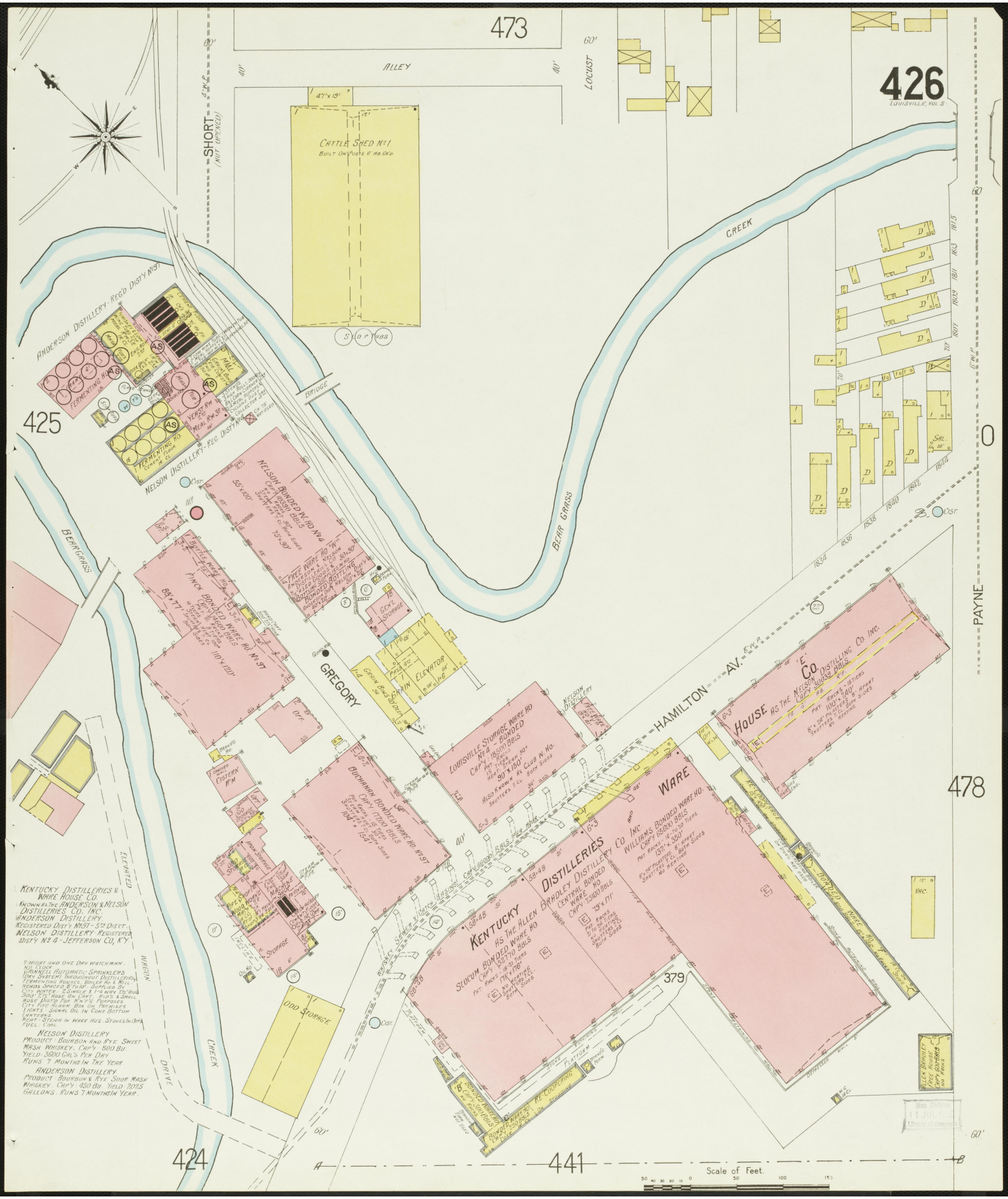


KENTUCKY DISTILLERIES & WARE HOUSE CO.
KNOWN AS THE ANDERSON & NELSON DISTILLERIES CO. INC.
ANDERSON DISTILLERY.
REGISTERED DIST'Y No. 97 - 5TH DIST'CT.
NELSON DISTILLERY - REGISTERED DIST'Y No. 4 - JEFFERSON CO, K'Y.

2 NIGHT AND ONE DAY WATCHMAN.
NO CLOCK.
GRINNELL AUTOMATIC SPRINKLERS (DRY SYSTEM) THROUGHOUT DISTILLERIES, FERMENTING HOUSES, BOILER HO & MILL. HEADS SPACED 8' TO 10'. SUPPLIED BY CITY WATER. 2 SINGLE & 1-4 WAY 2½" HOSE 300' 2½" HOSE ON CART. HOSE & SMALL HOSE DIST'D FOR M'N'F'G PURPOSES. CITY FIRE ALARM BOX ON PREMISES. LIGHTS: SIGNAL OIL IN CONE BOTTOM LANTERNS.
HEAT: STEAM IN WARE HO'S. STOVES IN OFF'S.
FUEL: COAL.

NELSON DISTILLERY
PRODUCT: BOURBON AND RYE SWEET MASH WHISKEY. CAP'Y: 800 BU.
YIELD: 3600 GAL'S PER DAY
RUNS 7 MONTHS IN THE YEAR.

ANDERSON DISTILLERY
PRODUCT: BOURBON & RYE SOUR MASH WHISKEY. CAP'Y: 450 BU. YIELD: 2025 GALLONS. RUNS 7 MONTHS IN YEAR.



427
LOUISVILLE, VOL. 5.
420
MELLWOOD AV. (RESERVOIR)
MELLWOOD 589 ALLEY
FORT
FORT ALLEY
ST. BERNARD
SRRING
CHARLTON
ARLINGTON
626
SPRING ALLEY 'A'
SPRING ALLEY 'B'
CHARLTON ALLEY
ARLINGTON ALLEY
1187
POPE
425
428
473
431
SHORT ST.
L & N R.R.
Scale of Feet.


428
LOUISVILLE, VOL. 5
1905
MELLWOOD
420
AV. (RESERVOIR)
MELLWOOD ALLEY
CHARLTON
STEVENSON
FRANKFORT
AV.
429
427
588
587
WILLIAM
ALLEY
ARLINGTON
1187
POPE
PROSPECT AV.
431
Scale of Feet.


429
419
430
428
431
432
KENTUCKY DISTILLERIES and WARE HOUSE CO.
MELLWOOD DISTILLERY CO.-INC. REGISTERED DISTILLERY No 34
CRYSTAL SPRING DIST'Y CO.- REGISTERED DISTILLERY No 12
5TH DISTRICT-JEFFERSON CO. KY.
MELLWOOD AV. (RESERVOIR)
U.S. BONDED WARE HO "D"
U.S. BONDED WARE HO "E"
U.S. BONDED WARE HO "A"
U.S. BONDED WARE HO "C"
OFFICE
BOTTLE WASHING B
FERMENTING HO
MELLWOOD
ALLEY
1192
WILLIAM
FRANKFORT AV.
H ST.
LETTERLE
HALEY
POPE
1193
STATE
Scale of Feet.


419
478
430
LOUISVILLE, VOL. 5
MELLWOOD AV. (RESERVOIR)
MELLWOOD ALLEY
WILLIAM
BERTIE AV.
LETTERLE AV.
SCHEFFEL AV.
POPE
POPE ALLEY
STATE
ALLEY
CREEK
DRESCHER BRIDGE
1192
1193
1703
429
432
F. SCHOEFFEL SLAUGHTER HO.
E. E. BECK SLAUGHTER HO.
JOS. OPPENHEIMER SLAUGHTER HO.
ROBERT BECK SLAUGHTER HO.
SLAUGHTER HO.
KILLING
SHED
Scale of Feet.



431
428
POPE
LOUISVILLE, VOL. 5
POPE
ALLEY
1187
1188
429
SMYSER AV. PUBLIC SCHOOL
LIGHTS: OIL IN BLK R'M ONLY
HEAT: STEAM
LUMBER SHED
TIN SHOP
SMYSER
AV.
PROSPECT
ALLEY
SMYSER
ALLEY
PROSPECT AV.
FRANKFORT AV.
STOLL
AV.
432
427
POPE
PROSPECT
ALLEY
1576
STOLL
ALLEY
1189
FRANKFORT
473
431
HALDEMAN AV.
433
Scale of Feet.

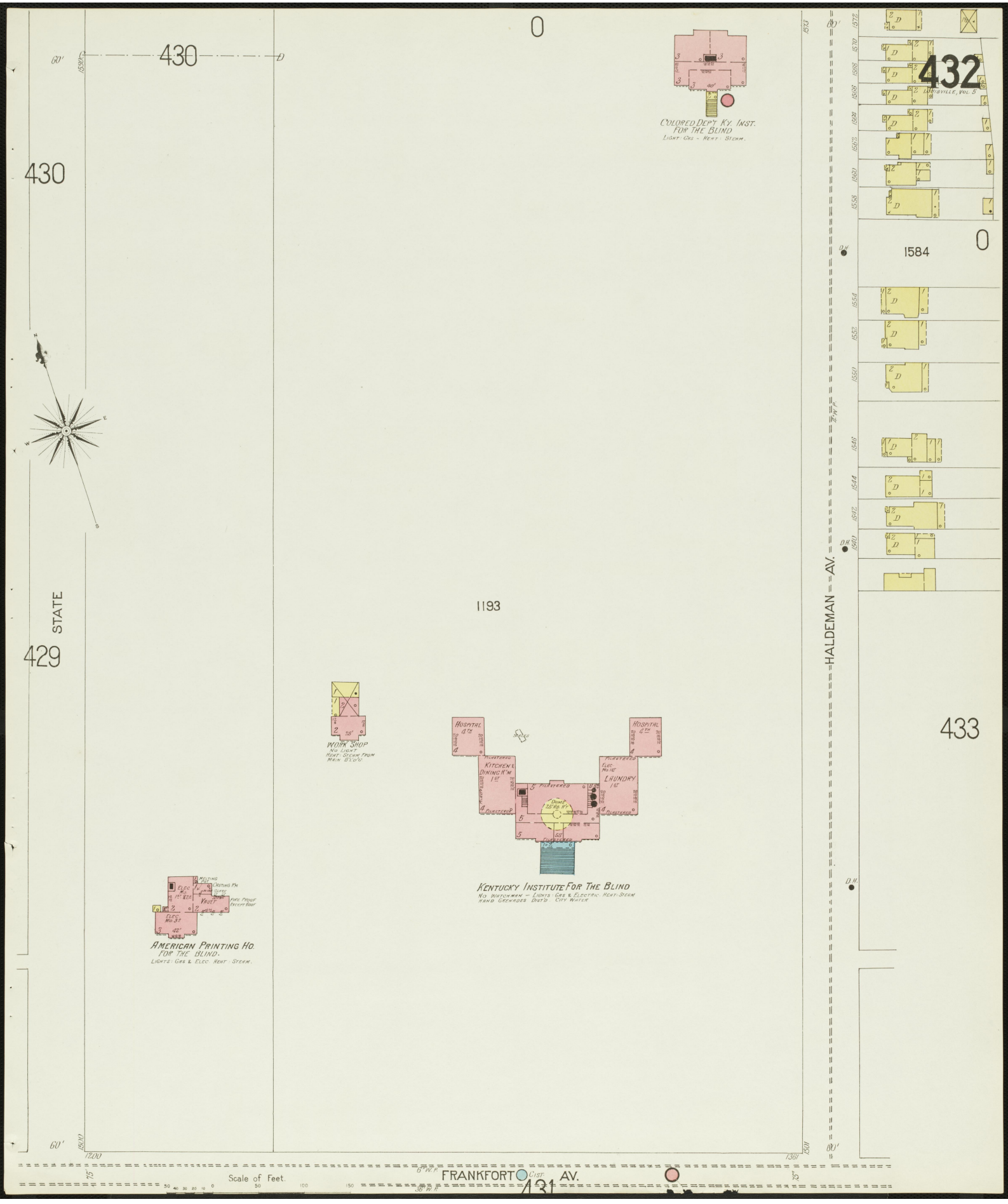

430
430
429
STATE
0
432
0
1584
433
431
1193
HALDEMAN AV.
FRANKFORT AV.
COLORED DEPT KY. INST. FOR THE BLIND
LIGHT: GAS - HEAT: STEAM.
WORK SHOP
NO LIGHT
HEAT: STEAM FROM MAIN B'LD'G.
HOSPITAL 4TH
KITCHEN & DINING R'M 1ST
LAUNDRY 1ST
DOME 25' HG. R'Y
KENTUCKY INSTITUTE FOR THE BLIND
NO WATCHMAN - LIGHTS: GAS & ELECTRIC. HEAT: STEAM
HAND GRENADES DIST'D. CITY WATER
AMERICAN PRINTING HO. FOR THE BLIND.
LIGHTS: GAS & ELEC. HEAT: STEAM.
VAULT
FIRE PROOF EXCEPT ROOF
Scale of Feet.


431
433
HALDEMAN AV.
LOUISVILLE, VOL. 5.
432
HALDEMAN AV.
4" W. P.
1577
ALLEY
FRANKFORT
HALDEMAN ALLEY
WAVERLY AV.
6" W. P.
1583
HALDEMAN ALLEY
CORAL CT.
CORAL AV.
FRANKFORT AV.
1577
ALLEY
WAVERLY
YOUNG
CLIFTON BAPTIST CHURCH
CORAL 1700 ALLEY
BELLAIRE AV.
6" W. P.
1582
L. & N. R.R.
434
Scale of Feet.

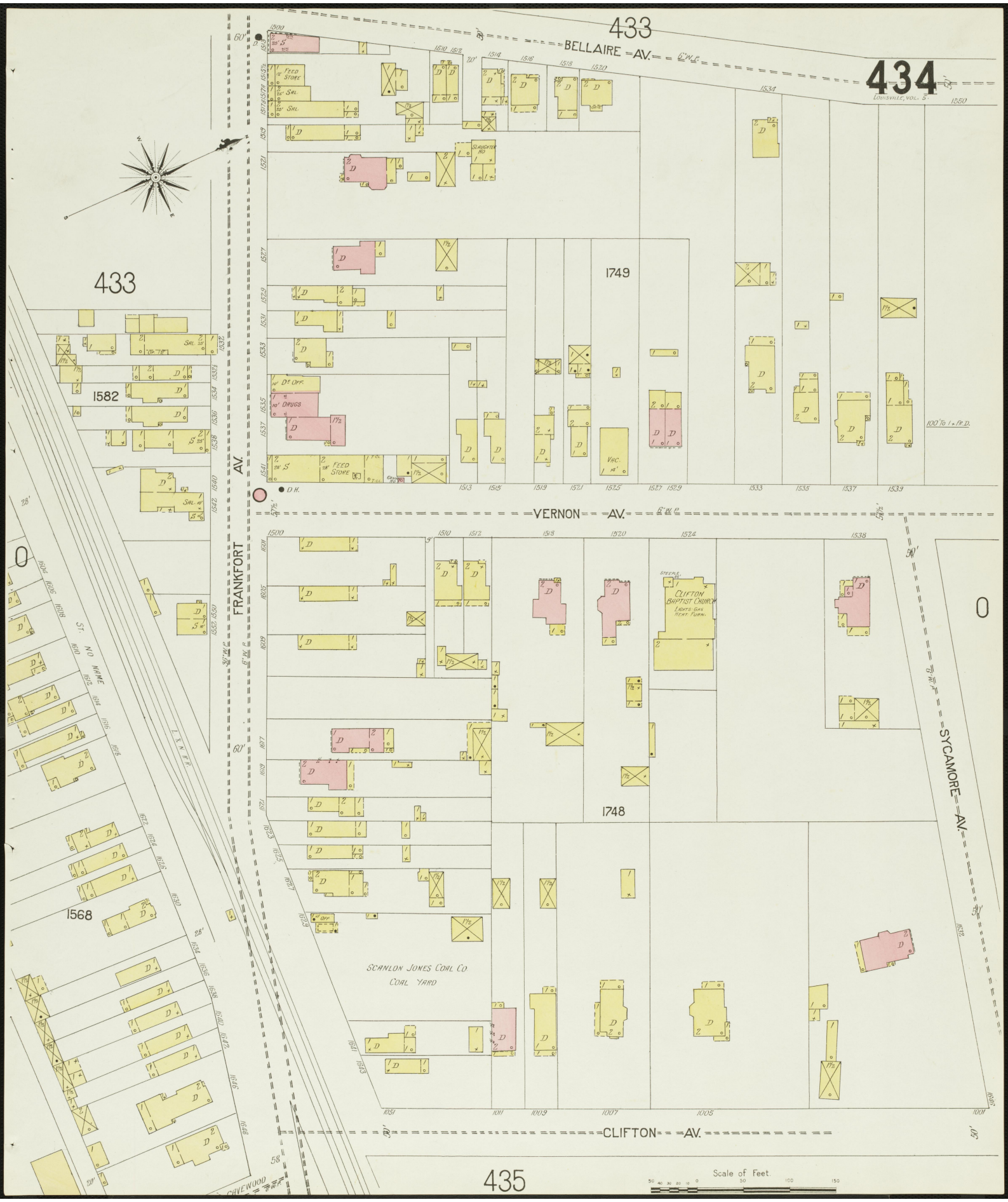
433
BELLAIRE AV.
434
LOUISVILLE, VOL. 5
433
1749
1582
FRANKFORT AV.
VERNON AV.
1748
CLIFTON BAPTIST CHURCH
SCANLON JONES COAL CO.
COAL YARD
SYCAMORE AV.
1568
ST. NO NAME
CLIFTON AV.
435
Scale of Feet


435
LOUISVILLE VOL. 5
SYCAMORE
CLIFTON AV.
CLIFTON ALLEY "A"
CLIFTON ALLEY "B"
JANE
JANE ALLEY
1751
434
436
L. & N. R. R.
FRANKFORT AV.
FRANKFORT
RASTETTE AV.
BERGERMEIER AV.
CAVEWOOD AV.
PAYNE
477
1568
1550
1553
ALLEY
ST. FRANCIS OF ROME R.C. CHURCH
PARISH SCHOOL
WESTERMAN MEMORIAL EV. L. CHURCH
Scale of Feet.



436
LOUISVILLE VOL. 5
474
FRANCK AV.
GALT AV.
PETERSON AV.
RAYMOND AV.
HUPE AV.
BERGERMEIER AV.
FRANKFORT AV.
PAYNE
KEATS AV.
JANE ST.
GALT ALLEY
FRANKFORT ALLEY
CLIFTON AND CRESCENT HILL PUBLIC SCHOOL
CLIFTON & CRESCENT HILL M.E. CHURCH
HAY & FEED
GREEN HO'S
BEER GARDEN
WAGON SHED
WAGON PAINT'G
BL. SM. AND WAGON SHOP
L. & N. R. R.
1540
1541
1521
1525
1580
435
436
Scale of Feet.

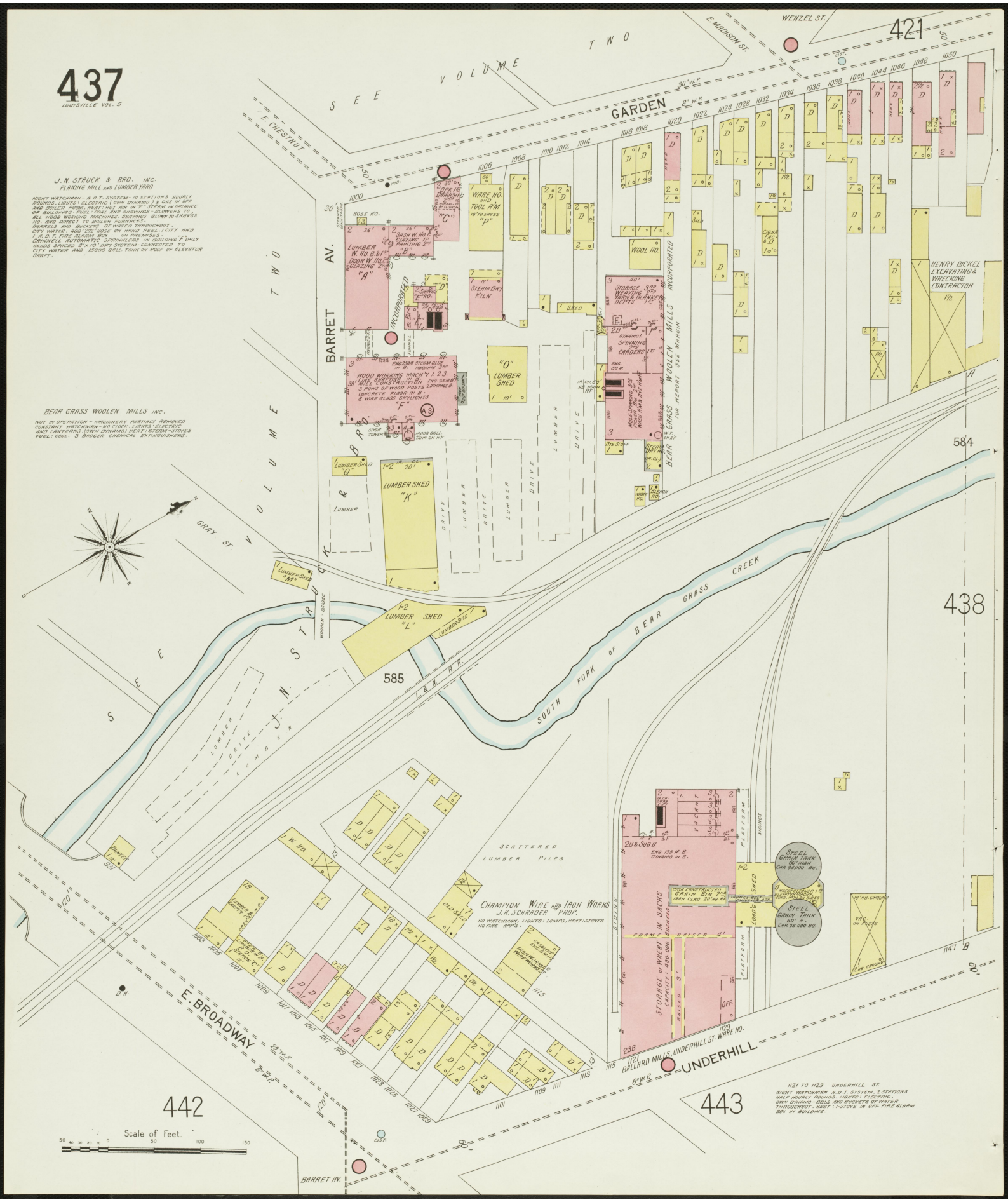
437
LOUISVILLE VOL. 5
J. N. STRUCK & BRO. INC.
PLANING MILL AND LUMBER YARD
NIGHT WATCHMAN - A.D.T. SYSTEM - 10 STATIONS HOURLY ROUNDS. LIGHTS: ELECTRIC (OWN DYNAMO) & GAS IN OFF. AND BOILER ROOM. HEAT: HOT AIR IN "T". STEAM IN BALANCE OF BUILDINGS. FUEL: COAL AND SHAVINGS - BLOWERS TO ALL WOOD WORKING MACHINES. SHAVINGS BLOWN TO SHAVGS HO. AND DIRECT TO BOILER FURNACES.
BARRELS AND BUCKETS OF WATER THROUGHOUT.
CITY WATER. 400' 2½" HOSE ON HAND REEL. 1 CITY AND 1 A.D.T. FIRE ALARM BOX ON PREMISES.
GRINNELL AUTOMATIC SPRINKLERS IN BUILDING "F" ONLY HEADS SPACED 8'x10' DRY SYSTEM - CONNECTED TO CITY WATER AND 15000 GALL. TANK ON ROOF OF ELEVATOR SHAFT.
BEAR GRASS WOOLEN MILLS INC.
NOT IN OPERATION - MACHINERY PARTIALLY REMOVED CONSTANT WATCHMAN - NO CLOCK. LIGHTS: ELECTRIC AND LANTERNS. (OWN DYNAMO) HEAT: STEAM - STOVES FUEL: COAL. 3 BADGER CHEMICAL EXTINGUISHERS.
SEE VOLUME TWO
GARDEN
E. CHESTNUT
E. MADISON ST.
WENZEL ST.
421
BARRET AV.
INCORPORATED
LUMBER W. HO. B & 1ST DOOR W. HO. GLAZING "A"
SASH W. HO. F. GLAZING 1ST PAINTING 2ND "B"
WARE HO. AND TOOL R'M 18' TO EAVES "P"
STEAM DRY KILN
WOOD WORKING MACH'Y 1, 2, 3. LINE SHAFTING IN B. MILL CONSTRUCTION 3 ROWS OF WOOD POSTS 2 DYNAMOS B. CONCRETE FLOOR IN B. 8 WIRE GLASS SKYLIGHTS "F"
"O" LUMBER SHED
WOOL HO.
STORAGE 3RD WEAVING 2ND YARN & BLANKET DEPTS 1ST
SPINNING 2ND CARDERS 1ST
BEAR GRASS WOOLEN MILLS INCORPORATED FOR REPORT SEE MARGIN
HENRY BICKEL EXCAVATING & WRECKING CONTRACTOR
LUMBER SHED "Q"
LUMBER SHED "K"
LUMBER SHED "M"
LUMBER SHED "L"
LUMBER
DRIVE
GRAY ST.
SEE VOLUME TWO
J. N. STRUCK & BRO.
584
585
438
SOUTH FORK OF BEAR GRASS CREEK
L. & N. R.R.
SCATTERED LUMBER PILES
CHAMPION WIRE AND IRON WORKS
J. H. SCHRADER PROP.
NO WATCHMAN, LIGHTS: LAMPS, HEAT: STOVES NO FIRE APP'S.
STORAGE OF WHEAT IN SACKS
FRAME RAISED 4'
STEEL GRAIN TANK 80' HIGH CAP. 95,000 BU.
STEEL GRAIN TANK 60' H. CAP. 95,000 BU.
PLATFORM
SIDINGS
LOAD'G SHED
E. BROADWAY
UNDERHILL
BALLARD MILLS, UNDERHILL ST. WARE HO.
442
443
1121 TO 1129 UNDERHILL ST.
NIGHT WATCHMAN A.D.T. SYSTEM. 2 STATIONS HALF HOURLY ROUNDS. LIGHTS: ELECTRIC. OWN DYNAMO - BELS AND BUCKETS OF WATER THROUGHOUT. HEAT: 1 STOVE IN OFF. FIRE ALARM BOX IN BUILDING.
Scale of Feet.
50 40 30 20 10 0 50 100 150



438
421
422
439
437
443
445
E. GREEN
GARDEN
E. WALNUT
MARSHALL
HAMILTON AV.
UNDERHILL
BAXTER AV.
SOUTH FORK OF BEAR GRASS CREEK
L. & N. R.R.
WEAVING 1ST. MULE SPINNING 2ND.
MULE SPINNING
SHODDY R'M B. FINISHING 1ST. MULE SPINNING
5 CARDERS (SHODDY) IRON CLAD
SHODDY, PICKER AND DYE ROOM
WARE HO. No 1
WARE HO. No 2
ECLIPSE WOOLEN MILL - INCORPORATED -
NIGHT AND DAY WATCHMAN - A.D.T. SERVICE - 8 STATIONS, HOURLY ROUNDS - HEAT: STEAM - FUEL: COAL - LIGHTS: ELECTRIC & GAS - (OWN DYNAMO) 1 CITY & 1 A.D.T. FIRE ALARM BOX ON PREMISES - CITY WATER - V. P.S. AND HOSE AS SHOWN - 1 OUTSIDE D. HYD. & 200' 2" HOSE - AUTOMATIC SPRINKLERS THROUGHOUT EXCEPT WARE HOUSES No 1 & 2 AND OFFICE - DRY SYSTEM - HEADS SPACED 8' x 10' CONNECTED TO CITY WATER AND 12000 GAL. WATER TANK IN 5TH. FLOOR OF TOWER - TANK ELEVATED 15' ABOVE HIGHEST HEAD -
HENRY BICKEL EXCAVATING & WRECKING CONTRACTOR
OLD BUILDING MATERIAL
WAGON SHED
HORSE SHED
LUMBER SHED
LUMBER 6'
LUMBER 2' TO 10'
CARP'R SHOP
SCATTERED PILES OF LUMBER
PLASTER OF PARIS WORK
LUMBER SHED
CARP'R SHOP
DRESSED LUMBER WARE HO.
DRUGS
PRIVATE ALLEY
VACANT
Formerly WOOLEN MILL
"A"
"B"
"C"
H. WOLKE & BRO. FURNITURE CO. INC.
NO. WATCHMAN - HEAT: STEAM - FUEL: COAL & SHAVINGS - LIGHTS: ELECTRIC - (OWN DYNAMO) BLOWERS TO WOODWORKING MACHINERY - WATER BBLS AND BUCKETS DISTRIBUTED - CITY WATER - V. P. & 50' 2" HOSE ATT. TO EACH FLOOR IN "B" STAIRWAYS ENCLOSED -
WOODWORKING MACH'Y B. & 1ST. BENCH WORK 2D. IRON CLAD ALL SIDES
VARNISHING & FINISHING 1ST. WARE ROOM & SHIPPING BAS'T. LUMBER STORAGE-CELLAR
OFF. B.
OVERHILL
CIST.
Scale of Feet.


439
LOUISVILLE, VOL. 5
424
441
440
422
438
445
565
567
568
LANE
PINE
COOPER
DRIVE
HAMILTON AV.
HULL
BAXTER AV.
FERN
SOUTH FORK OF BEAR GRASS CREEK
H. A. KRAFT, SLAUGHTER HO.
CATTLE PEN
GEORGE KRAFT, SLAUGHTER HO.
W. KISER, SLAUGHTER HO.
Formerly SOUTHERN MALTING CO.
MALT BINS
VACANT
JACOB FRANCK, SLAUGHTER HO.
PETER A. FRANCK, SLAUGHTER HO.
W. H. JARVIS & SON SLAUGHTER HO.
ICE CELLAR UNDER SLAUGHTER HO.
OLD BUILDING MATERIALS
UPHOLSTERING
CARRIAGE PAINTING
HOWE MANUFACTURING COMPANY
CORE MAKING
FOUNDRY
EARTH FLOOR
Private Alley
BRASS FINISHING
MACHINE SHOP
PIPE STORAGE 1ST
MACHINE SHOP 2ND
SHEET METAL WORK
PATTERN STORAGE
LOUISVILLE DRYING MACHINERY CO.
SAND SHED
Scale of Feet.
50 40 30 20 10 0 50 100 150
HAMILTON AV.
UNDERHILL ST

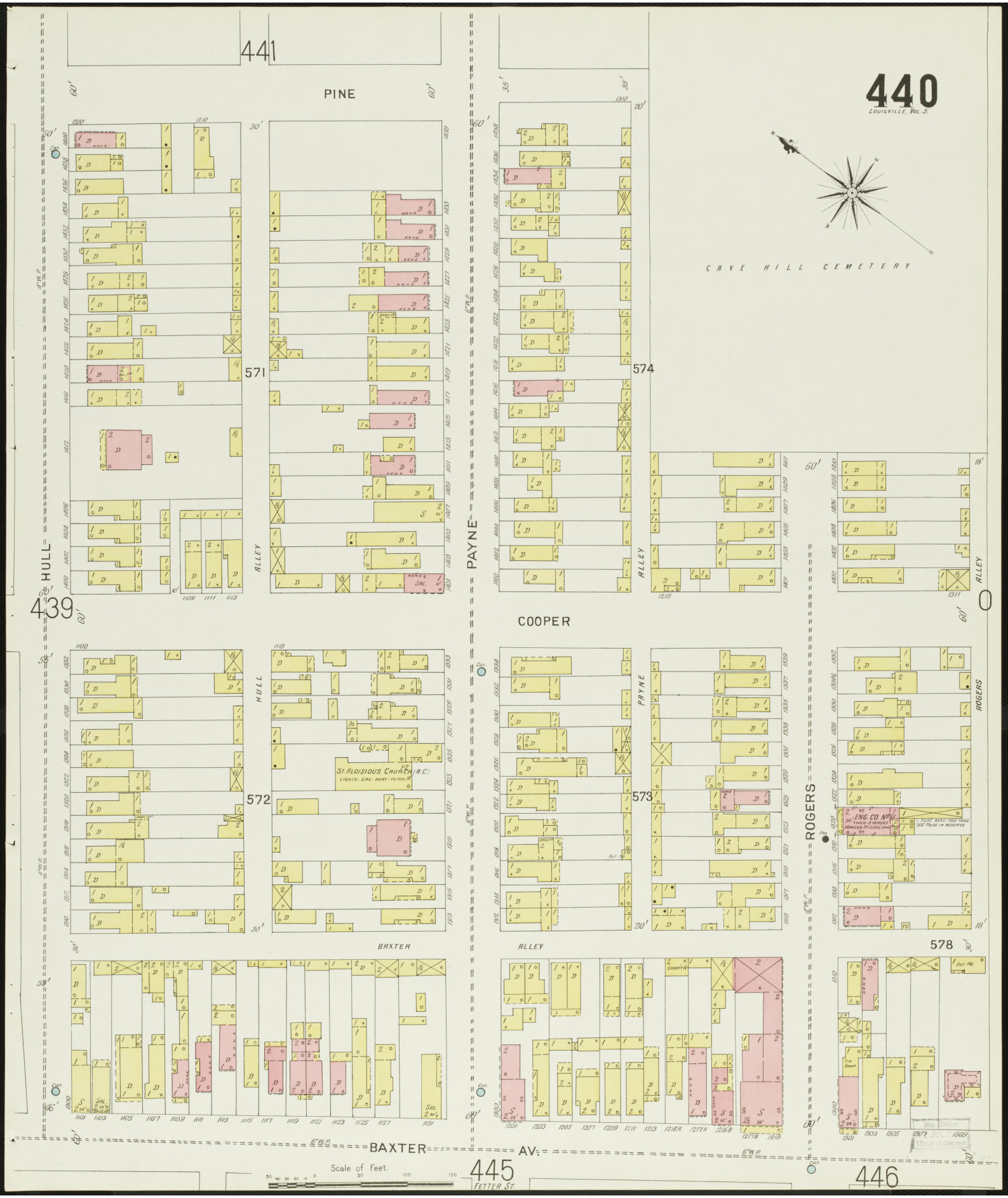
440
LOUISVILLE, VOL. 5.
CAVE HILL CEMETERY
441
PINE
COOPER
HULL
PAYNE
ROGERS
BAXTER
ALLEY
BAXTER AV.
FETTER ST.
439
571
572
573
574
578
445
446
ST. ALOISIOUS CHURCH (R.C.)
ENG. CO. No. 4
Scale of Feet.
Map Division
Library of Congress

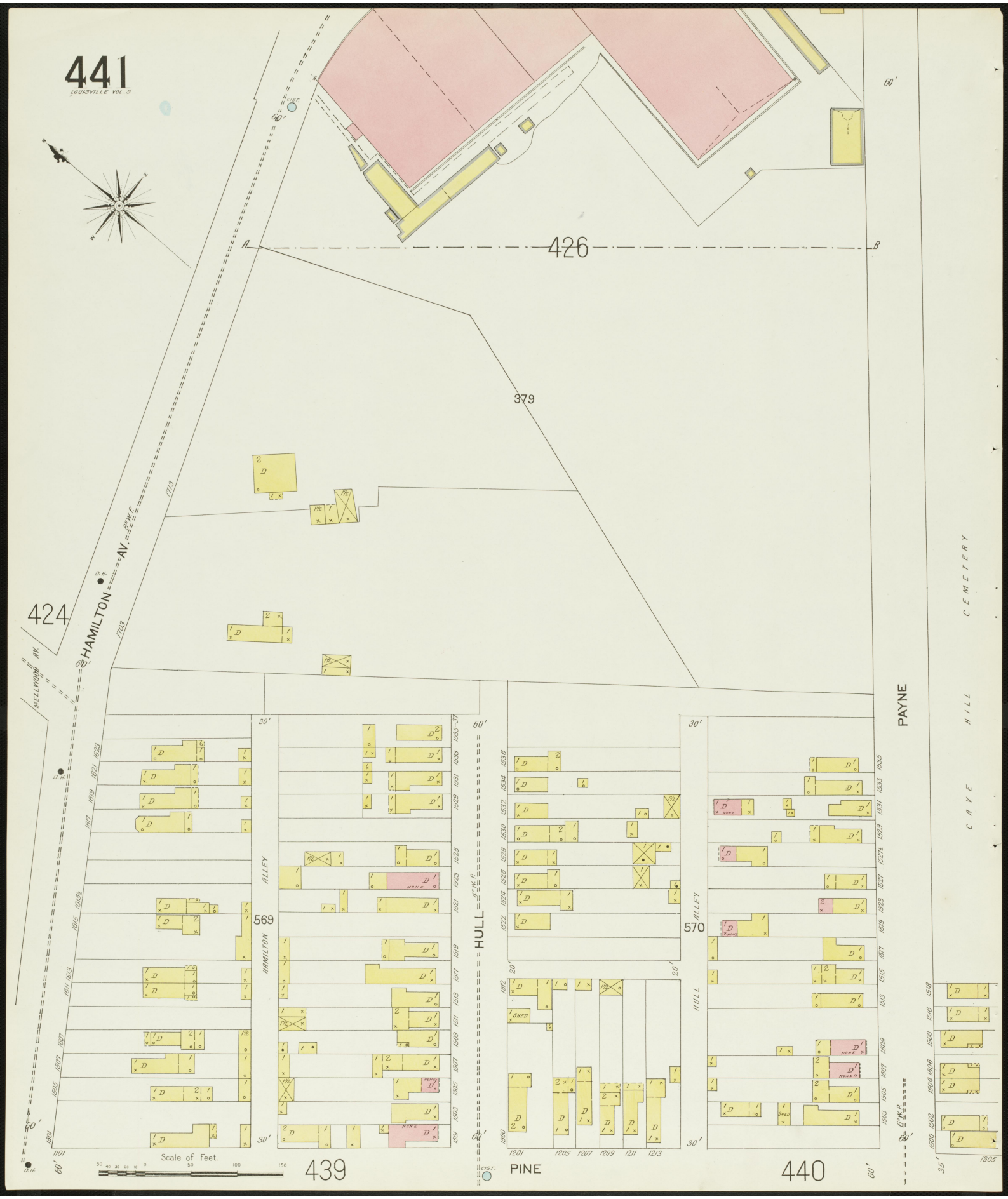
441
LOUISVILLE VOL. 3
426
379
424
HAMILTON AV.
MELLWOOD AV.
HULL
PAYNE
CAVE HILL CEMETERY
ALLEY
569
570
439
440
PINE
Scale of Feet.


442
LOUISVILLE VOL. 5
437
E. BROADWAY
SEE VOLUME TWO
SOUTH FORK OF BEAR GRASS CREEK
E. JACOB
WOODEN BRIDGE
L. & N. R. R.
MATTRESS FAC.
CARPENTER SHOP
LOUISVILLE LEATHER CO. INC.
NIGHT WATCHMAN BURKE CLOCK 7 STATIONS, HOURLY ROUNDS, HEAT: STEAM. LIGHTS: ELEC. FUEL: COAL AND TAN BARK
E. BROADWAY ALLEY
590
591
LOUISVILLE LEATHER CO. BARK SHED No 6
LEACH TANKS VAT ROOM
VAT ROOM
HANDLING RO.
BEAM HO.
BARK MILL No 3
LOUISVILLE LEATHER CO.
BARK SHED No 8
BARK SHED No 7
LOUISVILLE LEATHER CO.
HIDES
TANNERS OFFRE CO.
NO LIGHTS, HEAT IN OFF.
592
UNDERHILL
UNDERHILL ALLEY
593
594
595
E. JACOB AV.
BRENT
BARRET AV.
E. BROADWAY ALLEY "B"
WARE HO.
SAL.
LAMPTON
447
602
448
Scale of Feet.

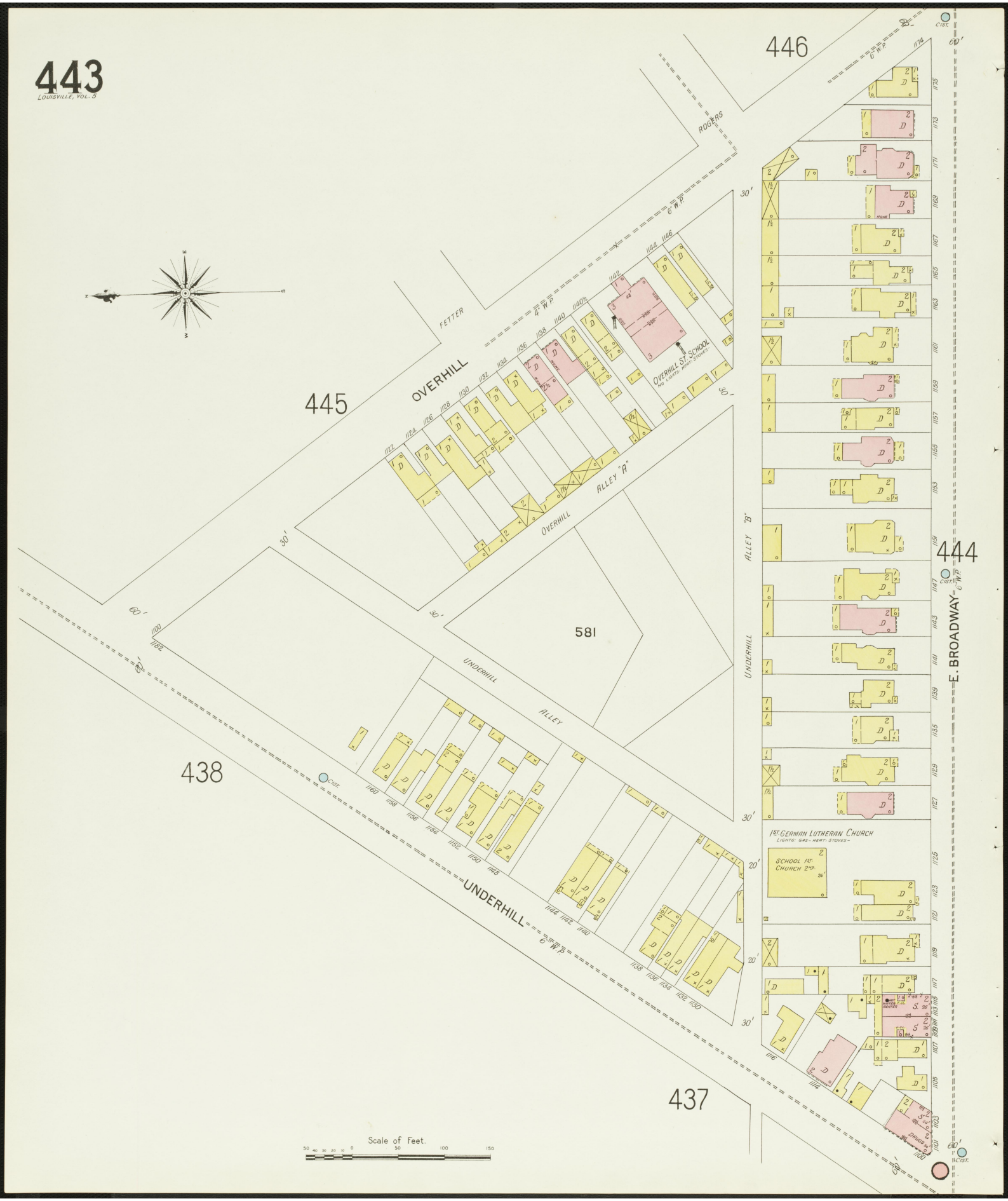
443
LOUISVILLE, VOL. 5
446
445
444
438
437
581
OVERHILL
FETTER
ROGERS
OVERHILL ST. SCHOOL
NO LIGHTS HEAT: STOVES
OVERHILL ALLEY "A"
ALLEY "B"
UNDERHILL
UNDERHILL ALLEY
E. BROADWAY
1ST GERMAN LUTHERAN CHURCH
LIGHTS: GAS - HEAT: STOVES -
SCHOOL 1ST
CHURCH 2ND
4" W.P.
6" W.P.
CIST.
30'
60'
20'
Scale of Feet.
50 40 30 20 10 0 50 100 150

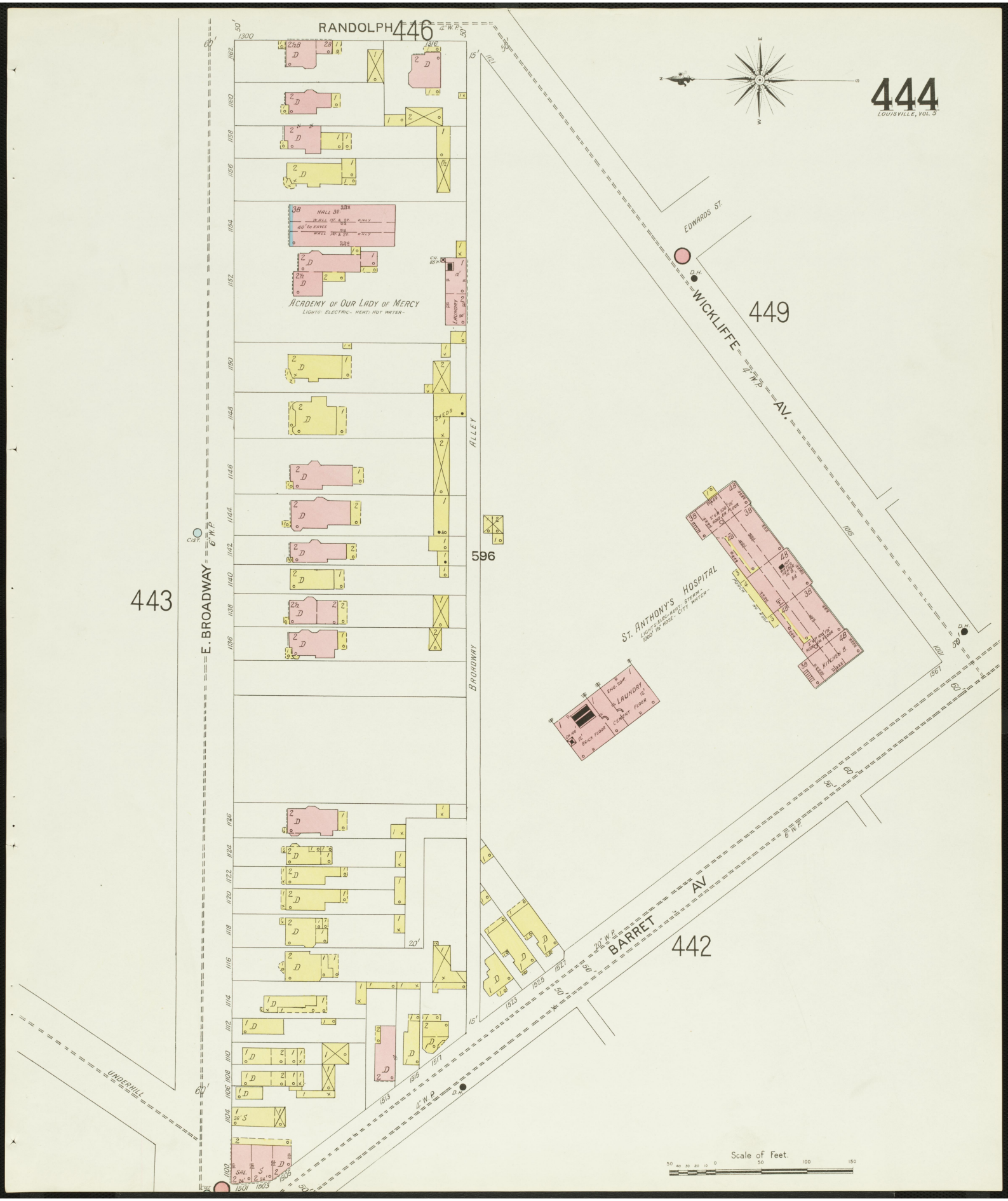
444
LOUISVILLE, VOL. 5
RANDOLPH
446
449
443
442
596
E. BROADWAY
WICKLIFFE AV.
BARRET AV
ALLEY
BROADWAY
EDWARDS ST.
UNDERHILL
ACADEMY OF OUR LADY OF MERCY
LIGHTS: ELECTRIC - HEAT: HOT WATER -
ST. ANTHONY'S HOSPITAL
LAUNDRY
Scale of Feet.

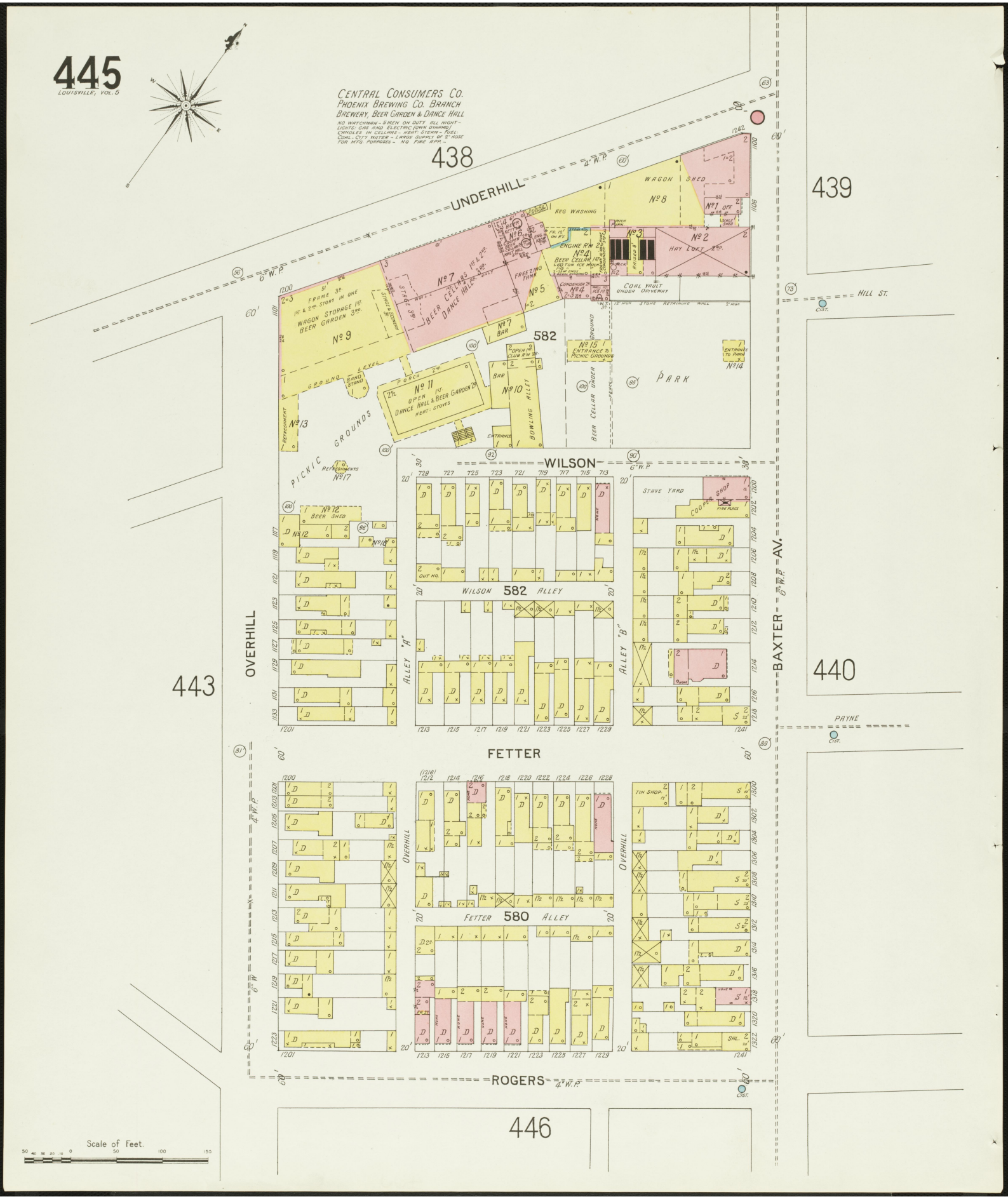
445
LOUISVILLE, VOL. 5
CENTRAL CONSUMERS CO.
PHOENIX BREWING CO. BRANCH
BREWERY, BEER GARDEN & DANCE HALL
NO WATCHMAN - 5 MEN ON DUTY ALL NIGHT - LIGHTS: GAS AND ELECTRIC (OWN DYNAMO) CANDLES IN CELLARS - HEAT: STEAM - FUEL: COAL - CITY WATER - LARGE SUPPLY OF 2" HOSE FOR MFG. PURPOSES - NO FIRE APP.
438
439
440
443
446
UNDERHILL
WILSON
FETTER
ROGERS
OVERHILL
BAXTER AV.
HILL ST.
PAYNE
PICNIC GROUNDS
PARK
WAGON SHED
KEG WASHING
ENGINE RM 2
BEER CELLAR
HAY LOFT 2ND.
COAL VAULT UNDER DRIVEWAY
FREEZING TANK
BEER CELLARS 1ST & 2ND. DANCE HALL 3RD.
WAGON STORAGE 1ST. BEER GARDEN 3RD.
FRAME 3D. 1ST & 2ND. STORY IN ONE
STAGE 3D.
STAGE & SCENERY
BAND STAND
PORCH 2ND.
OPEN 1ST. DANCE HALL & BEER GARDEN 2D. HEAT: STOVES
OPEN 1ST. CLUB RM 2D.
BAR
BOWLING ALLEY
BEER CELLAR UNDER GROUND
ENTRANCE
ENTRANCE TO PARK
ENTRANCE TO PICNIC GROUNDS
REFRESHMENTS
BEER SHED
STAVE YARD
COOPER SHOP
FIRE PLACE
OUT HO.
WILSON 582 ALLEY
ALLEY "A"
ALLEY "B"
TIN SHOP
FETTER 580 ALLEY
Scale of Feet.
50 40 30 20 10 0 50 100 150



446
LOUISVILLE, VOL. 5
445
440
443
444
0
455
449
453
ROGERS
4" W.P.
OVERHILL
6" W.P.
RANDOLPH
WICKLIFE AV.
BENTON
6" W.P.
RUBEL AV.
E. BROADWAY
6" W.P.
BAXTER AV.
6" W.P.
579
598
596
ROGERS
ALLEY
BEER GARDEN
MONUMENT WKS
LIGHTS: ELEC.
HEAT: STOVES
ALLEY "A"
ALLEY "B"
DE BARR
COOPER SHOP
GLASS ROOF
GREEN HOUSES
E. BRECKINRIDGE
6" W.P.
Scale of Feet.

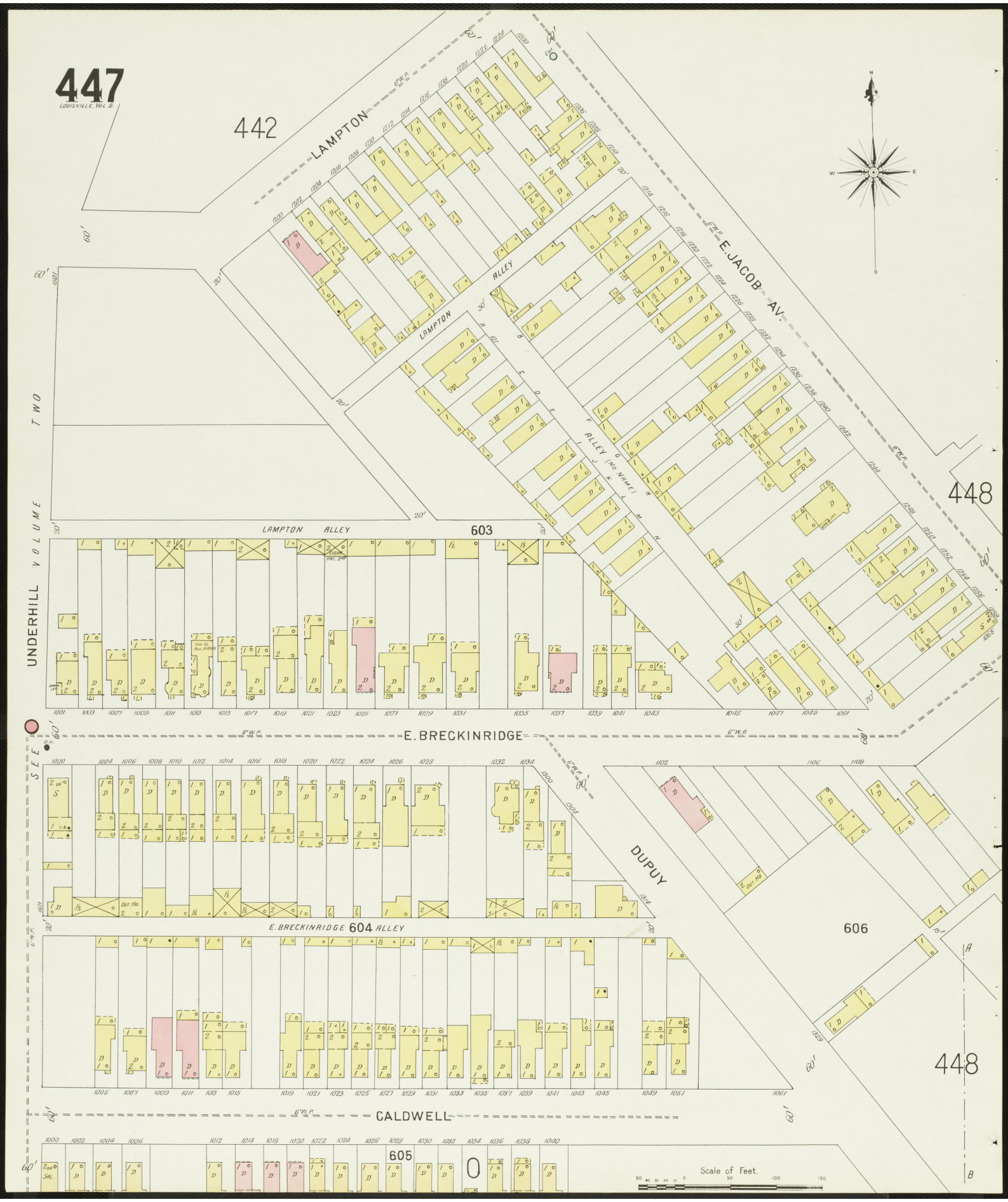
447
LOUISVILLE, VOL. 5.
442
LAMPTON
E. JACOB AV.
ALLEY
LAMPTON
ALLEY (NO NAME)
448
603
LAMPTON ALLEY
UNDERHILL VOLUME TWO
E. BRECKINRIDGE
SEE
DUPUY
606
E. BRECKINRIDGE 604 ALLEY
448
CALDWELL
605
Scale of Feet.

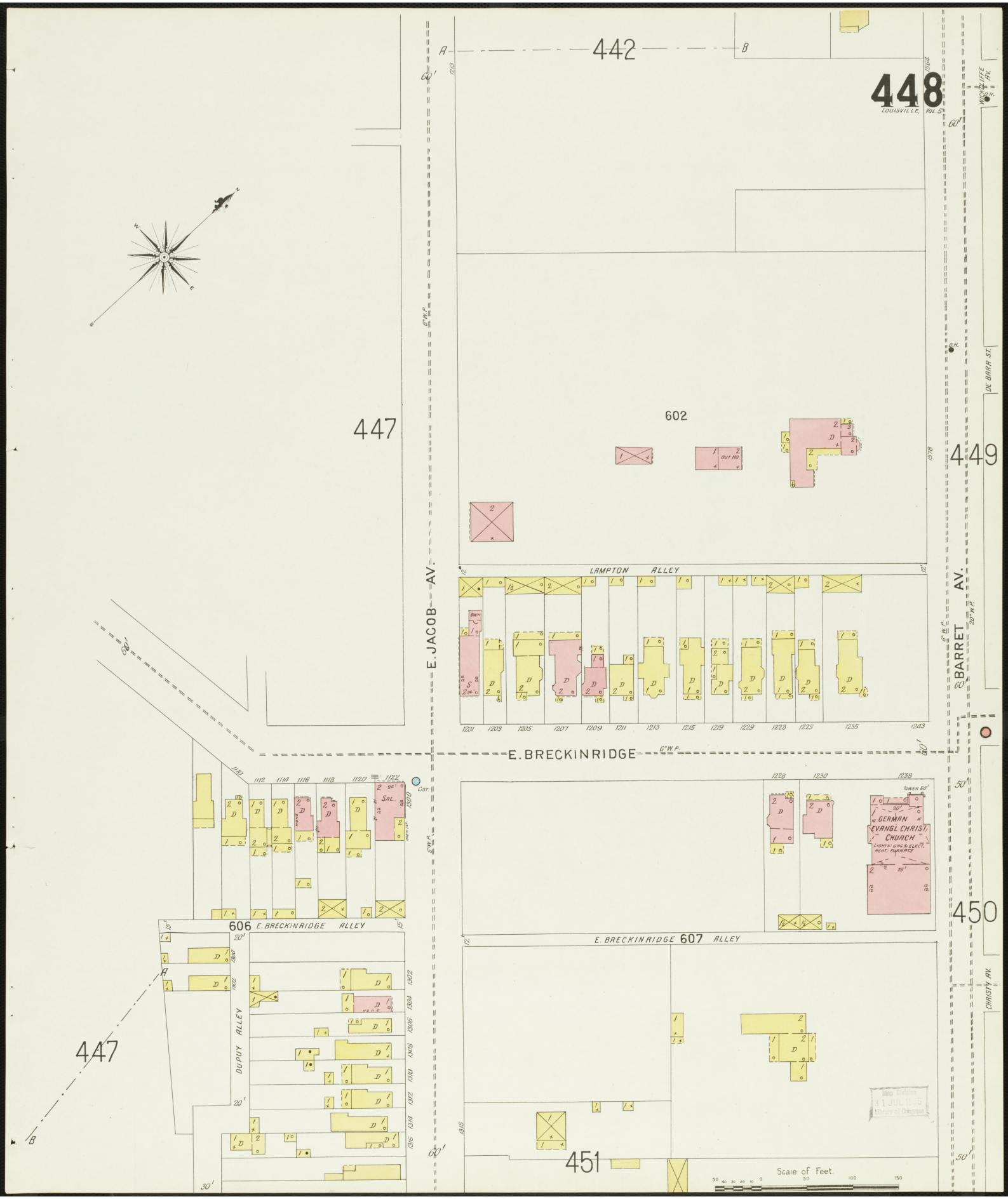
448
LOUISVILLE, VOL. 5
442
447
449
450
451
602
606 E. BRECKINRIDGE ALLEY
607 ALLEY
LAMPTON ALLEY
E. JACOB AV.
BARRET AV.
E. BRECKINRIDGE
DUPUY ALLEY
DE BARR ST.
CHRISTY AV.
GERMAN EVANGL CHRIST CHURCH
Out Ho.
Scale of Feet.

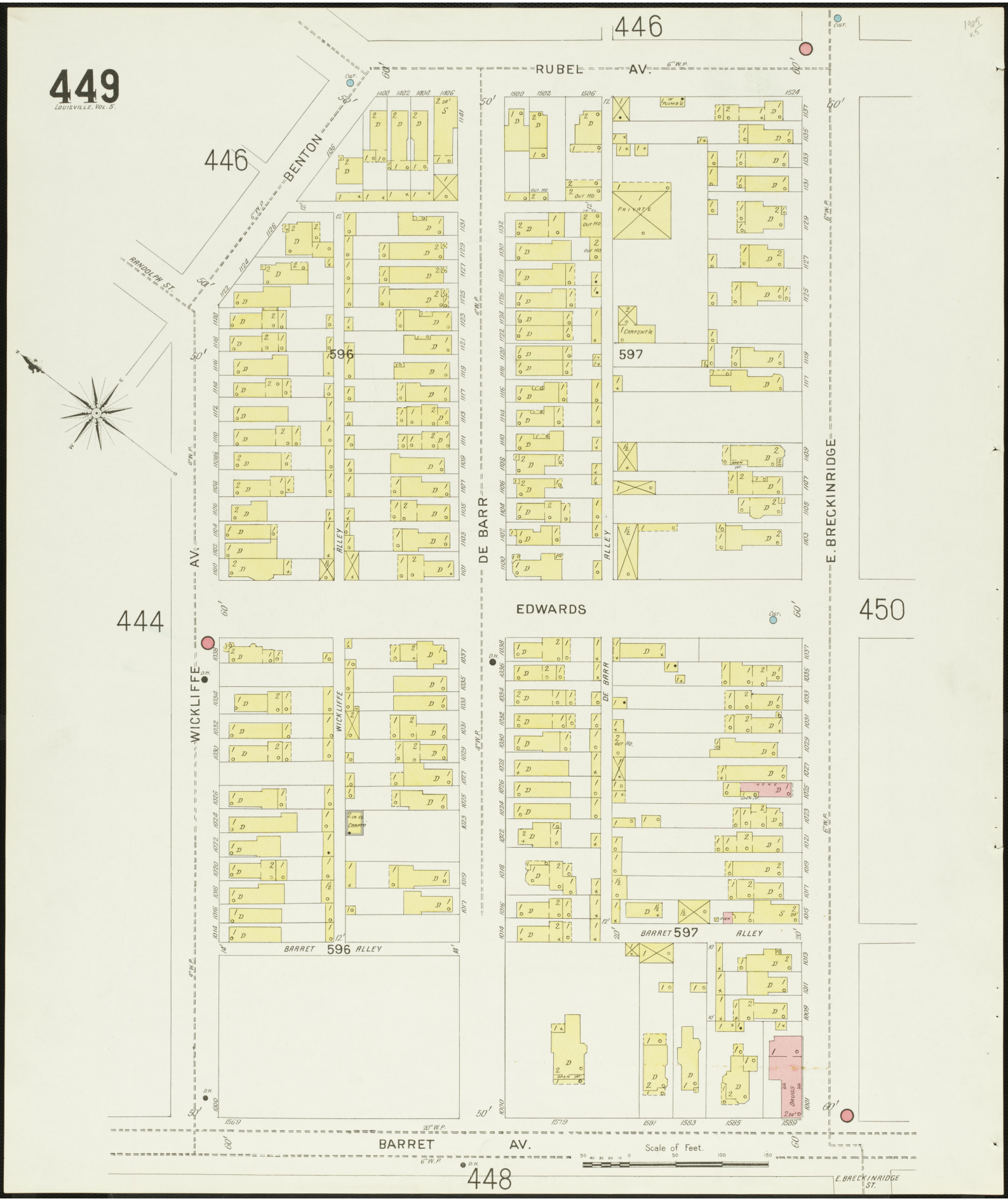
449
LOUISVILLE, VOL. 5.
446
RUBEL AV.
BENTON
RANDOLPH ST.
596
597
DE BARR
ALLEY
E. BRECKINRIDGE
444
EDWARDS
450
WICKLIFFE AV.
WICKLIFFE
BARRET 596 ALLEY
BARRET 597 ALLEY
BARRET AV.
448
E. BRECKINRIDGE ST.
Scale of Feet.

450
LOUISVILLE, VOL. 5.
453
RUBEL
AV.
600
611
452
449
EDWARDS
E. BRECKINRIDGE
CHRISTY
AV.
MORTON
601 BARRET
608
ALLEY
451
BARRET
448
Scale of Feet.



451
448
450
MORTON AV.
607
606
INNIS CT.
PAGE
609
ALLEY
BARRET
HIGHLAND AV.
452
E. JACOB AV.
460
BRENT
618
616
HIGHLAND ALLEY
HEPBURN AV.
E. KENTUCKY
461
Scale of Feet.


452
LOUISVILLE, VOL. 5
450
MORTON AV.
4" W.P.
CIST.
1014 1016 1018 1020 1026 1028 1030 1032 1034
1100 1102 1124
THE ORPHANAGE OF THE GOOD SHEPHERD
LIGHT: GAS - HEAT: STOVES
ALLEY
609
MORTON
610
ALLEY
453
BARRET
EDWARDS
1025 1029 1031 1035 1037 1039
1101 1103 1105 1109 1117 1119 1121 1123 1125 1127 1129 1133 1135
20" W.P.
451
HIGHLAND AV.
6" W.P.
1022 1024 1026 1028 1030 1032 1034 1036 1038
1100 1104 1106 1114 1116 1118 1120 1122 1124 1126 1128 1132
TRINITY EVANGELICAL LUTHERAN CHURCH
LIGHT: GAS - HEAT: STEAM
12" TO EAVES
616
HIGHLAND
ALLEY
615
RUBEL AV.
454
1017 1019 1021 1023 1027 1029 1031 1033
1101 1109 1111 1115 1117 1119 1123 1127 1131
42.8" W.P.
HEPBURN AV.
D.H.
462
Scale of Feet
50 40 30 20 10 0 50 100 150

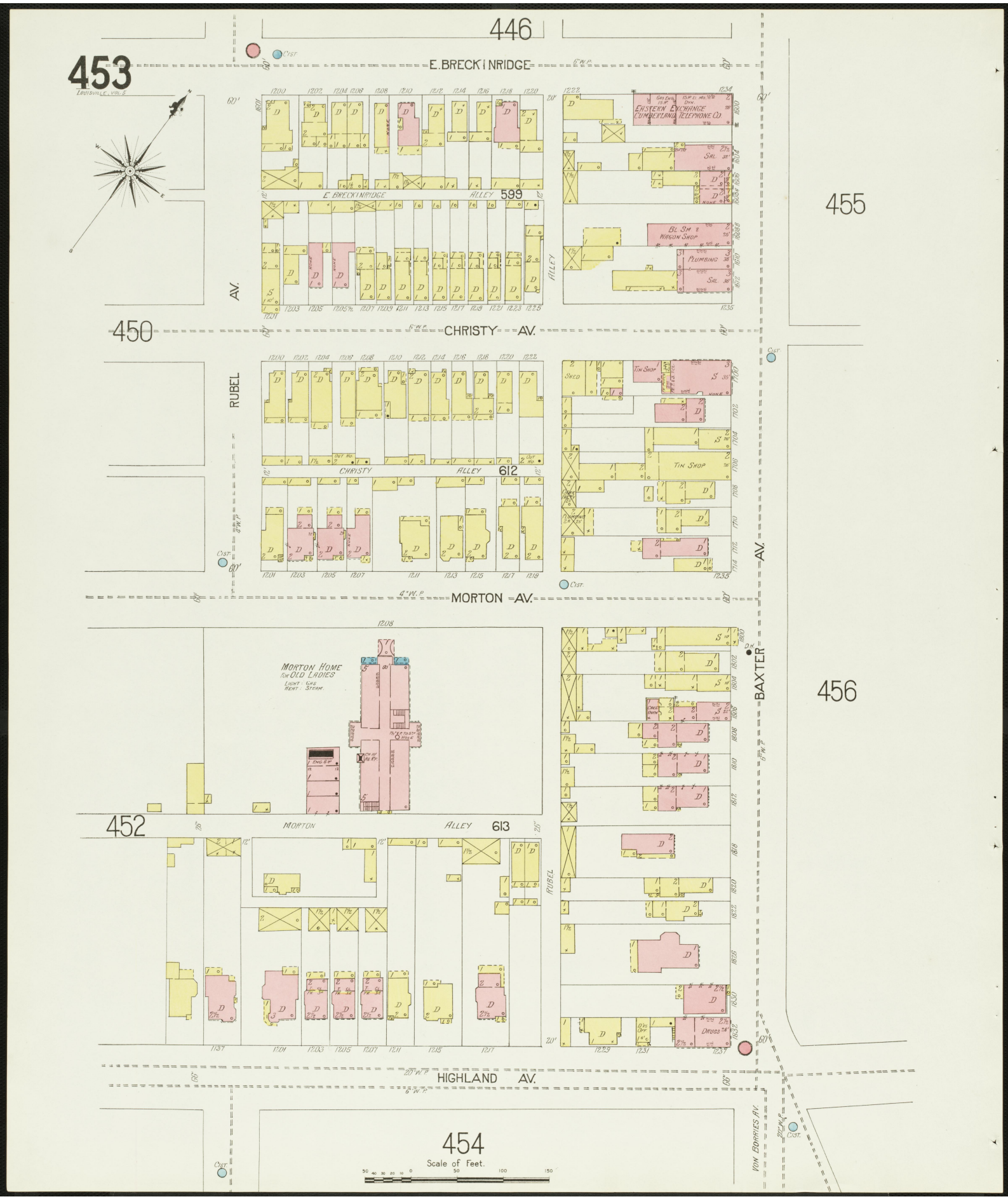
453
LOUISVILLE, VOL. 5
446
E. BRECKINRIDGE
455
450
CHRISTY AV.
RUBEL AV.
BAXTER AV.
MORTON AV.
456
452
HIGHLAND AV.
454
Scale of Feet.
EASTERN EXCHANGE
CUMBERLAND TELEPHONE CO
E. BRECKINRIDGE ALLEY 599
CHRISTY ALLEY 612
MORTON ALLEY 613
TIN SHOP
PLUMBING
SAL.
DRUGS
MORTON HOME
FOR OLD LADIES
LIGHT: GAS
HEAT: STEAM
VON BORRIES AV.

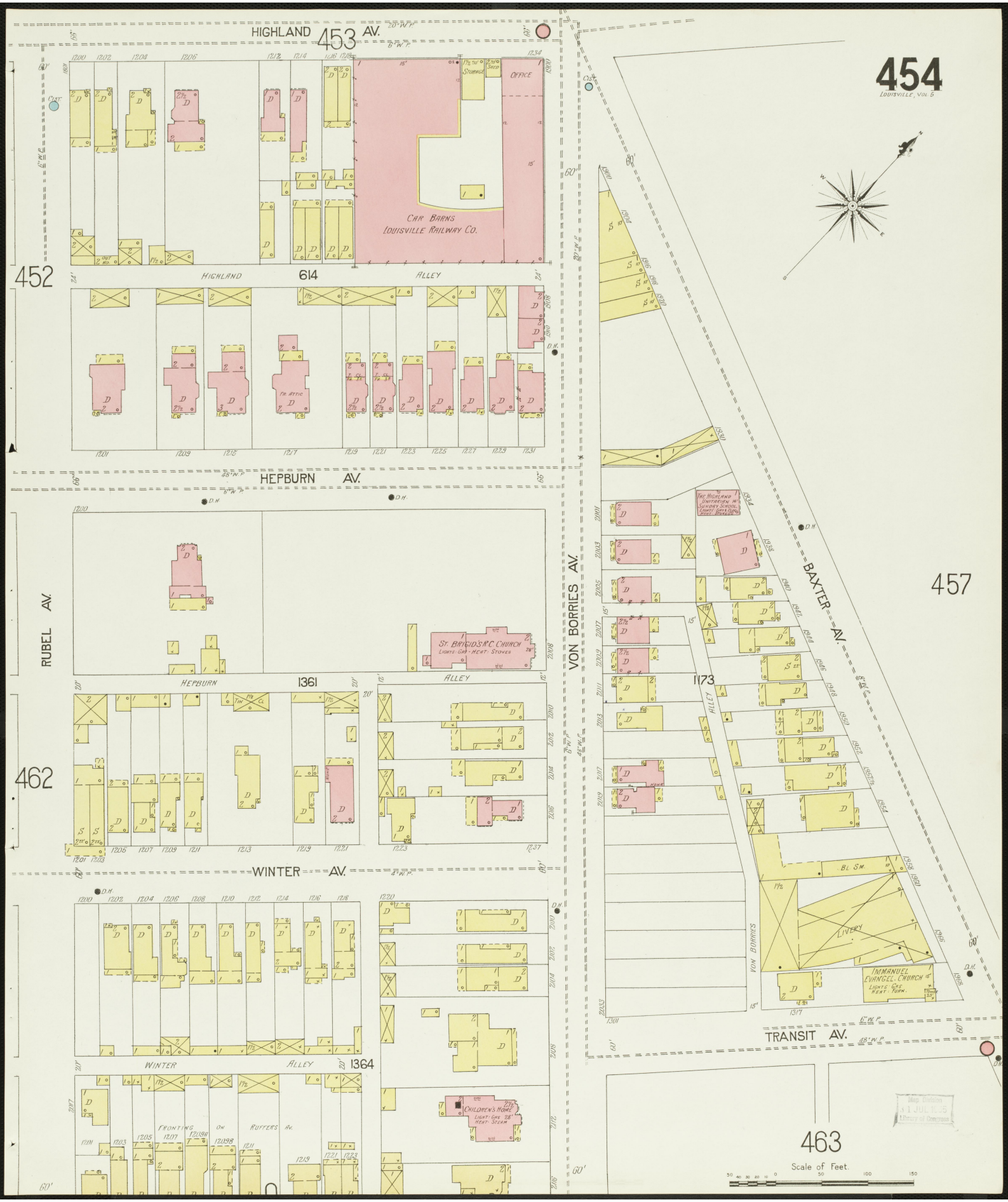
454
LOUISVILLE, VOL 5
HIGHLAND AV.
453
HEPBURN AV.
WINTER AV.
TRANSIT AV.
VON BORRIES AV.
BAXTER AV.
RUBEL AV.
452
462
457
463
614
1361
1364
1173
ALLEY
CAR BARNS
LOUISVILLE RAILWAY CO.
OFFICE
STORAGE
ST. BRIGID'S R.C. CHURCH
LIGHTS: GAS · HEAT: STOVES
THE HIGHLAND UNITARIAN M. SUNDAY SCHOOL
LIGHT: GAS & ELEC. HEAT: STEAM
IMMANUEL EVANGEL. CHURCH
LIGHTS: GAS. HEAT: FURN.
CHILDREN'S HOME
LIGHT: GAS 28' HEAT: STEAM
LIVERY
BL. SM.
FRONTING ON RUFFERS AV.
Scale of Feet.

# 455

LOUISVILLE VOL. 5

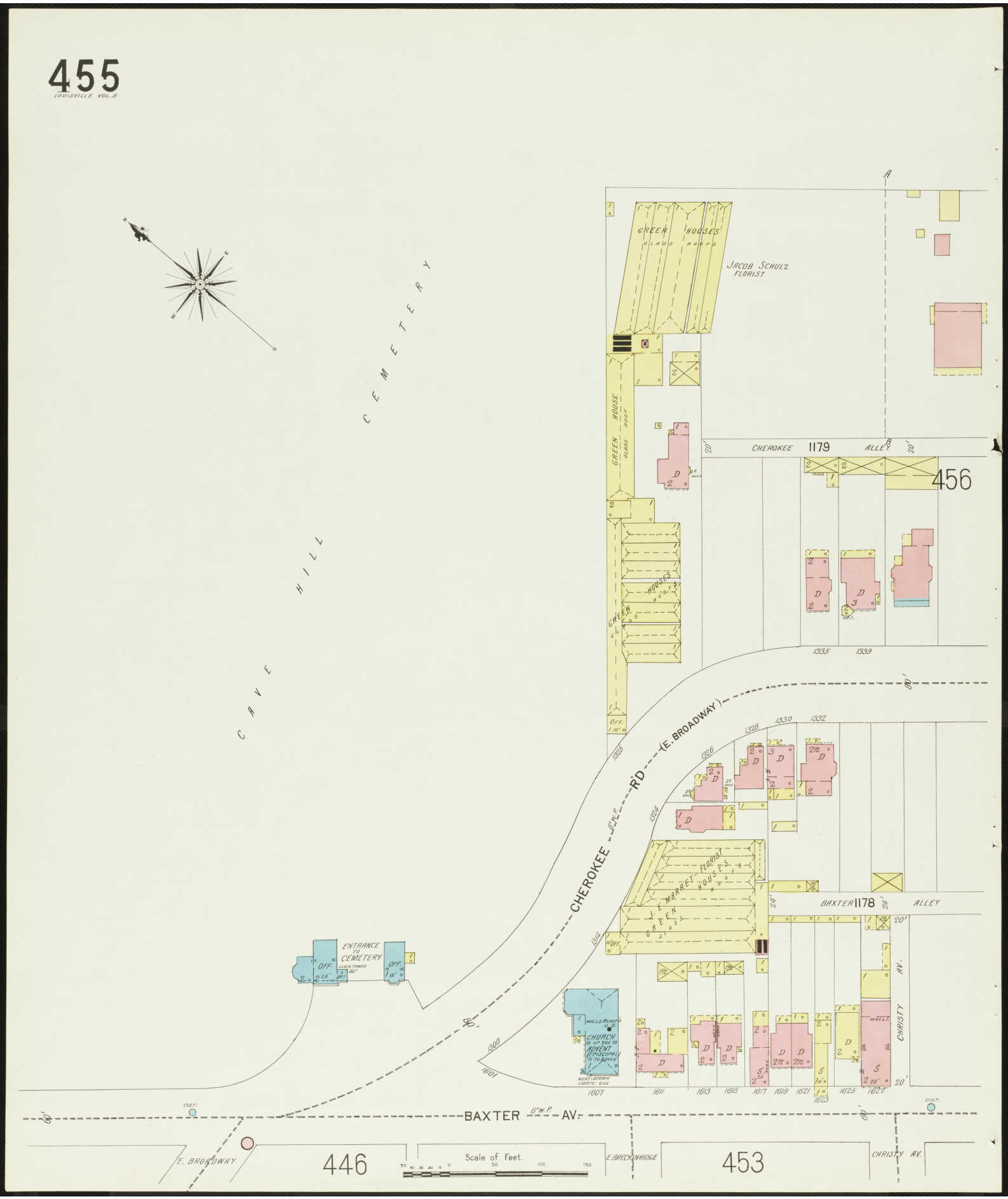


456
LOUISVILLE VOL. 5
CAVE HILL CEMETERY
EVERETT AV.
458
GERMAN BAPTIST ORPHANS HOME
LIGHTS: GAS, HEAT: STEAM AND STOVES IN OFF.
PRINTING
GAS ENG. 3 H.P.
A
B
CHEROKEE ALLEY 1179
CHRISTY AV.
HIGHLAND AV.
457
455
CHEROKEE RD (E. BROADWAY)
BAXTER 1178 ALLEY
TRINITY Y.M.I. CLUB HO.
STAGE 1-2T
BAXTER AV.
453
CHRISTY AV.
MORTON AV.
Scale of Feet.

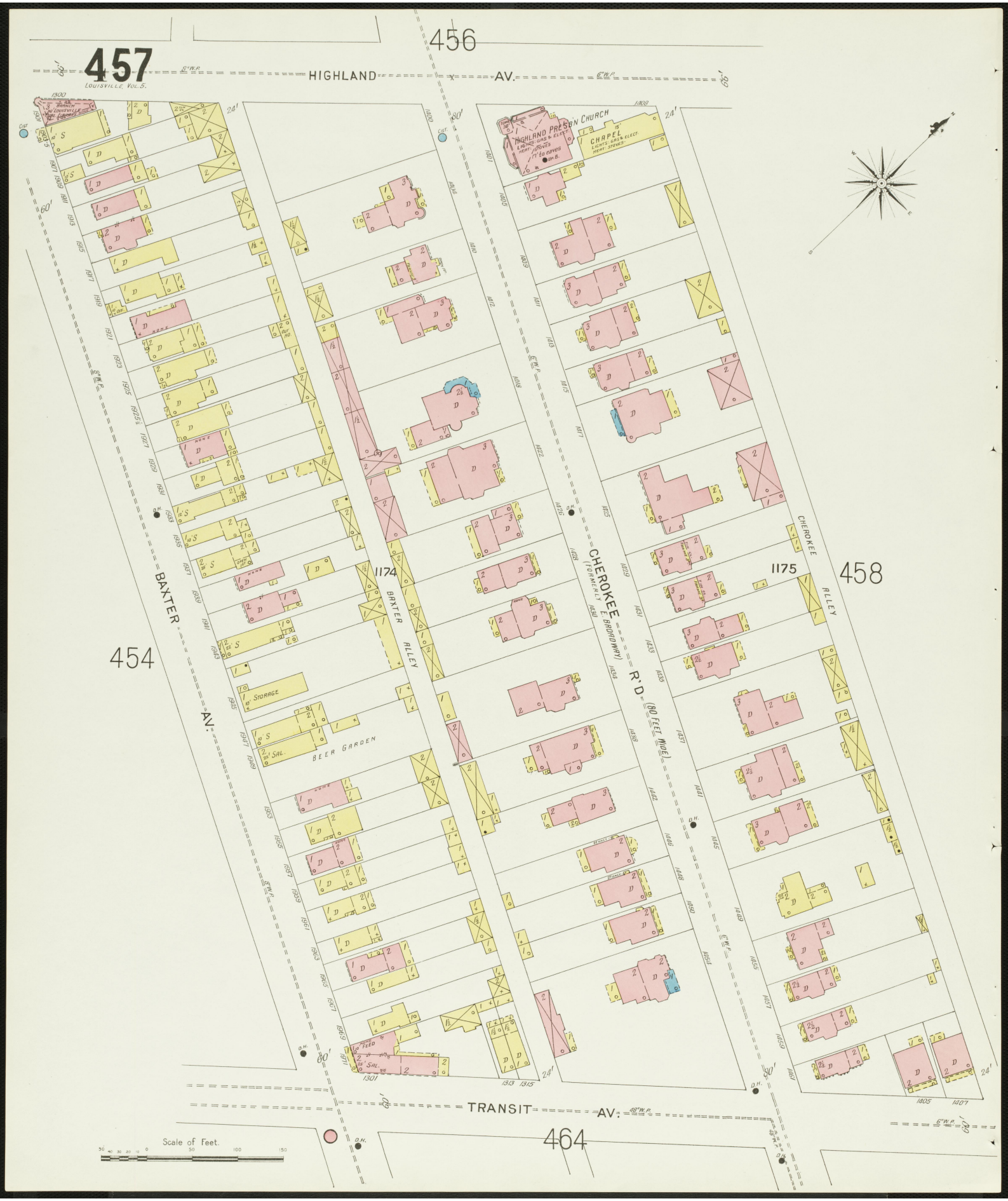
457
LOUISVILLE, VOL. 5.
456
HIGHLAND AV.
HIGHLAND PRES. CHURCH
CHAPEL
BAXTER AV.
BAXTER ALLEY
CHEROKEE (FORMERLY E. BROADWAY) R'D (80 FEET WIDE)
CHEROKEE ALLEY
1174
1175
454
458
464
BEER GARDEN
TRANSIT AV.
Scale of Feet.


458
Louisville, Vol. 5
456
0
HIGHLAND AV.
4" W.P.
WM. WALKER FLORIST
GREEN HOUSES
CAVE HILL CEMETERY
EVERETT AV. (66' WIDE)
DUDLEY AV.
CHEROKEE ALLEY
DOUGLAS C'T
TRANSIT AV.
6" W.P.
1175
1176
1312
457
464
(PRIVATE)
(NOT OPEN)
Scale of Feet.

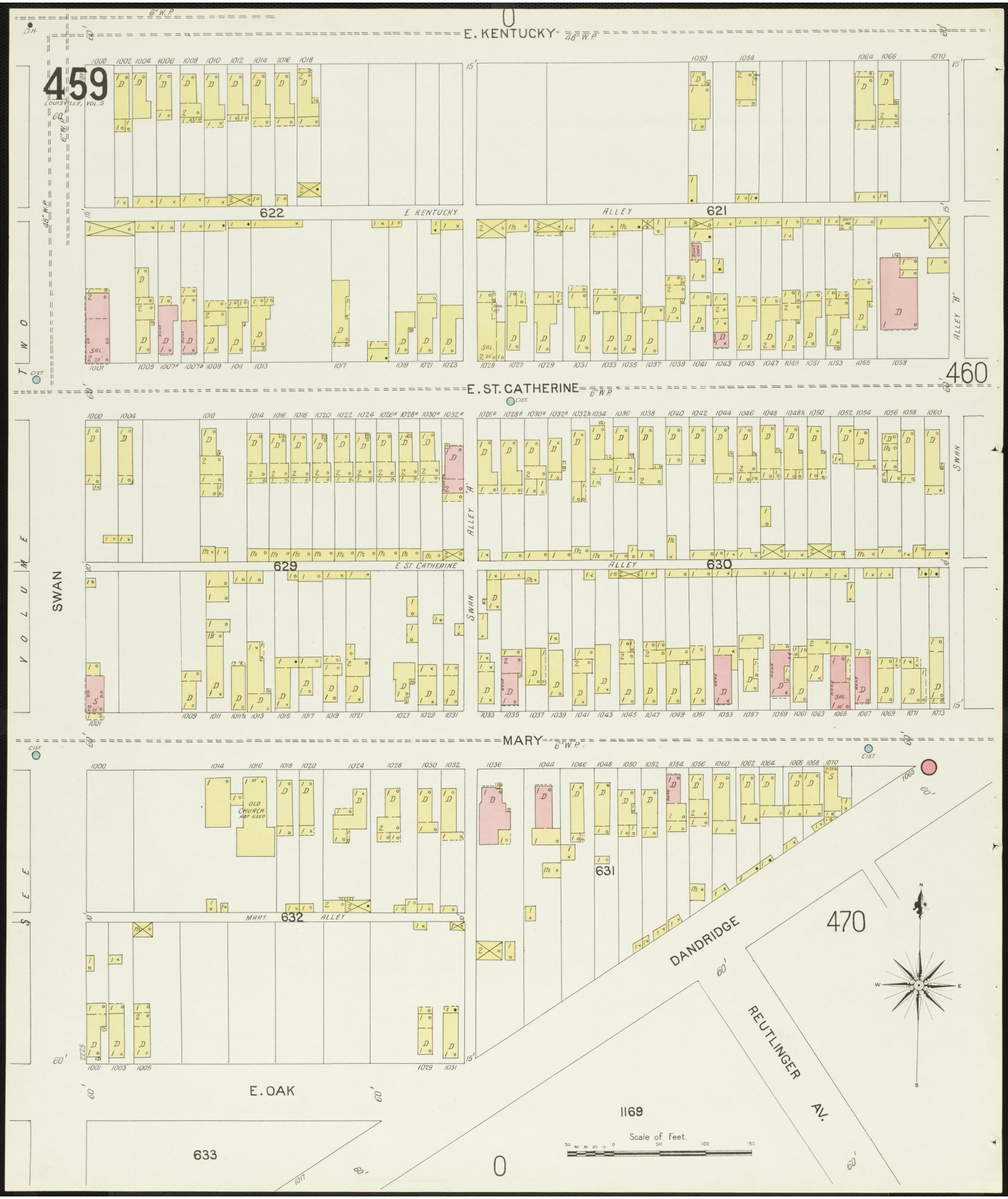
459
LOUISVILLE, VOL. 5
E. KENTUCKY
622
621
ALLEY
460
E. ST. CATHERINE
629
630
ALLEY
SWAN
MARY
632
631
OLD CHURCH NOT USED
DANDRIDGE
REUTLINGER AV.
470
E. OAK
633
1169
Scale of Feet.
TWO VOLUME SEE


460
LOUISVILLE, VOL. 5
ADAIR
PAGE
E. JACOB AV.
451
619
SOUTH FORK BEARGRASS CREEK
618
ALLEY ST.
DUPUY (NOT OPEN)
E. KENTUCKY
BRIDGE
461
1171
620
ALLEY B
459
E. ST. CATHERINE
SWAN
630
DANDRIDGE
RAMMERS AV.
470
SCHILLER AV.
606
MARY
Scale of Feet


461
460
LOUISVILLE VOL. 5
451
E KENTUCKY
HEPBURN AV.
E. KENTUCKY ALLEY
HEPBURN ALLEY
1359
1171
1377
1377
E. JACOB AV.
BRENT
BARRET AV.
WINTER AV.
BARRET ALLEY
1362
462
KRUPP (NOT OPEN)
RUFFERS AV.
1365
1369
ST. LOUIS CEMETERY
Scale of Feet.


452
HEPBURN AV.
462
LOUISVILLE VOL. 5
1359
HEPBURN ALLEY
1360
454
AV.
WINTER AV.
461
BARRET ALLEY
EDWARDS
RUBEL
1362
WINTER ALLEY
1363
RUFFERS AV.
1365
1366
0
RUFFERS ALLEY
ST. LOUIS CEMETERY
Scale of Feet.


463
LOUISVILLE, VOL. 5
454
TRANSIT 454 AV.
TRANSIT ALLEY
1317
JOHN H. VOHRMAN, FLORIST
GREEN HOUSES
GLASS ROOFS
GREEN HOUSES
GLASS ROOFS
VON BORRIES
ELWOOD AV.
ELWOOD ALLEY
1318
LUCIA AV. PUBLIC SCHOOL
NO LIGHTS - HEAT: STEAM
SCHOOL
VON BORRIES AV.
BAXTER AV.
SLAUGHTER AV.
464
LUCIA AV.
LUCIA ALLEY
1320
1319
BEECHWOOD AV.
465
CEMETERY
ST. LOUIS
1367
RUFFERS AV.
Scale of Feet.


1905
464
LOUISVILLE, VOL. 5
457
458
463
466
0
TRANSIT
AV.
BAXTER AV.
EVERETT AV.
CHEROKEE R'D (E. BROADWAY)
SLAUGHTER AV.
ALLEY
1300
1301
1306
1307
CHEROKEE
BAXTER
E. WOODLI AV.
LUCIA AV.
BEECHWOOD AV.
HIGHLAND BAPTIST CHURCH
SUNDAY SCHOOL
LIGHTS: ELEC. HEAT: STEAM FROM CHAPEL
LIGHTS: GAS & ELEC. HEAT: HOT WATER
LANDER MEMORIAL M.E. CHURCH (SOUTH)
Scale of Feet.


465
LOUISVILLE, VOL. 5
463
466
BEECHWOOD AV.
VON BORRIES AV.
BAXTER AV.
ROSEWOOD AV.
MOSSROSE AV.
BELLEWOOD AV.
BEECHWOOD
ALLEY "A"
ALLEY "B"
ROSEWOOD
ALLEY
1321
1322
1323
1324
1325
1326
1327
1328
1329
GERMAN PROTESTANT ORPHANS HOME
LIGHT: GAS AND ELECTRIC - HEAT: STEAM
BAKE HO.
Scale of Feet.


466
LOUISVILLE, VOL. 5
404
465
467
468
BAXTER AV.
EVERETT AV.
CHEROKEE R'D
(FORMERLY E. BROADWAY)
LONGEST AV.
ALLEY
1301
1302
1303
1307
1308
1309
HIGHLAND CHURCH OF CHRIST
DRUGS
STONE 1ST.
Scale of Feet.


467
466
468
469
0
1303
1304
1305
1309
1310
1311
FINZER AV.
MIDLAND AV.
EDGELAND AV.
BAXTER AV.
EVERETT AV.
CHEROKEE R'D
(FORMERLY E. BROADWAY)
CHEROKEE ROAD
FORMERLY
E. BROADWAY
BAXTER ALLEY
CHEROKEE ALLEY
MIDLAND ALLEY
HERP AV.
EDGELAND AV.
BARINGER'S LINE
The ENTERPRISE SCHOOL
HEAT STOVES - NO LIGHTS
SCHOOL
Scale of Feet.


468
LOUISVILLE, VOL. 5
1905
466
467
EVERETT AV.
LONGEST AV.
WILLOW AV.
BASSETT AV.
FINZER AV.
EVERETT ALLEY
WILLOW ALLEY
LONGEST ALLEY
1314
1316
1350
6" W.P.
10" W.P.
D.H.
"BELVOIR" APARTMENT HO.
HEAT: STEAM: LIGHTS: GAS & ELECT.
Scale of Feet.
50 40 30 20 10 0 50 100 150

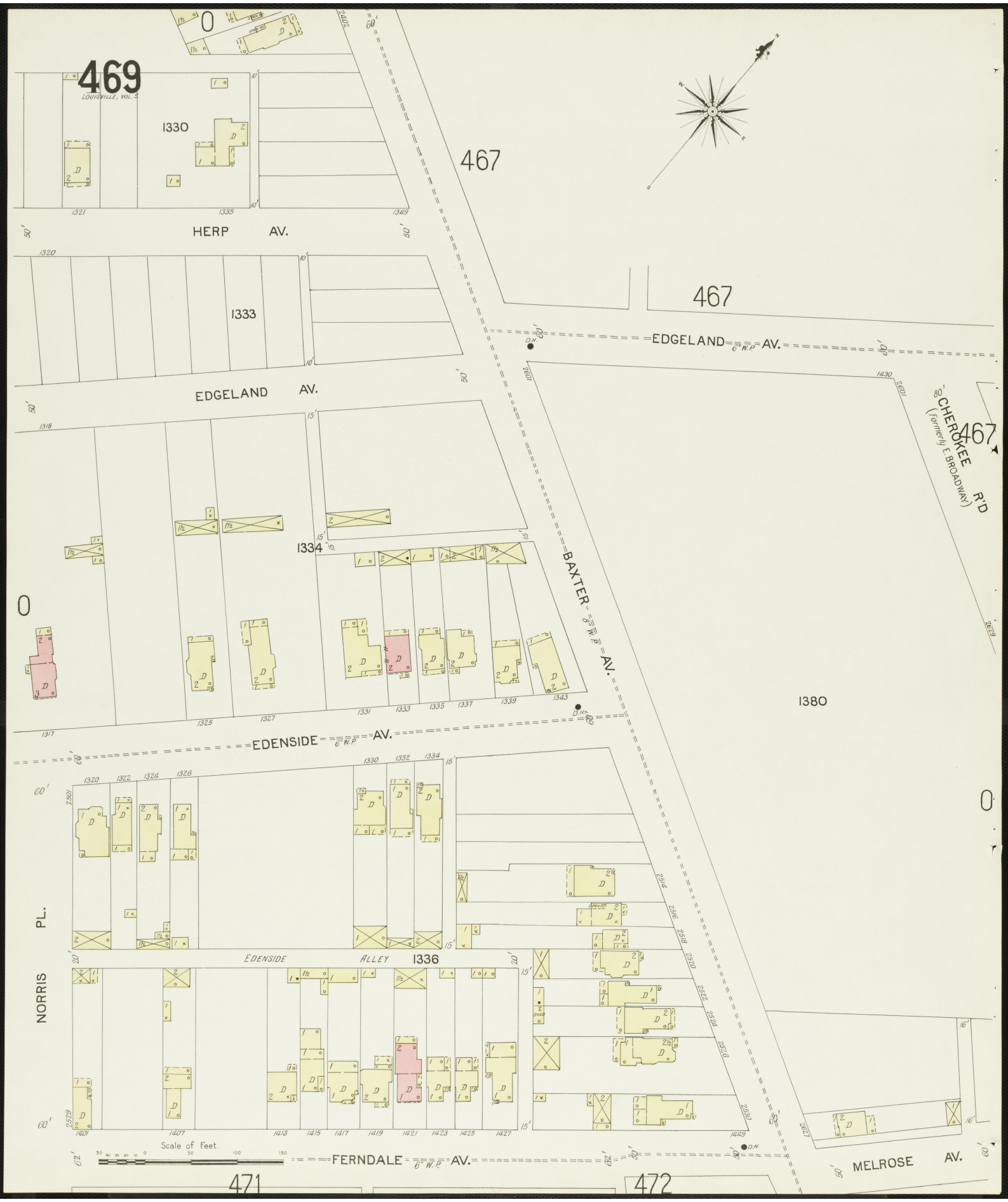
469
LOUISVILLE, VOL. 5
1330
467
HERP AV.
1333
EDGELAND AV.
467
EDGELAND 6" W.P. AV.
80' CHEROKEE R'D (formerly E. BROADWAY)
467
1334
BAXTER 8" W.P. AV.
1380
EDENSIDE 6" W.P. AV.
NORRIS PL.
EDENSIDE ALLEY 1336
Scale of Feet
FERNDALE 6" W.P. AV.
MELROSE AV.
471
472

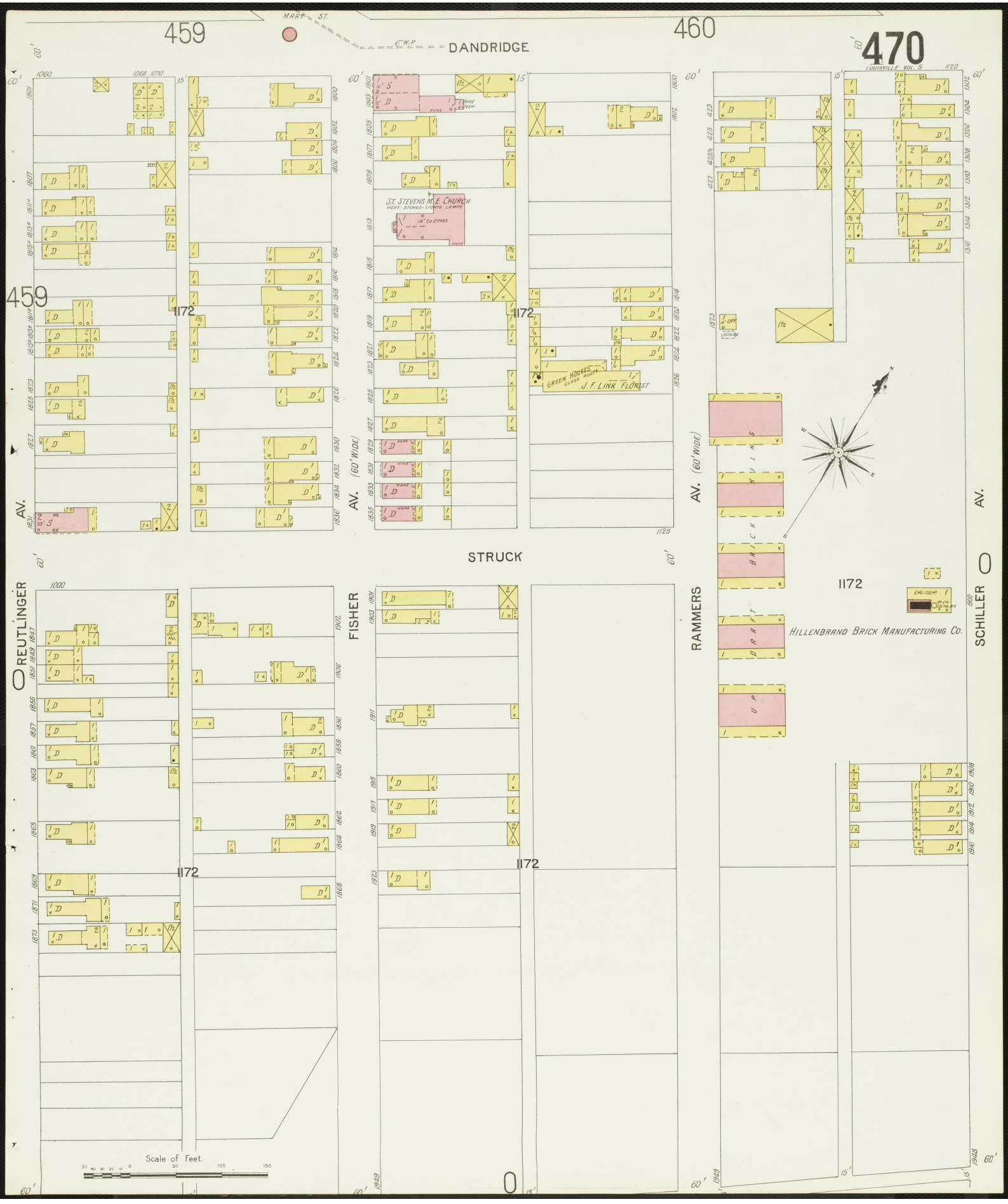
459
460
470
MARY ST.
C. W. P.
DANDRIDGE
LOUISVILLE VOL. 5
ST. STEVENS M. E. CHURCH
HEAT. STOVES - LIGHTS. LAMPS
14' to EAVES
GREEN HOUSES
GLASS ROOF
J. F. LINK FLORIST
STRUCK
1172
AV. (60' WIDE)
REUTLINGER
FISHER
RAMMERS
SCHILLER
BRICK YARD
HILLENBRAND BRICK MANUFACTURING CO.
Scale of Feet.



471
LOUISVILLE, VOL. 5
0
469
FERNDALE AV.
6" W.P.
QUADRANT AV.
NORRIS PL. (NOT OPEN)
E. LEE
E. LEE ALLEY
1338
1341
1340
1345
472
STEVENS AV.
STEVENS ALLEY
1343
1342
Scale of Feet.


469
472
LOUISVILLE, VOL. 5
FERNDALE AV.
MELROSE AV.
MELROSE ALLEY
E. LEE
BAXTER AV.
SHERWOOD AV.
E. LEE ALLEY
LANE
STEVENS AV.
HEINSOLN
BULLOCK AV.
STEVENS ALLEY
ALLEY "A"
STEVENS ALLEY "B"
REINGARDT AV.
1339
1344
1345 E. LEE ALLEY
1612
1616
471
1342
Scale of Feet.


425
SHORT
(NOT OPEN)
473
LOUISVILLE VOL. 5.
109
ALLEY
626
LOUISVILLE & NASHVILLE R. R.
427
POPE
431
LOCUST
426
108
SPRING
102
LOCUST ALLEY
CHARLTON
1185
PAYNE
107
103
PAYNE ALLEY
Scale of Feet.


474
LOUISVILLE, Vol. 5.
FRANKFORT AV.
436
FRANCK AV.
PAYNE
ELLWANGER AV.
PARK AV.
GRAHAM AV.
A
B
C
Scale of Feet.


475
LOUISVILLE VOL. 5
L. & N. R. R.
CRESCENT AV.
FLAGMANS HO.
36" W.P.
FRANKFORT AV.
6" W.P.
HYD.
D.H.
STILTZ AV.
LOUISVILLE WATER CO. GROUNDS
KENNEDY AV.
CRESCENT CT.
LONG AV.
48" W.P.
SHED
BUGGY HO.
OUT HO.
Scale of Feet.

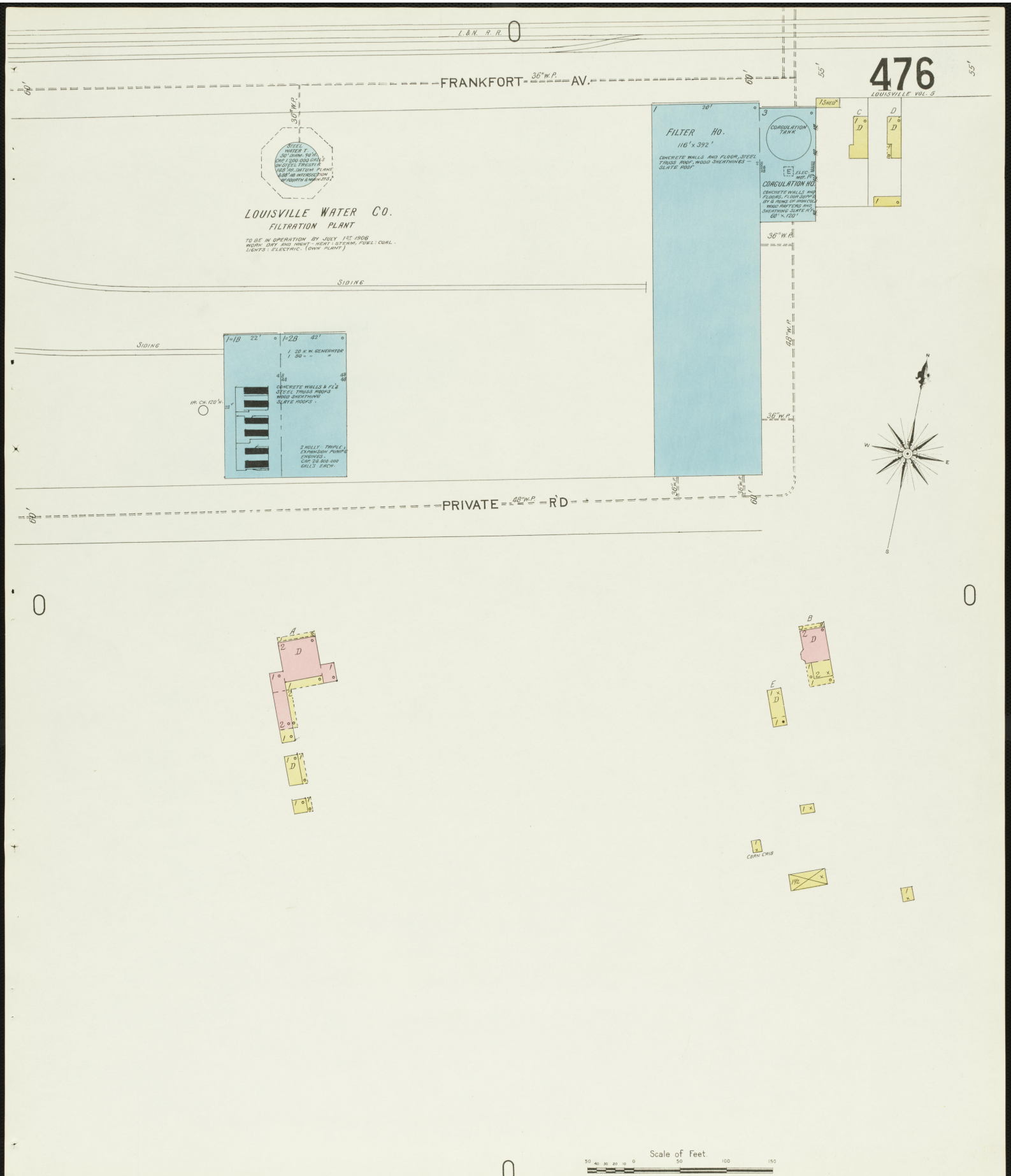
476
LOUISVILLE VOL. 5
L. & N. R. R.
FRANKFORT AV.
36" W.P.
60'
55'
STEEL WATER T. 30' DIAM. 90' H. CAP. 1,200,000 GALLS ON STEEL TRESTLE 148' AB. DATUM PLANE 88' AB INTERSECTION OF FOURTH & MAIN STS.
LOUISVILLE WATER CO.
FILTRATION PLANT
TO BE IN OPERATION BY JULY 1ST 1906
WORK DAY AND NIGHT - HEAT: STEAM, FUEL: COAL.
LIGHTS: ELECTRIC. (OWN PLANT)
FILTER HO.
116' x 392'
CONCRETE WALLS AND FLOOR, STEEL TRUSS ROOF, WOOD SHEATHINGS - SLATE ROOF
COAGULATION TANK
COAGULATION HO.
CONCRETE WALLS AND FLOORS, FLOOR SUPP'D BY 4 ROWS OF IRON COLS WOOD RAFTERS AND SHEATHING SLATE R'F
60' x 120'
1 SHED
C
D
SIDING
48" W.P.
1=1B 22'
1=2B 42'
1 20 K.W. GENERATOR
1 50 " " "
CONCRETE WALLS & FL'G STEEL TRUSS ROOFS WOOD SHEATHING SLATE ROOFS.
IR. CH. 120' W.
2 HOLLY TRIPLE EXPANSION PUMP'G ENGINES. CAP. 24,000,000 GALLS EACH.
PRIVATE R'D
N
S
E
W
A
B
E
CORN CRIB
Scale of Feet.
50 40 30 20 10 0 50 100 150

# 477

LOUISVILLE, VOL. 5

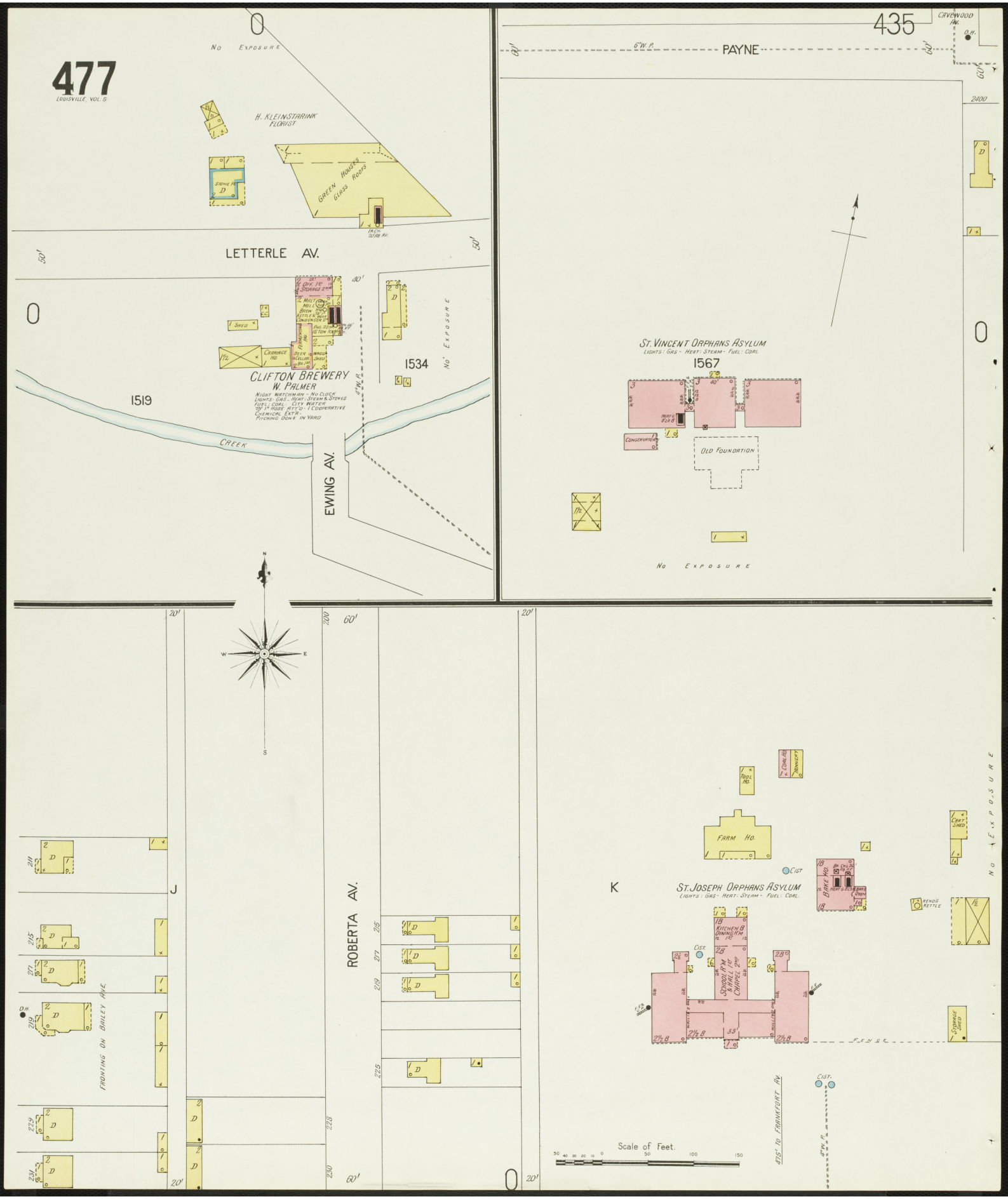

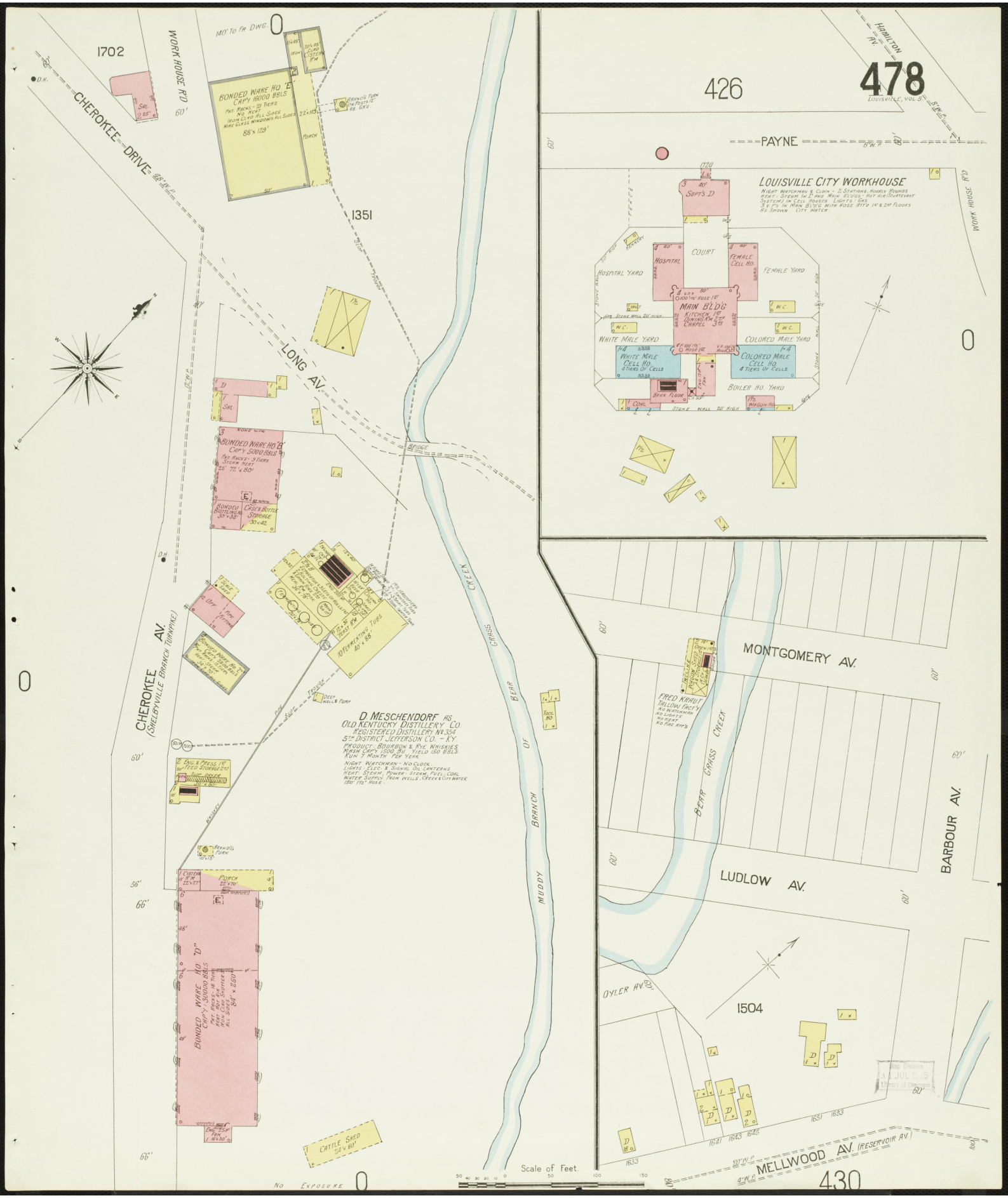
478
LOUISVILLE, VOL. 8
426
PAYNE
HAMILTON AV.
WORK HOUSE RD
CHEROKEE DRIVE
1702
140' TO FR. DWG.
BONDED WARE HO. 'E'
CAPY 18000 BBLS
PAT. RACKS - 21 TIERS
NO HEAT
IRON CLAD WINDOWS ALL SIDES
NINE GLASS WINDOWS ALL SIDES
88'x 129'
PORCH
50'
BRANDS TURN ON PLATE 18 GRD.
1351
LONG AV.
BRIDGE
LOUISVILLE CITY WORKHOUSE
NIGHT WATCHMAN & CLOCK - 2 STATIONS; HOURLY ROUNDS
HEAT - STEAM IN 'D' AND MAIN BLDGS.; HOT AIR (GUTTMENT SYSTEM) IN CELL HOUSES. LIGHTS - GAS.
3 & 1½ IN. IN MAIN BLDG. WITH HOSE ATTD 1½" & 2½" FLOORS AS SHOWN. CITY WATER.
SUPT'S D
COURT
HOSPITAL
FEMALE CELL HO.
HOSPITAL YARD
FEMALE YARD
MAIN BL'DG
KITCHEN
CHAPEL
WHITE MALE YARD
COLORED MALE YARD
WHITE MALE CELL HO. 4 TIERS OF CELLS
COLORED MALE CELL HO. 4 TIERS OF CELLS
BOILER HO YARD
BRICK FLOOR
COAL
STONE WALL 20' HIGH
WORK HOUSE RD
BONDED WARE HO 'B'
CAPY 5000 BBLS
PAT. RACKS - 3 TIERS
STEAM HEAT
25' 72' x 80'
BONDED BOTTLING 30'x 32'
CASE & BOTTLE STORAGE 30'x 42'
CHEROKEE AV.
(SHELBYVILLE BRANCH TURNPIKE)
D. MESCHENDORF 48
OLD KENTUCKY DISTILLERY CO.
REGISTERED DISTILLERY No. 354
5TH DISTRICT JEFFERSON CO. - KY.
PRODUCT - BOURBON & RYE WHISKIES
MASH CAPY 1500 BU. YIELD 150 BBLS
RUN 7 MONTH PER YEAR
NIGHT WATCHMAN - NO CLOCK.
LIGHTS - ELEC. & SIGNAL OIL LANTERNS.
HEAT - STEAM, POWER - STEAM, FUEL COAL
WATER SUPPLY FROM WELLS, CREEK & CITY WATER
150' 1½" HOSE.
10 FERMENTING TUBS 10'x 8'
TROUGH
DEEP WELL & PUMP
TRACK
ENG. & PRESS HT. FEED STORAGE 2nd
BRANDS TURN 10'x 15'
CISTERN 8' IN 12'x 27'
PORCH 22'x 70'
BONDED WARE HO "D"
CAP'Y 30000 BBLS
PAT. RACKS - 6 TIERS
HEAT HOT AIR FURNACES
ALL SIDES SHEATHED
84' x 280'
ENG. & BOILER HOUSE
16'x 30'
CATTLE SHED 24'x 60'
BEAR GRASS CREEK
MUDDY BRANCH OF BEAR GRASS CREEK
MONTGOMERY AV.
FRED KRAUT TALLOW FACT'Y
NO WATCHMAN
NO LIGHTS
NO HEAT
NO FIRE RISKS
BEAR GRASS CREEK
LUDLOW AV.
BARBOUR AV.
OYLER AV.
1504
1633
1641
1643
1645
1651
1683
MELLWOOD AV. (RESERVOIR AV.)
20" W.P.
4" W.P.
Scale of Feet.
50 40 30 20 10 0 50 100 150
NO EXPOSURE
430

# 479

LOUISVILLE, VOL. 5

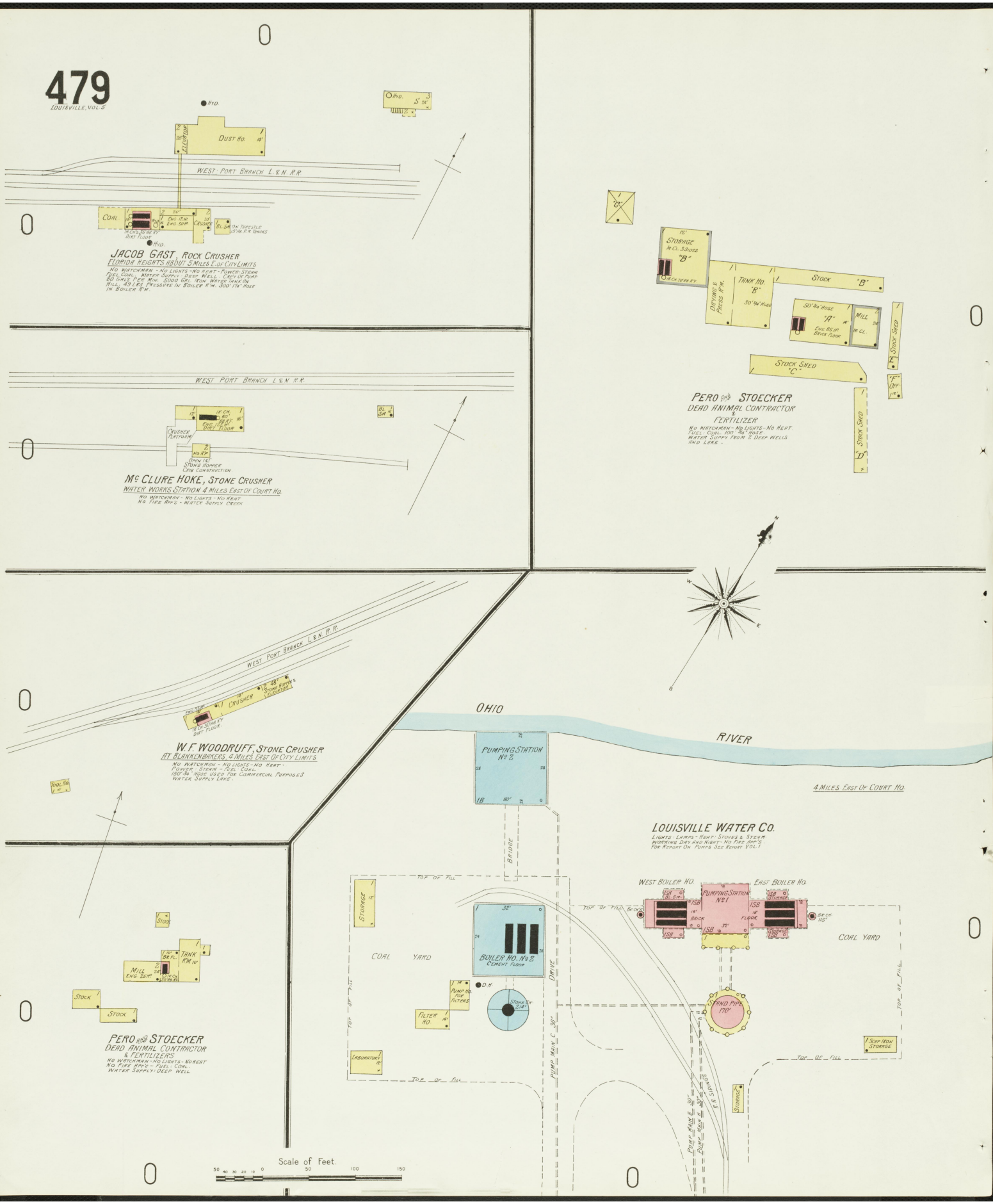

HENNERY

D

WAGON SHED

ACADEMY OF THE SACRED HEART
LIGHTS - ACETELENE GAS - HEAT STEAM - FUEL COAL
CITY WATER. 2¼" P'S WITH 100' ITS HOSE ATT'D
TO EACH ON EACH FLOOR

NO EXPOSURE ANY SIDE

CIST

RECREATION HALL 1ST

4 7/8 MILES EAST OF COURT HO.

V.P. 100' ITS HOSE ON R.

CLASS R'MS 2ND DORMITORIES 1ST PARLOR 1ST

PORCH

STEAM LAUNDRY

KITCHEN 1ST

DINING R'M 1ST CHAPEL 2ND

V.P. 100' ITS HOSE ON R.

SHED

D

CONVENT 30'

CHEROKEE DRIVE

60'

60'

TEMPORARY DW'G FOR MEN

CHAPEL
LIGHTS 1ST.
HEAT - STOVES
10' TO EAVES

SACRED HEART RETREAT
3½ MILE S.E. OF COURT HO.
ALL PARTITIONS ARE BRICK
TO HAVE ELECTRIC LIGHTS
HOT WATER HEAT
CITY WATER
V.P'S ¾ HOSE AS SHOWN.

NO EXPOSURE ANY SIDE

KITCHEN

DINING R'M 1ST CHAPEL 2ND

V.P. 100' ITS HOSE

40'

750' TO NEWBURG ROAD

E.P. 100' ITS HOSE ON R.

FROM PLANS

250' TO FRAME STABLE

FARM HO.

CARRIAGE HO.

HENNERY

VAC.

CIST

KITCHEN 1ST

LIVING R'MS

V.P. 100' ITS HOSE ON R.

CLASS'X LIVING R'MS 1ST
CLASS R'MS 2ND

CHAPEL 1ST
DORMITORY 2D

34'

PRESTON PARK SEMINARY
4½ MILE S.E. OF COURT HO.
LIGHTS - KEROSENE OIL LAMPS
HEAT - STEAM - FUEL COAL
WATER TANK IN ATTIC - 1470.X100'
ITS HOSE ATT'D 1ST

NO EXPOSURE ANY SIDE

¼ MILE TO NEWBURG ROAD

Scale of Feet.
50 40 30 20 10 0 50 100 150

Map Division
JUL 15
Library of Congress

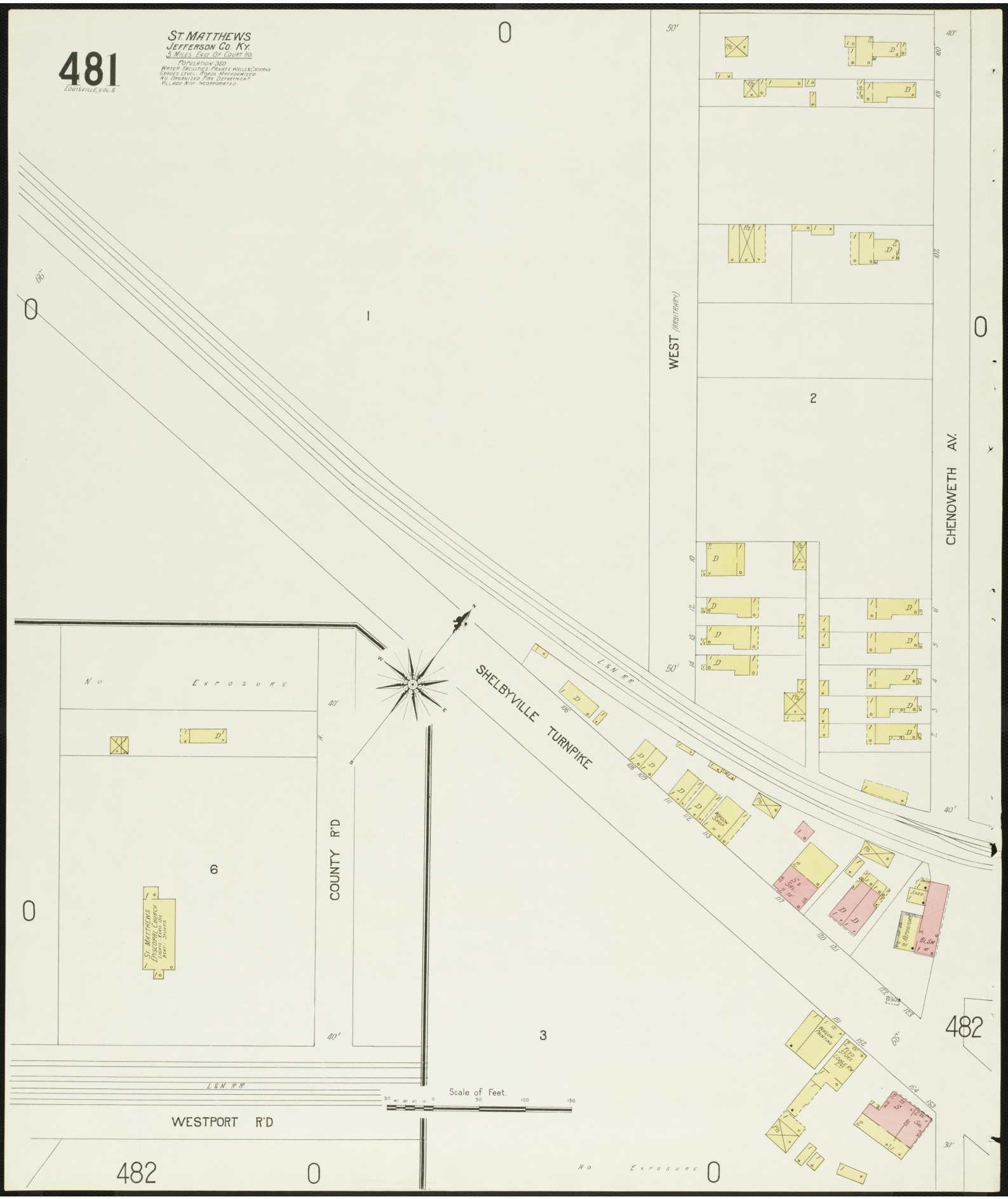

481
LOUISVILLE, VOL. 5
ST. MATTHEWS
JEFFERSON CO. KY.
5 MILES EAST OF COURT HO.
POPULATION 350
WATER FACILITIES: PRIVATE WELLS & CISTERNS
GRADES LEVEL: ROADS MACADAMIZED
NO ORGANIZED FIRE DEPARTMENT
VILLAGE NOT INCORPORATED.
WEST (ARBITRARY)
CHENOWETH AV.
SHELBYVILLE TURNPIKE
L. & N. R.R.
COUNTY R'D
WESTPORT R'D
NO EXPOSURE
ST. MATTHEWS EPISCOPAL CHURCH
Scale of Feet.
482

ST. MATTHEWS
5 MILES EAST OF COURT HO.

# 482

LOUISVILLE, VOL. 5

481

L. & N. R. R.

WESTPORT R'D

481

CHENOWETH AV.

SHELBYVILLE TURNPIKE

482

NANZ & NEUNER, FLORIST
2 NIGHT WATCHMEN - HALF HOURLY ROUNDS
NO CLOCK. NO LIGHT - HEAT HOT WATER.
FUEL COAL. WATER SUPPLY FROM DRIVEN WELL,
CISTERNS & 2" MAIN FROM CITY WATER WORKS.
1 HYDRANT AT EACH HEATER.

HOLY TRINITY R.C. CHURCH
BRICK VENEER

SHELBYVILLE TURNPIKE

Scale of Feet

Map Division
JUL 15
Library of Congress

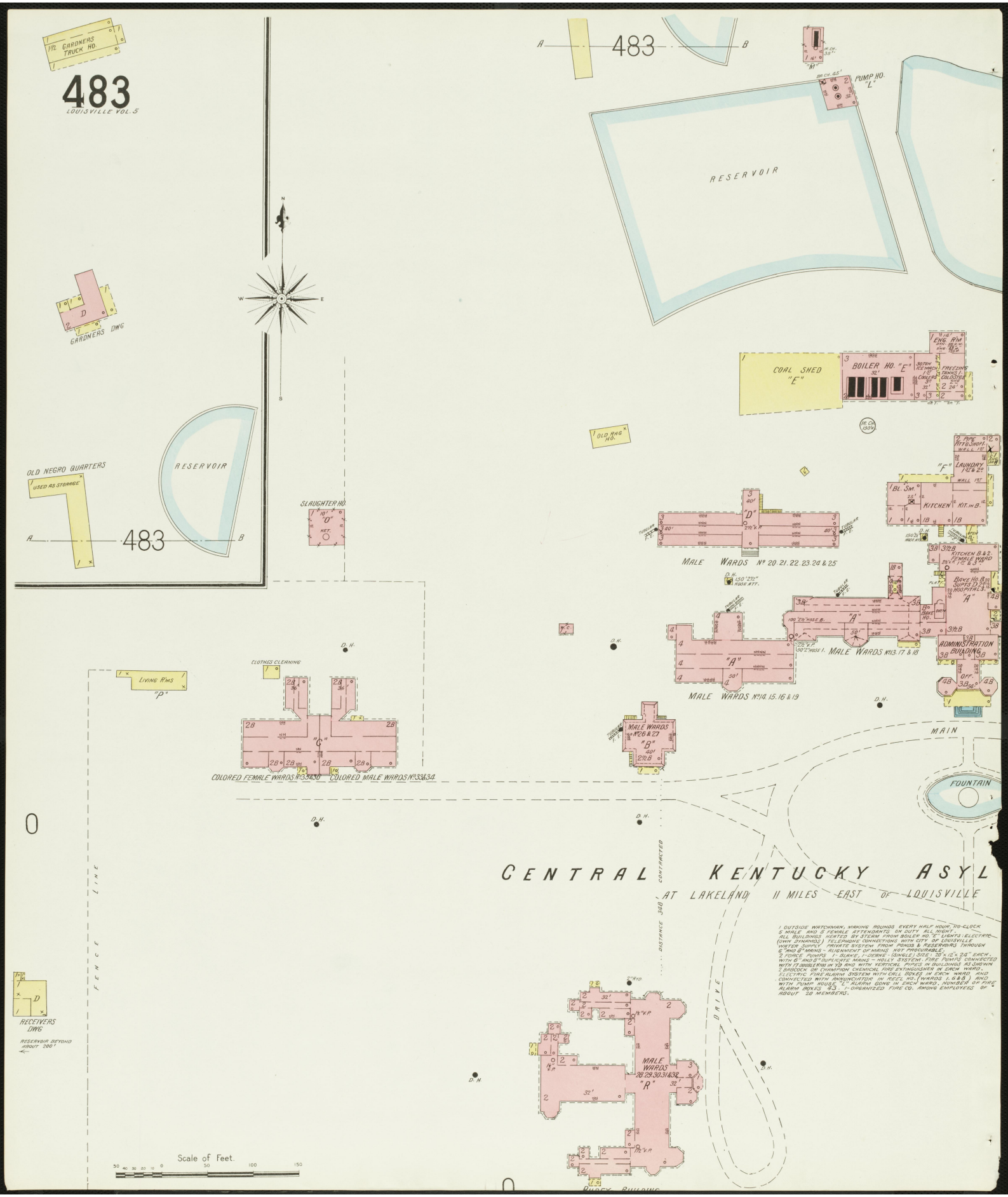
483
LOUISVILLE VOL. 5
1½ GARDNERS TRUCK HO.
GARDNERS DWG
D
RESERVOIR
OLD NEGRO QUARTERS
USED AS STORAGE
SLAUGHTER HO.
"O"
483
PUMP HO. "L"
COAL SHED "E"
BOILER HO. "E"
ENG. RM.
OLD RAG HO.
"M"
"D"
MALE WARDS Nº 20. 21. 22. 23. 24 & 25
"F"
LAUNDRY 1ST & 2D
KITCHEN
KITCHEN B. & S.
FEMALE WARDS
BAKE HO. & SUPT'D. QTRS. HOSPITAL
"A"
ADMINISTRATION BUILDING
MALE WARDS Nº 13. 17 & 18
MALE WARDS Nº 14. 15. 16 & 19
MALE WARDS Nº 26 & 27
"B"
LIVING RMS
"P"
CLOTHES CLEANING
"C"
COLORED FEMALE WARDS Nº 31 & 30
COLORED MALE WARDS Nº 33 & 34
MAIN
FOUNTAIN
CENTRAL KENTUCKY ASYL
AT LAKELAND 11 MILES EAST OF LOUISVILLE
DISTANCE 348 CONTRACTED
DRIVE
MALE WARDS 28. 29. 30. 31 & 32
"R"
RECEIVERS DWG
RESERVOIR BEYOND ABOUT 200'
LINE OF FENCE
Scale of Feet.
50 40 30 20 10 0 50 100 150
RUSTY BUILDING
1. OUTSIDE WATCHMAN, MAKING ROUNDS EVERY HALF HOUR, 20-CLOCK
5 MALE AND 5 FEMALE ATTENDANTS ON DUTY ALL NIGHT.
ALL BUILDINGS HEATED BY STEAM FROM BOILER HO. "E". LIGHTS: ELECTRIC
(OWN DYNAMO.) TELEPHONE CONNECTING WITH CITY OF LOUISVILLE
WATER SUPPLY: PRIVATE SYSTEM FROM PONDS & RESERVOIRS THROUGH
6" AND 8" MAINS - ALIGNMENT OF MAINS NOT PROCURABLE.
2 FORCE PUMPS. 1 - BLAKE, 1 - DEANE - (SINGLE) SIZE: 20" X 12" X 24". EACH
WITH 6" AND 8" DUPLICATE MAINS - HOLLY SYSTEM. FIRE PLUGS CONNECTED
WITH 17 DOUBLE HEAD IN 1/2 AND WITH VERTICAL PIPES IN BUILDINGS AS SHOWN
2 BARLOCK OR CHAMPION CHEMICAL FIRE EXTINGUISHER IN EACH WARD.
ELECTRIC FIRE ALARM SYSTEM WITH CALL BOXES IN EACH WARD AND
CONNECTED WITH ANNUNCIATOR IN ENGINE NO. (WARDS 1, 2 & 3) AND
WITH PUMP HOUSE "L" ALARM GONG IN EACH WARD. NUMBER OF FIRE
ALARM BOXES 23. 1 - ORGANIZED FIRE CO. AMONG EMPLOYEES OF
ABOUT 20 MEMBERS.

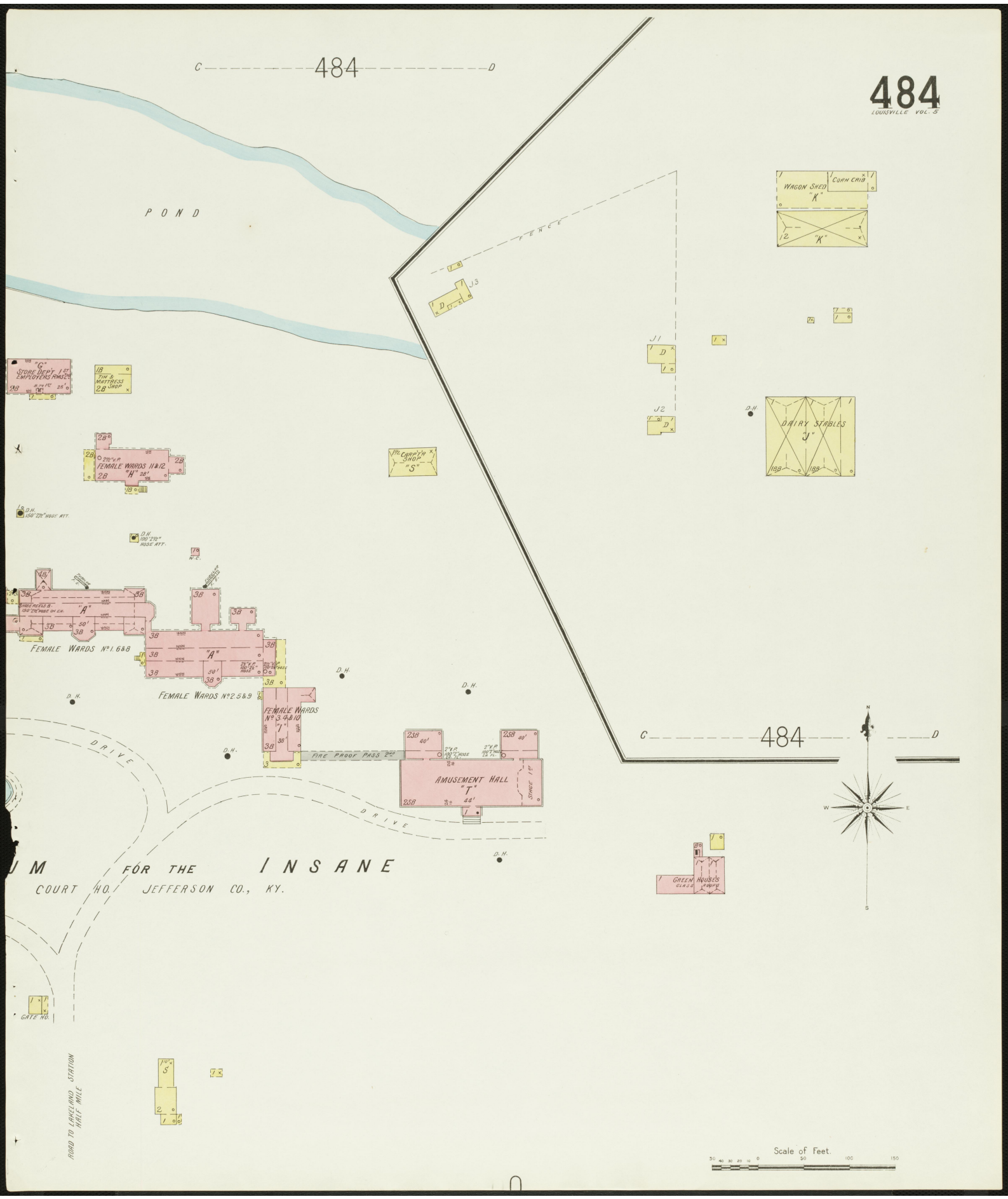
484
LOUISVILLE VOL. 5
484
C
D
POND
FENCE
WAGON SHED "K"
CORN CRIB
"K"
J3
J1
J2
D.H.
DAIRY STABLES "J"
"G" STORE DEP'T 1ST EMPLOYERS RMS 2ND
TIN & MATTRESS SHOP
FEMALE WARDS 11 & 12 "H"
CARP'T'R SHOP "S"
FEMALE WARDS No 1. 6 & 8
"A"
FEMALE WARDS No 2. 5 & 9
FEMALE WARDS No 3. 4 & 10
FIRE PROOF PASS 2ND
AMUSEMENT HALL "T"
STAGE 1ST
DRIVE
GREEN HOUSES
GLASS ROOFS
UM FOR THE INSANE
COURT HO. JEFFERSON CO., KY.
GATE HO.
ROAD TO LAKELAND STATION HALF MILE
Scale of Feet.
50 40 30 20 10 0 50 100 150

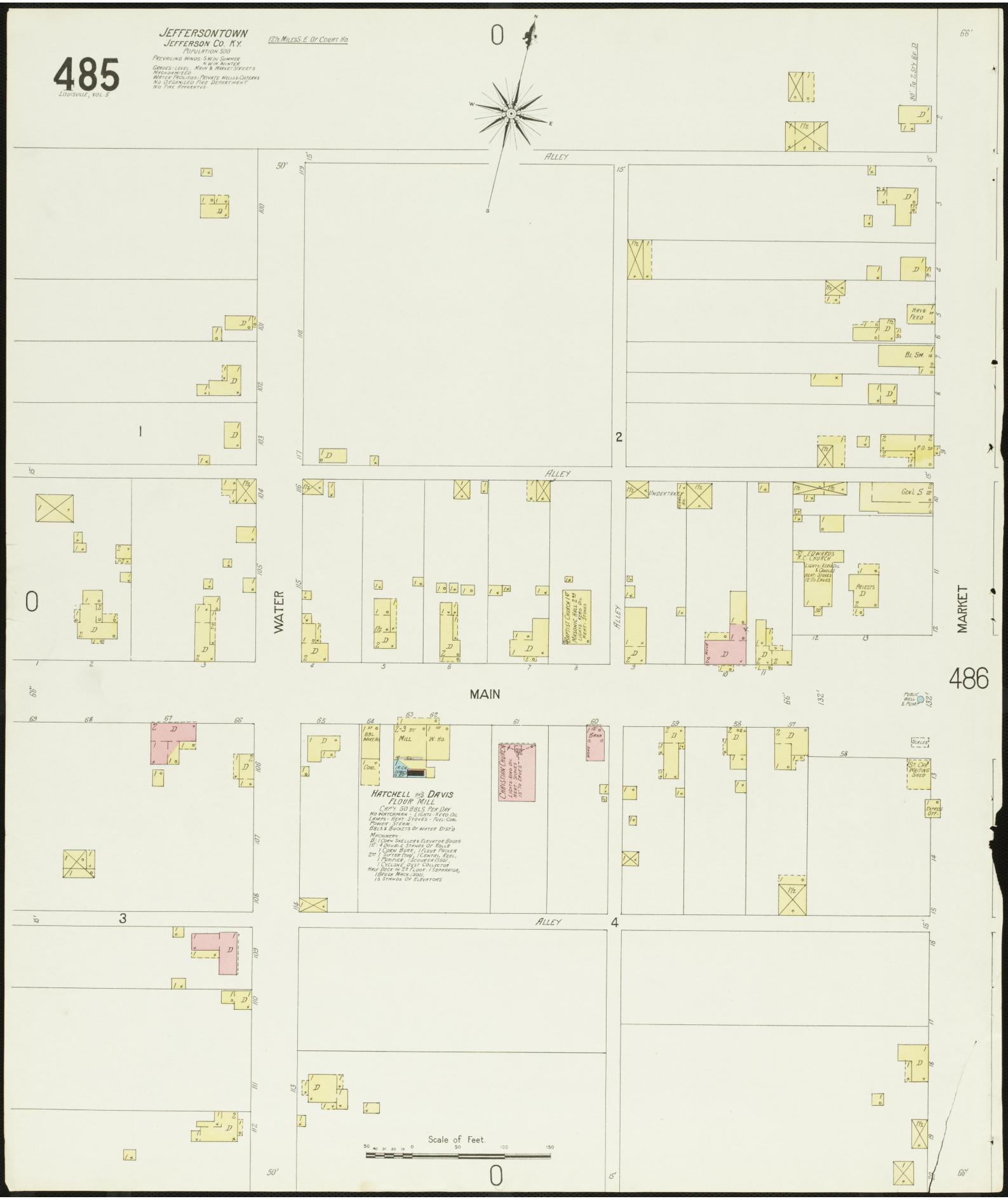
485
LOUISVILLE, VOL. 5
JEFFERSONTOWN
JEFFERSON CO. KY.
POPULATION 500
PREVAILING WINDS: S.W. IN SUMMER
N.W. IN WINTER
GRADES: LEVEL. MAIN & MARKET STREETS
MACADAMIZED
WATER FACILITIES: PRIVATE WELLS & CISTERNS
NO ORGANIZED FIRE DEPARTMENT
NO FIRE APPARATUS.
12½ MILES S.E. OF COURT HO.
ALLEY
WATER
MAIN
MARKET
486
HATCHELL AND DAVIS
FLOUR MILL
CAP'Y 50 BBLS PER DAY
NO WATCHMAN - LIGHTS: KERO OIL
LAMPS - HEAT: STOVES - FUEL: COAL
POWER: STEAM.
BBLS & BUCKETS OF WATER DIST'D
MACHINERY:
B: 1 CORN SHELLER & ELEVATOR BOOTS
1E: 4 DOUBLE STANDS OF ROLLS
1 CORN BURR, 1 FLOUR PACKER
2ND 1 SIFTER (700), 1 CENTRIL REEL,
1 PURIFIER, 1 SCOURER (350),
1 CYCLONE DUST COLLECTOR
HALF DECK IN 2D FLOOR: 1 SEPARATOR,
1 BRUSH MACH. (500),
15 STANDS OF ELEVATORS
CHRISTIAN CHURCH
LIGHTS KERO OIL
HEAT: STOVES
15 TO EAVES
BAPTIST CHURCH 1ST
MASONIC HALL 2ND
LIGHTS KERO OIL
HEAT: STOVES
UNDERTAKER
ST. EDWARDS R.C. CHURCH
LIGHTS: KERO OIL & CANDLES
HEAT: STOVES
12 TO EAVES
PRIESTS
GEN'L S
HAY & FEED
BL. SM.
P.O.
PUBLIC WELL & PUMP
SCALES
ST. CAR WAITING SHED
EXPRESS OFF.
Scale of Feet.

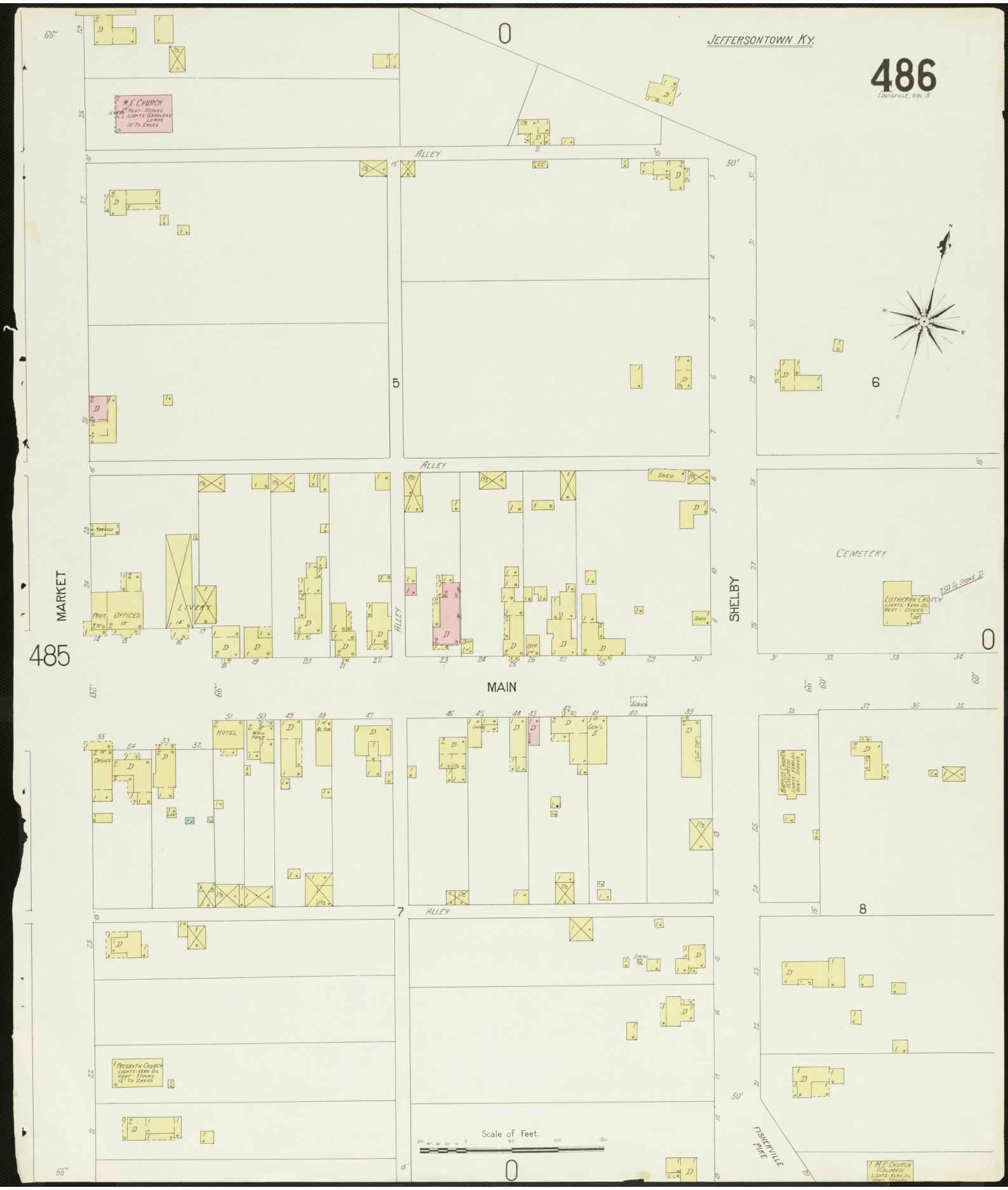
JEFFERSONTOWN KY.
486
LOUISVILLE, VOL. 5
M.E. CHURCH
HEAT: STOVES
LIGHTS: GASOLENE
LIMITS
16' TO EAVES
ALLEY
MARKET
SHELBY
MAIN
485
5
6
7
8
CEMETERY
LUTHERAN CHURCH
LIGHTS: KERO. OIL
HEAT: STOVES
250 To STONE D.
HOTEL
LIVERY
OFFICES
FRUIT
DRUG'S
SHED
PRESBYT'N CHURCH
LIGHTS: KERO. OIL
HEAT: STOVES
12' TO EAVES
BAPTIST CHURCH
M.E. CHURCH (COLORED)
FISHERVILLE PIKE
Scale of Feet.

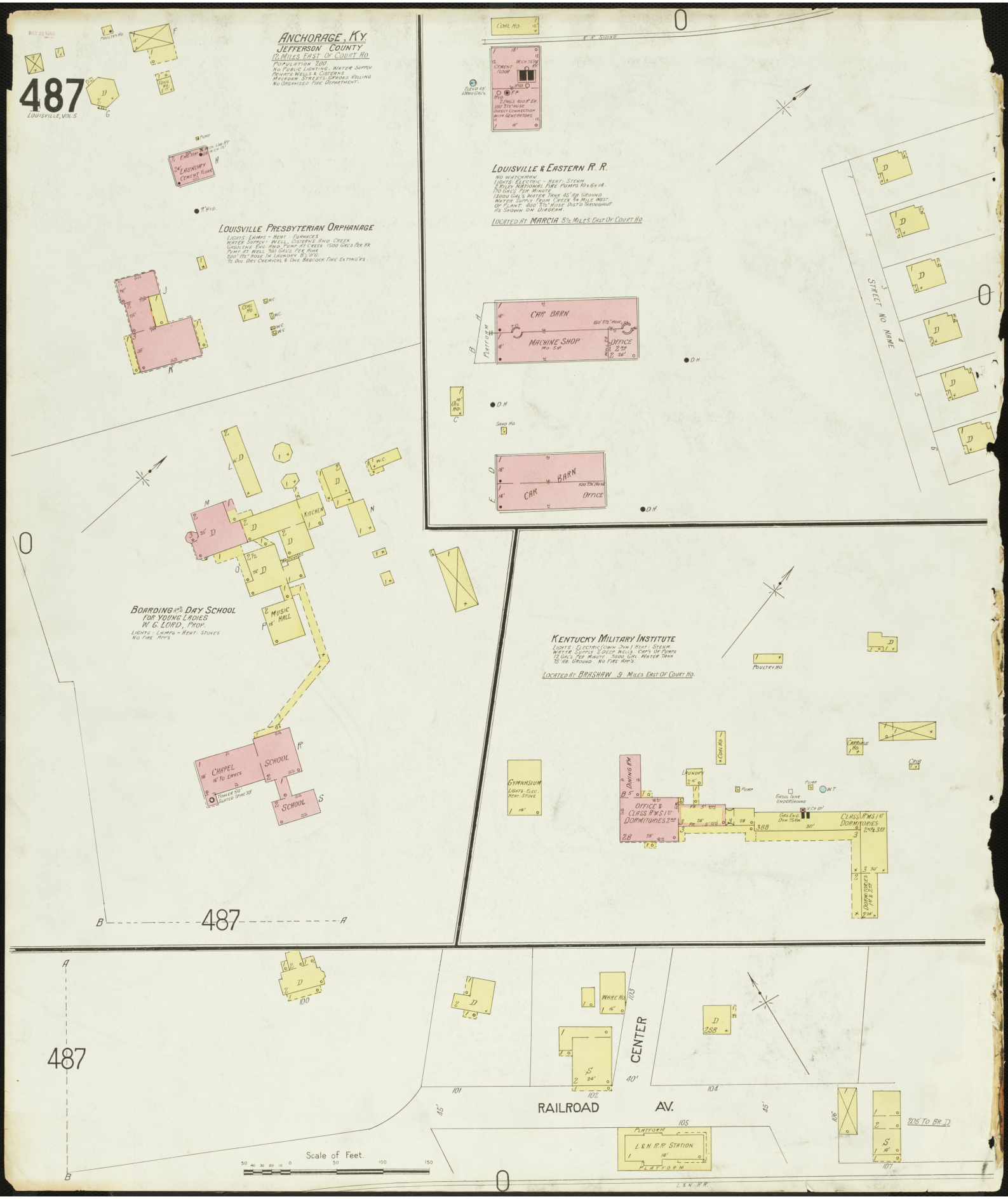

487
LOUISVILLE, VOL. 5
ANCHORAGE, KY.
JEFFERSON COUNTY
12 MILES EAST OF COURT HO.
POPULATION 200
NO PUBLIC LIGHTING. WATER SUPPLY
PRIVATE WELLS & CISTERNS
MACADAM STREETS. GRADES ROLLING
NO ORGANIZED FIRE DEPARTMENT.
LOUISVILLE PRESBYTERIAN ORPHANAGE
LIGHTS: LAMPS - HEAT: FURNACES
WATER SUPPLY: WELL, CISTERNS AND CREEK
GASOLENE ENG. AND PUMP AT CREEK 1500 GAL'S PER HR
PUMP AT WELL 700 GAL'S PER HOUR
200' 1½" HOSE IN LAUNDRY 8½ O'G.
½ DOZ. DRY CHEMICAL & ONE BABCOCK FIRE EXTING'RS.
LOUISVILLE & EASTERN R. R.
NO WATCHMAN.
LIGHTS: ELECTRIC - HEAT: STEAM
2 RILEY NATIONAL FIRE PUMPS 10 x 6 x 14.
170 GAL'S PER MINUTE
13000 GAL'S WATER TANK 45' AB. GROUND
WATER SUPPLY FROM CREEK ¾ MILE WEST
OF PLANT. 400' 2½" HOSE DIST'D THROUGHOUT
AS SHOWN ON DIAGRAM.
LOCATED AT MARCIA 8½ MILES EAST OF COURT HO.
CAR BARN
MACHINE SHOP
OFFICE
PLATFORM
STREET NO NAME
BOARDING AND DAY SCHOOL
FOR YOUNG LADIES
W. G. LORD, PROP.
LIGHTS: LAMPS - HEAT: STOVES
NO FIRE APP'S
KITCHEN
MUSIC HALL
CHAPEL
SCHOOL
KENTUCKY MILITARY INSTITUTE
LIGHTS: ELECTRIC (OWN DYN.) HEAT: STEAM
WATER SUPPLY: 2 DEEP WELLS. CAP'Y OF PUMPS
12 GAL'S PER MINUTE. 3000 GAL. WATER TANK
75' AB. GROUND. NO FIRE APP'S.
LOCATED AT BRASHAW 9 MILES EAST OF COURT HO.
POULTRY HO.
GYMNASIUM
LIGHTS: ELEC. HEAT: STOVE
DINING RM.
LAUNDRY
OFFICE & CLASS R'MS 1ST DORMITORIES 2ND
CLASS R'MS 1ST DORMITORIES 2ND & 3RD
DORMITORIES 1ST & 2ND
CARRIAGE HO.
CRIB
WARE HO.
CENTER
RAILROAD AV.
L. & N. R.R. STATION
PLATFORM
205' TO BR. D.
Scale of Feet.


294
LOUISVILLE, VOL. 3
ADD'L SHEET
FEB. 1918
SCALE 100 FT. TO AN INCH
Map Division
JUN 25 1918
Library of Congress
ELLIOTT AV.
S. 40TH
S. 39TH
S. 38TH
HECK'S LANE OR GARR'S LANE
S. 37TH OR POPE PL.
GRINGER CT.
W. BROADWAY
DEARBORN AV.
SUTCLIFFE AV.
DOERHOEFER AV.
HERMANN
HOWE AV.
GARLAND AV.
S. 41ST
S. 42ND
1971
1973
1975
1970
1972
1974
1969
1976
1979
1977
1640
1638
1667
1668
1649
1994
291
295
Scale 100 Ft. to One Inch.
Copyright 1918 by the Sanborn Map Co.
STEPHEN FOSTER SCHOOL
SHAWNEE SCHOOL
SCALE 100 FT. TO AN INCH

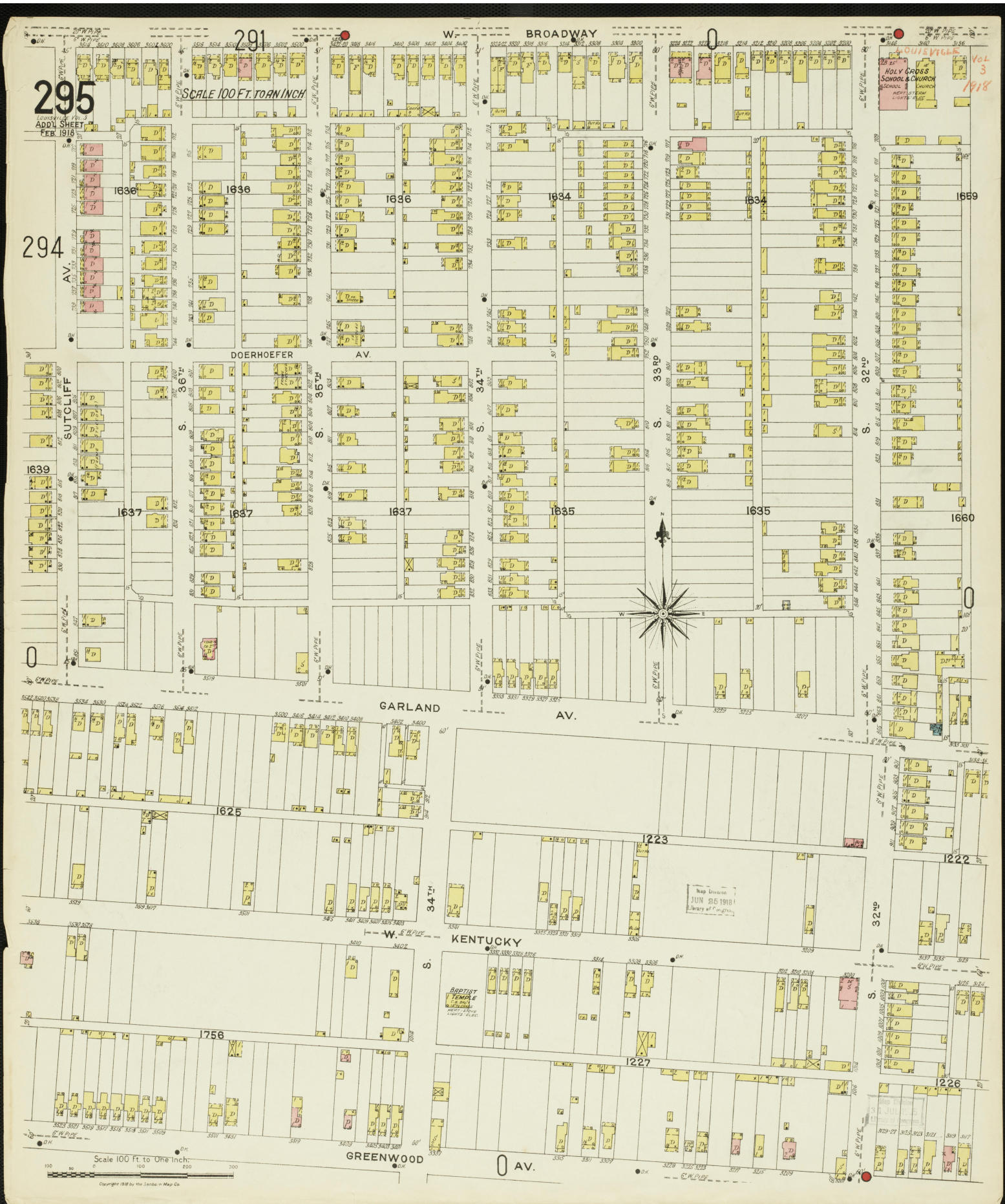
295
LOUISVILLE VOL. 3
ADD'L SHEET
FEB. 1918
SCALE 100 FT. TO AN INCH
291
W. BROADWAY
294
AV.
DOERHOEFER AV.
SUTCLIFF
36TH S.
35TH S.
34TH S.
33RD S.
32ND S.
1636
1634
1659
1639
1637
1635
1660
GARLAND AV.
1625
1223
1222
34TH
W. KENTUCKY
32ND S.
1756
1227
1226
GREENWOOD
0 AV.
HOLY CROSS SCHOOL & CHURCH
BAPTIST TEMPLE
Scale 100 Ft. to One Inch.
Map Division JUN 25 1918 Library of Congress
VOL 3 1918


495
LOUISVILLE, VOL. 5
ADD'L SHEET
MAY, 1918
CHEROKEE PARK
PARK DRIVE
EASTERN PARKWAY
JUL 25 1918
SCALE 100 FT. TO AN INCH
CHEROKEE RD
GRASS PLAT
FLAG POLE
BARINGER AV.
EVERETT
AV.
SPRING DRIVE
EDGEWOOD PL.
PARSONS CT.
CHICHESTER
EASTERN PARKWAY
SHERWOOD AV.
ALTA AV.
BONNYCASTLE AV.
MURRAY AV.
PETER AV.
BARDSTOWN RD.
BARNEY AV.
CHEROKEE RD
CHEROKEE PARK
EASTERN PARKWAY
SHERWOOD AV.
ALTA AV.
BONNYCASTLE AV.
MOTION PICTURES
495
493
488
472
469
Scale 100 Ft to One Inch.
Copyright 1918 by the Sanborn Map Co.



SCALE: 100' TO AN INCH
496
LOUISVILLE, KY. VOL. 5
ADD'L SHEET
MAY, 1918
JUL 25 1918
BARDSTOWN RD
SILS AV.
WOODBOURNE AV.
WIBBEN AV.
MAY AV.
KENILWORTH CT.
HAMPDEN CT.
SPEED AV.
ZIMLICH AV.
BALKE AV.
BOULEVARD NAPOLEON
ST. FRANCIS OF ASSISI R.C. CHURCH & SCHOOL
ST. THOMAS CHAPEL OF THE ADVENT (EPISCOPAL)
ROANOKE AV.
RICHMOND AV.
ALFRESCO PLACE
CARTER AV.
DIEMER AV.
EDNA
VANHOE COURT
NO NAME
493
494
488
Scale 100 Ft. to One Inch.
Copyright 1918 by the Sanborn Map Co.

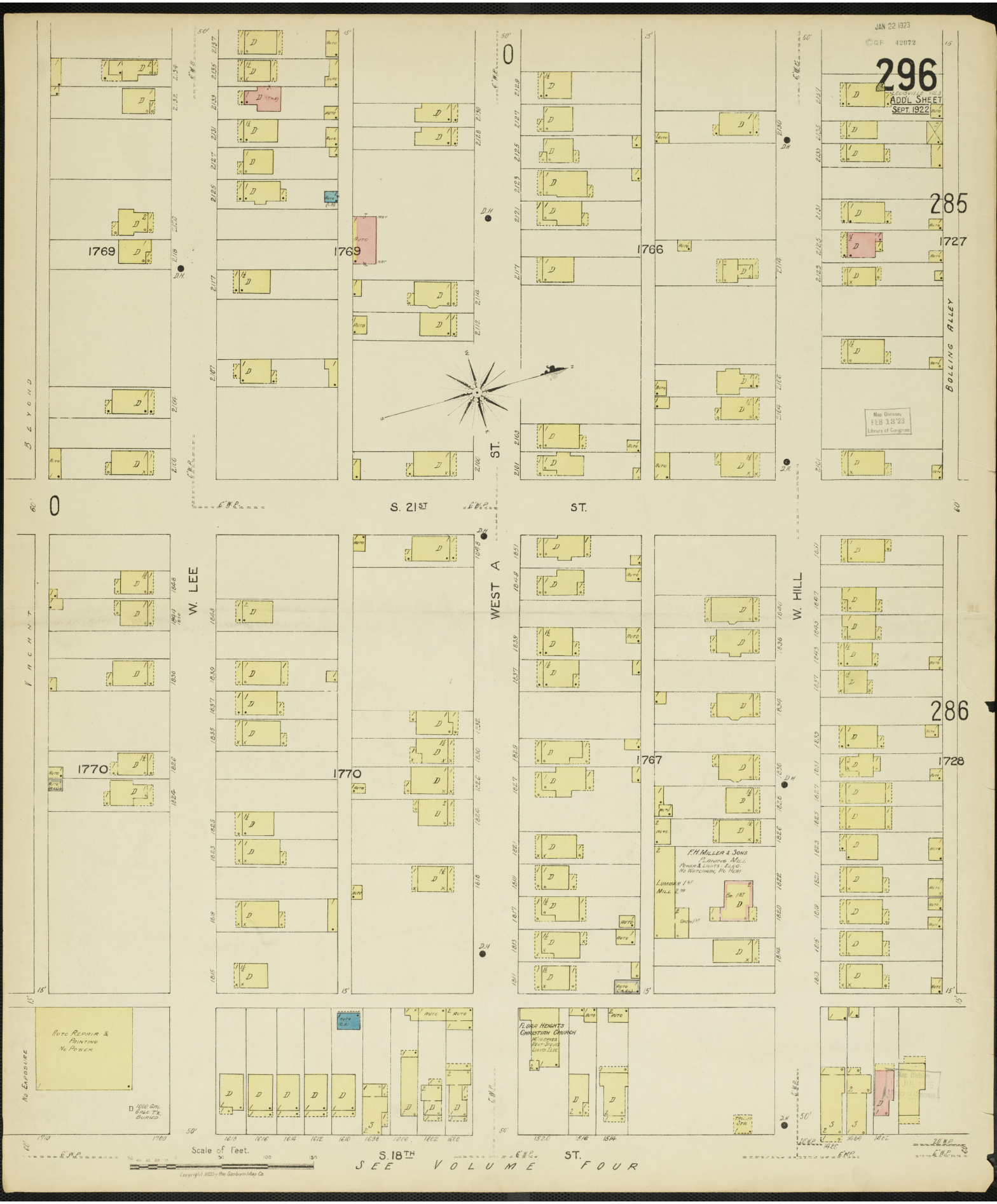

Copyright 1922 by the Sanborn Map Co.

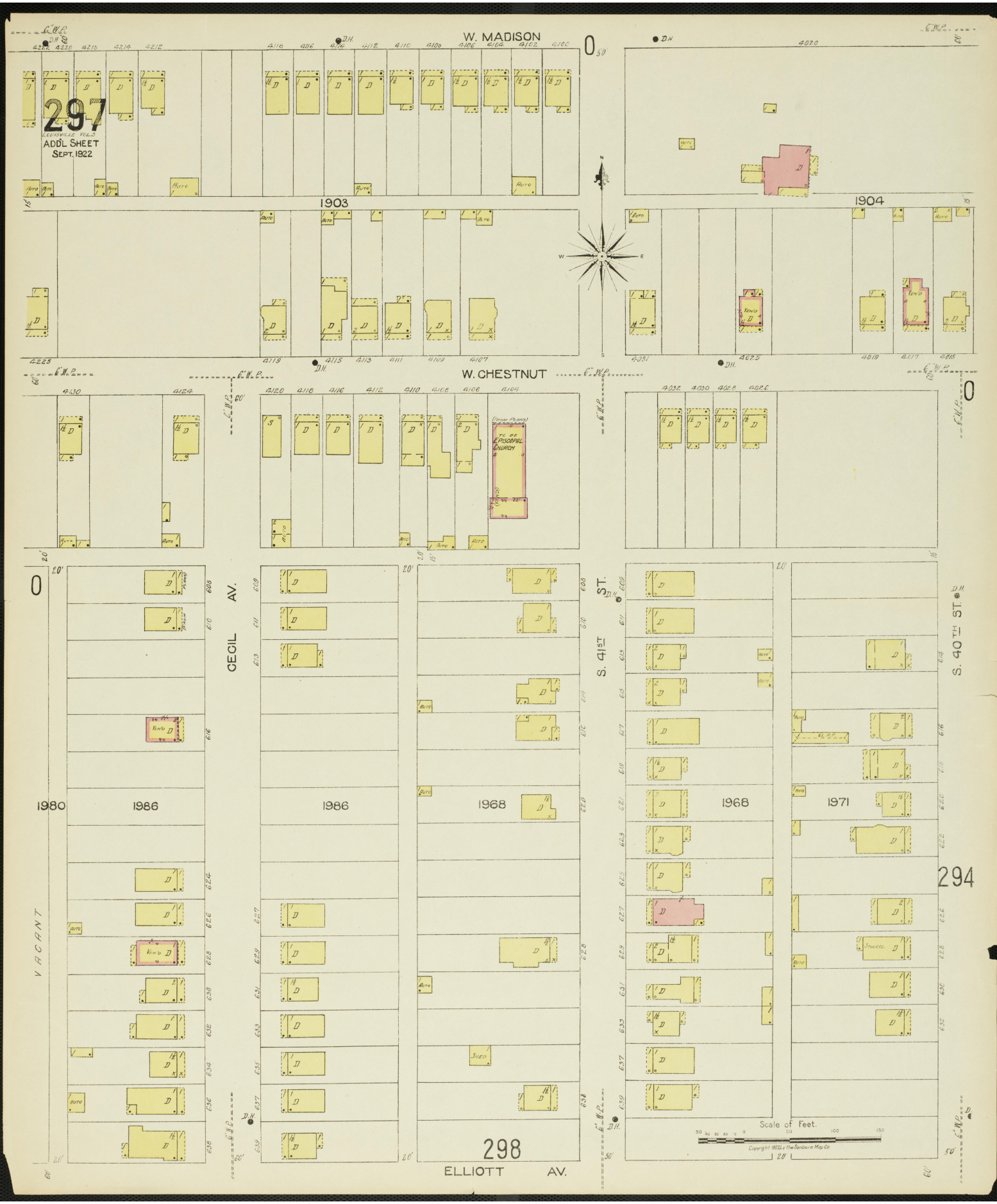
297
LOUISVILLE VOL. 3
ADDL SHEET
SEPT. 1922
W. MADISON
W. CHESTNUT
1903
1904
CECIL AV.
S. 41ST ST.
S. 40TH ST.
ELLIOTT AV.
VACANT
1980
1986
1986
1968
1968
1971
294
298
TO BE EPISCOPAL CHURCH
Scale of Feet.
Copyright 1922 by The Sanborn Map Co.

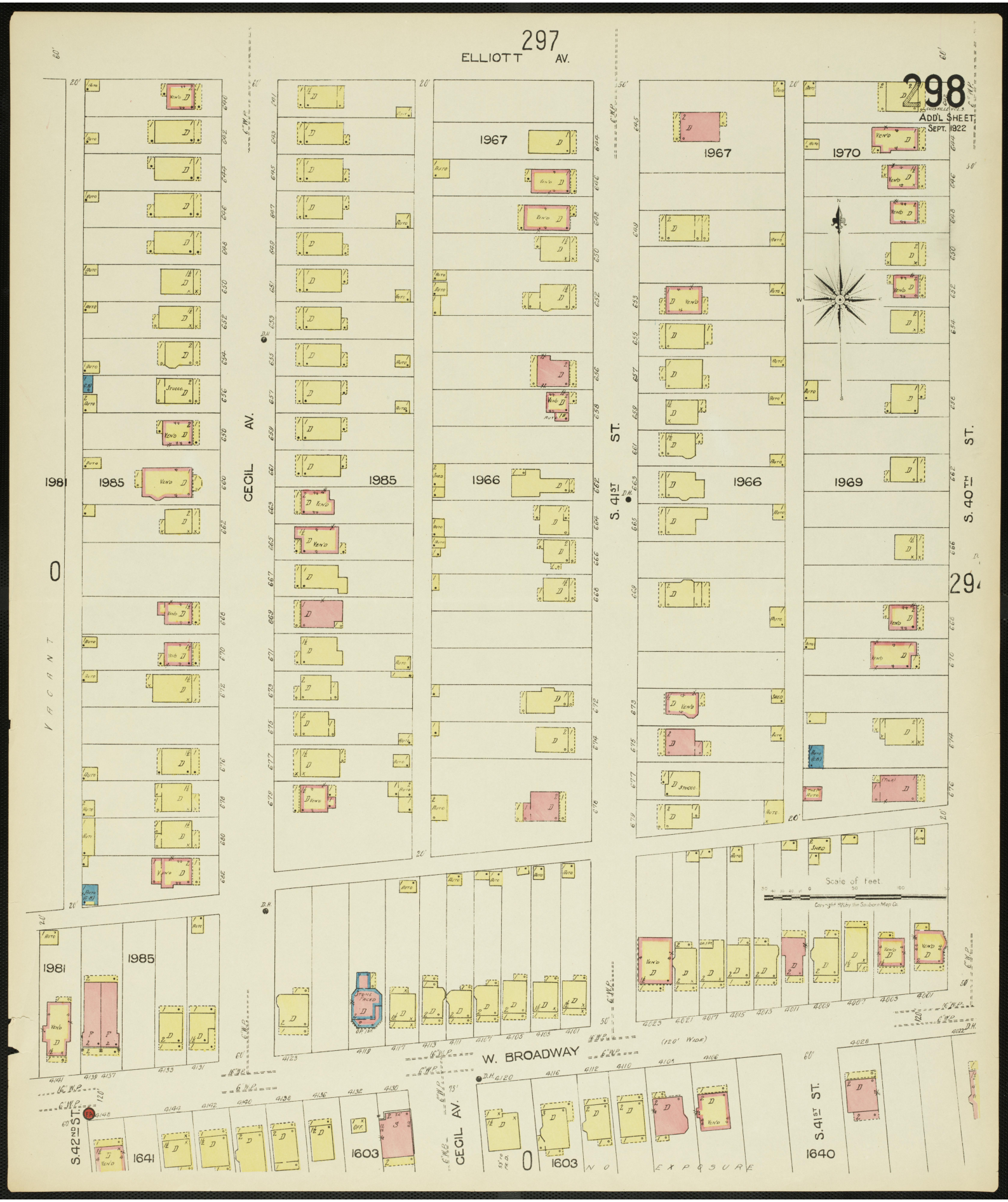
297
ELLIOTT AV.
298
ADD'L SHEET
SEPT. 1922
CECIL AV.
S. 41ST ST.
S. 40TH ST.
W. BROADWAY
S. 42ND ST.
S. 41ST ST.
1981
1985
1967
1966
1970
1969
1641
1603
1640
VACANT
Scale of Feet
(120' WIDE)
NO EXPOSURE

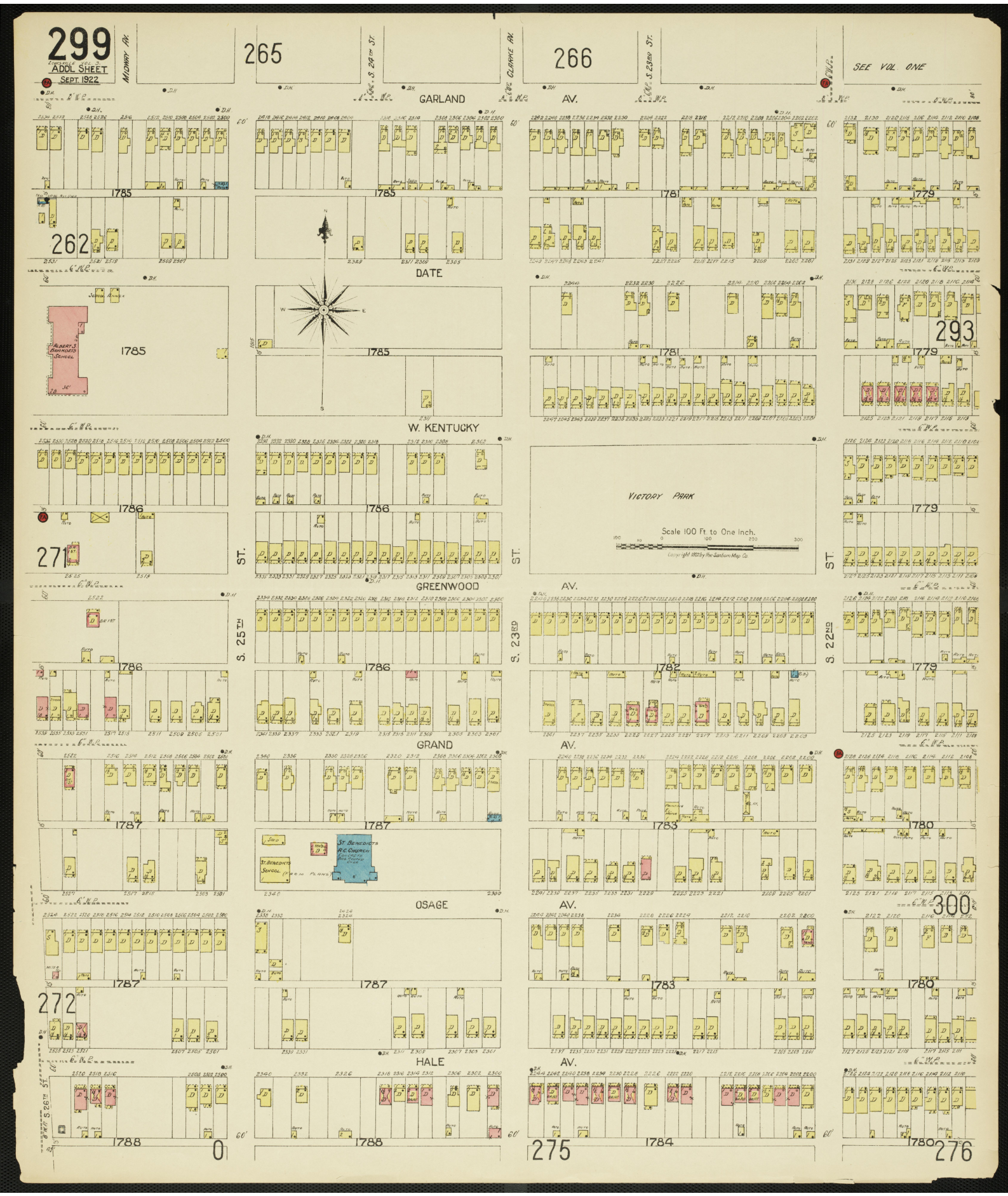

299
ADDL SHEET
SEPT. 1922
MIDWAY AV.
265
S. 24TH ST.
CLARKE AV.
266
S. 23RD ST.
SEE VOL. ONE
GARLAND AV.
DATE
W. KENTUCKY
GREENWOOD AV.
GRAND AV.
OSAGE AV.
HALE AV.
S. 25TH ST.
S. 23RD ST.
S. 22ND ST.
VICTORY PARK
Scale 100 Ft. to One Inch.
Copyright 1922 by the Sanborn Map Co.
262
271
272
293
300
0
275
276
1785
1786
1787
1788
1781
1782
1783
1784
1779
1780
ALBERT S. BRANDEIS SCHOOL
ST. BENEDICTS R.C. CHURCH
ST. BENEDICTS SCHOOL

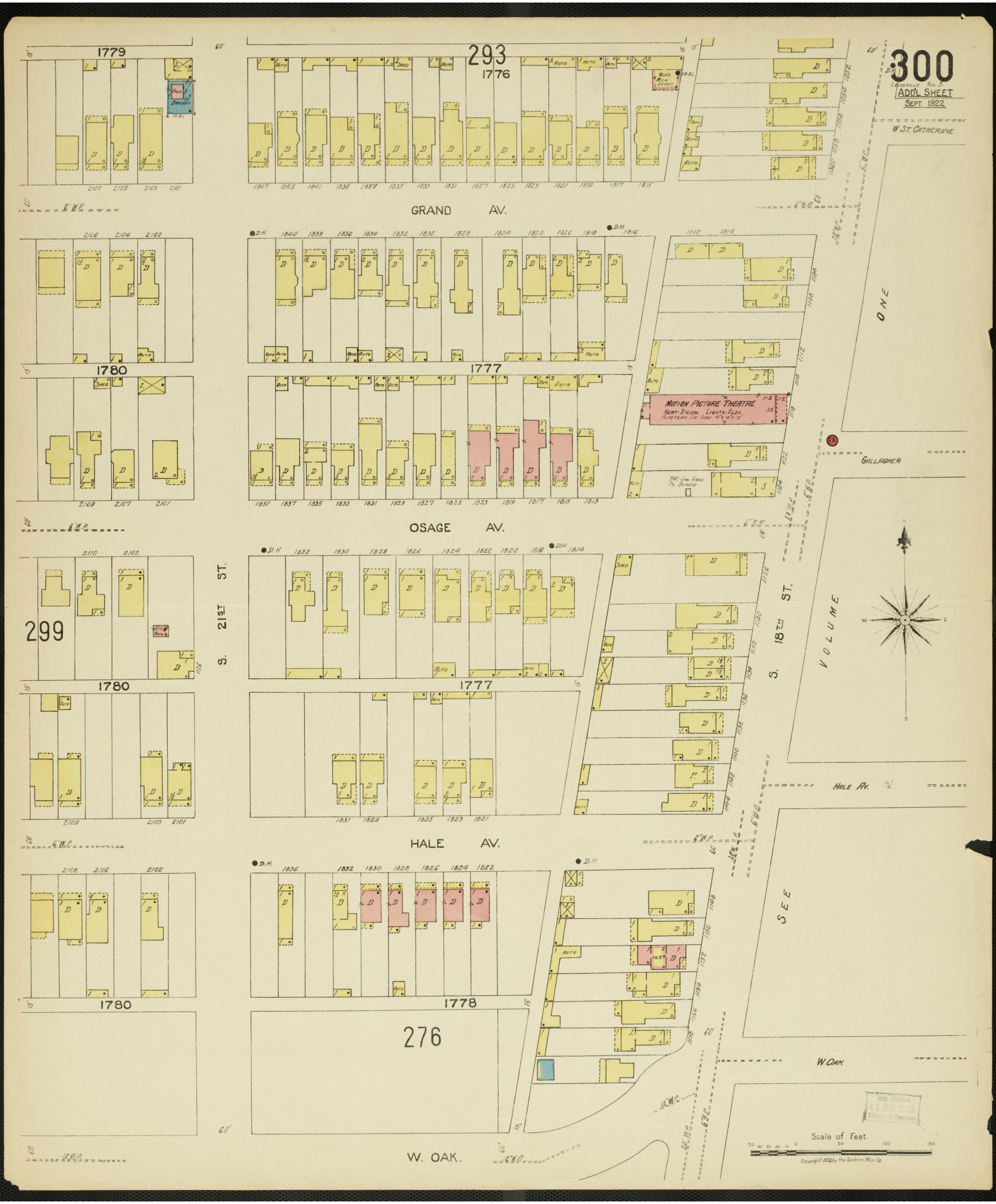
300
LOUISVILLE VOL. 3.
ADD'L SHEET
SEPT. 1922
W. ST. CATHERINE
GRAND AV.
OSAGE AV.
HALE AV.
W. OAK.
S. 21ST ST.
S. 18TH ST.
GALLAGHER
HALE AV.
W. OAK
ONE VOLUME SEE
MOTION PICTURE THEATRE
HEAT: STEAM. LIGHTS: ELEC.
1779
1776
1780
1777
299
1778
276
Scale of Feet.
Copyright 1922 by the Sanborn Map Co.

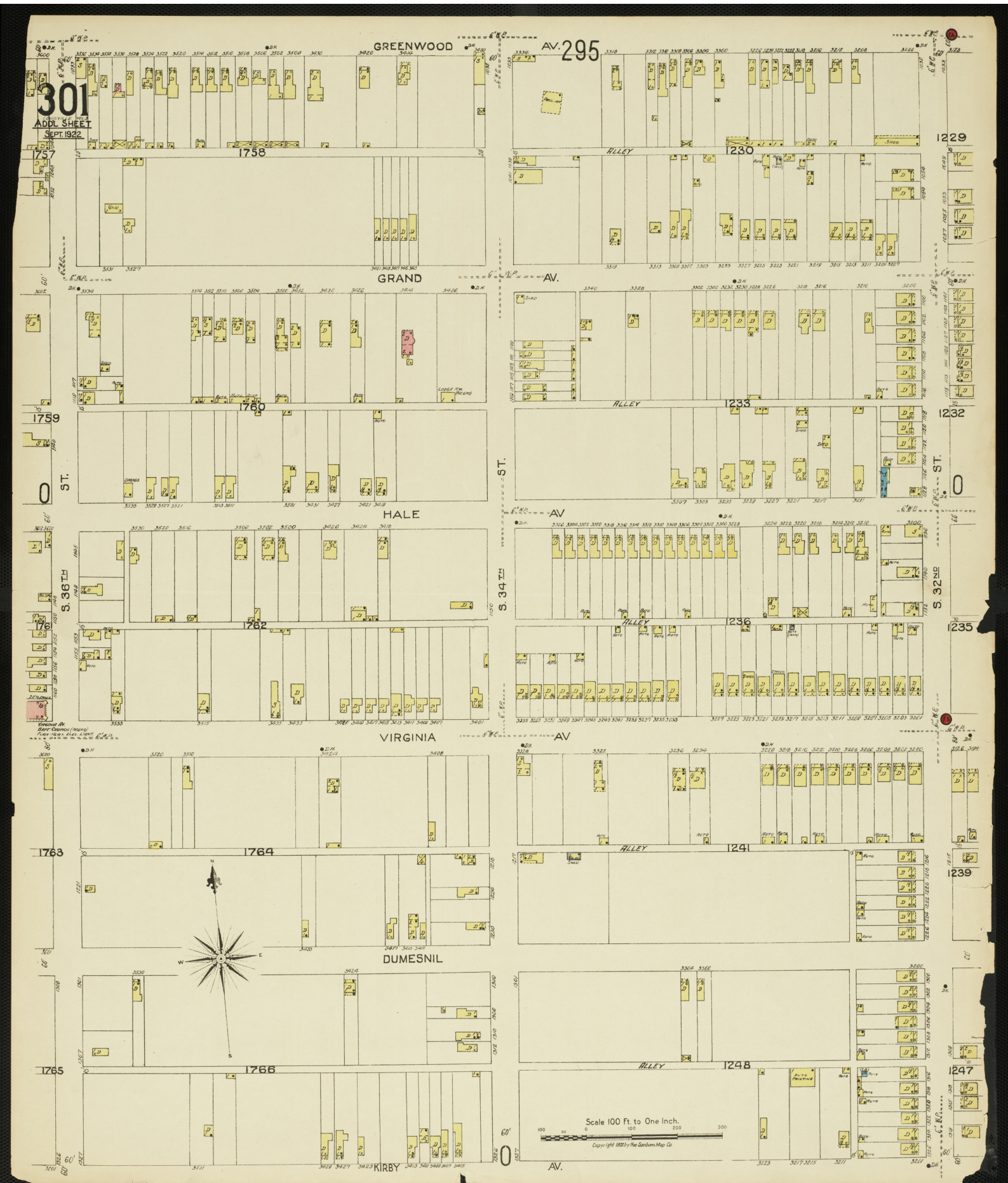
301
ADDL SHEET
SEPT. 1922
GREENWOOD
AV.
295
GRAND
AV.
HALE
AV
VIRGINIA
AV
DUMESNIL
KIRBY
AV.
ALLEY
1757
1758
1759
1760
1762
1763
1764
1765
1766
1229
1230
1232
1233
1235
1236
1239
1241
1247
1248
S. 36TH ST.
S. 34TH ST.
S. 32ND ST.
Scale 100 Ft. to One Inch.
Copyright 1922 by the Sanborn Map Co.


390
LOUISVILLE KY.
ADDL SHEET
DEC 1922
APR 13 '23
WAWA
CHEROKEE
HIGHLAND
BOULEVARD
ERIE
MOHAWK
OTTAWA
PARK BOULEVARD
SCHWIRMANN AV.
WILLOW AV.
ASHBOTTOM RD.
S.
385
377
Scale of Feet
HIGHLAND PARK BAPTIST CHURCH

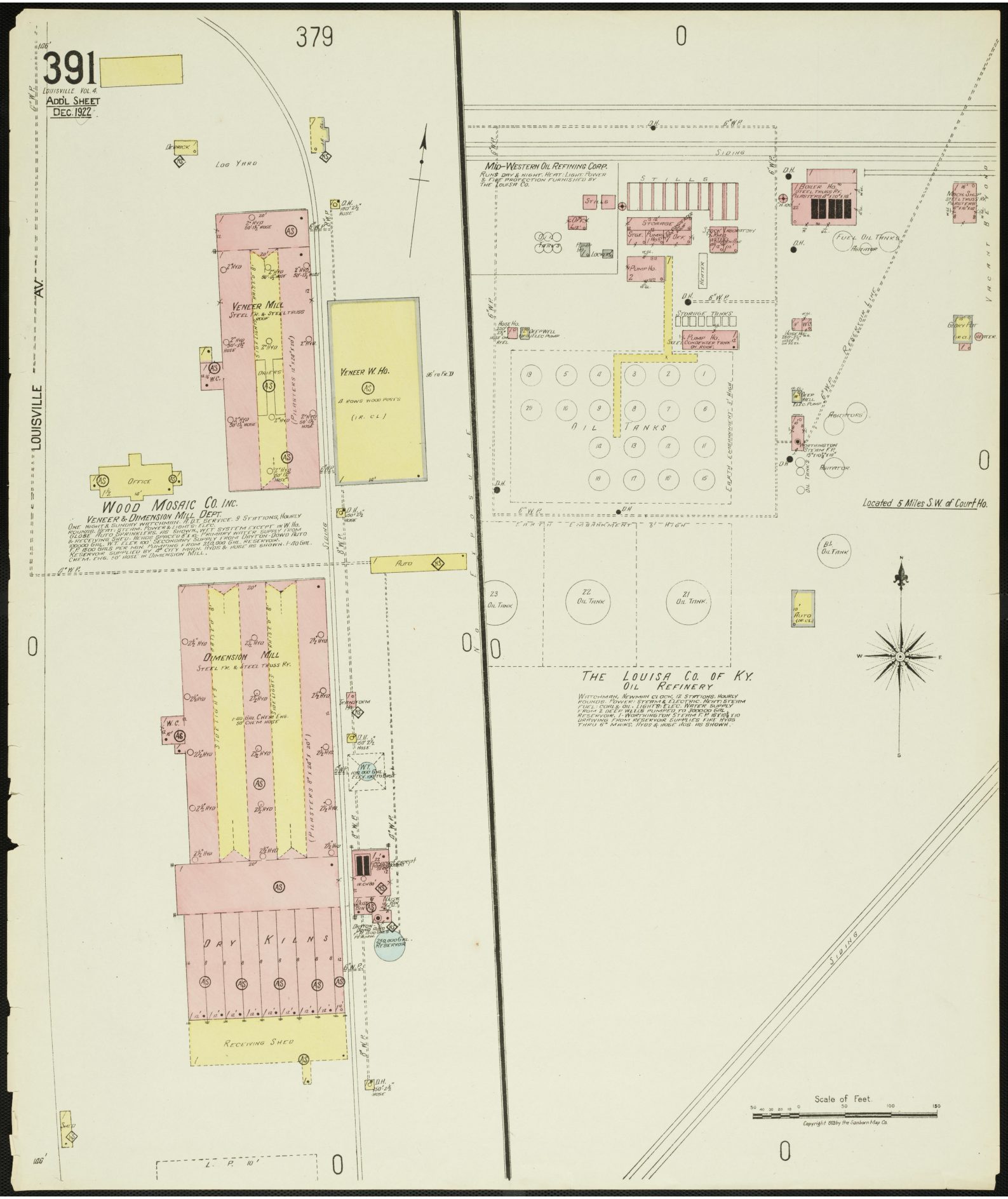

391
LOUISVILLE VOL. 4.
ADD'L SHEET
DEC. 1922
379
0
LOUISVILLE AV.
LOG YARD
DERRICK
VENEER MILL
STEEL FR. & STEEL TRUSS ROOF
DRIERS
(PILASTERS 12"x24"x20')
VENEER W. HO.
4 ROWS WOOD POSTS
(IR. CL.)
96' TO FR. D
OFFICE
WOOD MOSAIC CO. INC.
VENEER & DIMENSION MILL DEPT.
ONE NIGHT & SUNDAY WATCHMAN. A.D.T. SERVICE. 9 STATIONS, HOURLY ROUNDS. HEAT: STEAM. POWER & LIGHT'S: ELEC.
GLOBE AUTO SPRINKLERS. AS SHOWN. WET SYSTEM EXCEPT IN W. HO.
& RECEIVING SHED. HEADS SPACED 8'x8'. PRIMARY WATER SUPPLY FROM 300,000 GAL. W.T. ELEV. 100'. SECONDARY SUPPLY FROM DAYTON-DOWD AUTO F.P. 1500 GALS PER MIN. PUMPING FROM 250,000 GAL. RESERVOIR. RESERVOIR SUPPLIED BY 4" CITY MAIN. HYDS. & HOSE AS SHOWN. 1-40 GAL. CHEM. ENG. 50' HOSE IN DIMENSION MILL.
AUTO
DIMENSION MILL
STEEL FR. & STEEL TRUSS RF.
SIDELIGHTS
(PILASTERS 8"x24"x20')
1-40 GAL. CHEM. ENG. 50' CHEM. HOSE
TRANSFORM HO.
W.T. 100,000 GAL. ELEV. 100' TO GAL.
DAYTON-DOWD AUTO F.P. 1500 GALS PER MIN.
250,000 GAL. RESERVOIR
DRY KILNS
RECEIVING SHED
SIDING
L. P. 10'
MID-WESTERN OIL REFINING CORP.
RUNS DAY & NIGHT. HEAT: LIGHT. POWER & FIRE PROTECTION FURNISHED BY THE LOUISA CO.
STILLS
STORAGE
STOCK VIBRATORY
PUMP HO.
HEATER
STORAGE TANKS
PUMP HO.
STEEL CONDENSER TANK ON ROOF
OIL TANKS
EARTH EMBANKMENT 3' HIGH
BOILER HO.
STEEL TRUSS RF.
PILASTERS 4"x20"x14'
FUEL OIL TANKS
AGITATOR
MACH. SHOP
STEEL TRUSS RF.
PILASTERS 4"x16"x14'
VACANT BEYOND
RESERVOIR LINE
GLORY POT
HEATER
AGITATORS
WORTHINGTON STEAM F.P. 15"x10½"x10"
OIL TANKS
Located 5 Miles S.W. of Court Ho.
EARTH EMBANKMENT 3' HIGH
NO EXPOSURE
23 OIL TANK
22 OIL TANK
21 OIL TANK
B1 OIL TANK
AUTO (IR. CL.)
THE LOUISA CO. OF KY.
OIL REFINERY
WATCHMAN, NEWMAN CLOCK, 12 STATIONS, HOURLY ROUNDS. POWER: STEAM & ELECTRIC. HEAT: STEAM FUEL: COAL & OIL. LIGHT'S: ELEC. WATER SUPPLY FROM 2 DEEP WELLS PUMPED TO 300000 GAL. RESERVOIR. 1-WORTHINGTON STEAM F.P. 16"x10½"x10 DRAWING FROM RESERVOIR SUPPLIES FIRE HYDS THRU 6" MAINS. HYDS & HOSE HOS. AS SHOWN.
SIDING
Scale of Feet.
50 40 30 20 10 0 50 100 150
Copyright 1923 by the Sanborn Map Co.

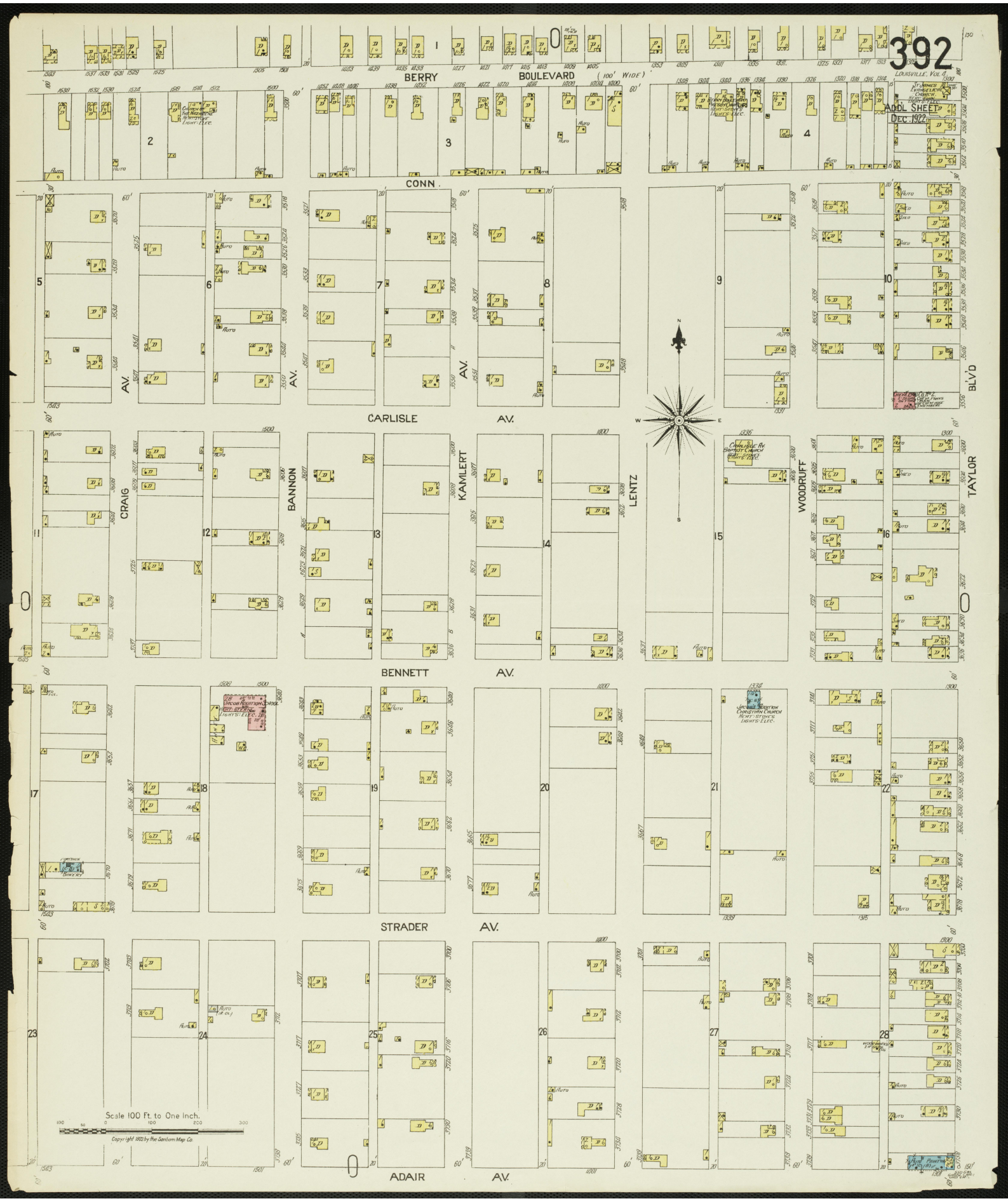
392
LOUISVILLE, VOL. 4
ADDL SHEET
DEC. 1922
BERRY
BOULEVARD
(100' WIDE)
CONN.
CARLISLE
AV.
BENNETT
STRADER
ADAIR
CRAIG
BANNON
KAMLET
LENTZ
WOODRUFF
TAYLOR
BL'VD
Scale 100 Ft. to One Inch.
Copyright 1922 by the Sanborn Map Co.


Louisville Ky
V 5
1923
Louisville Vol. 5
497
Add'l. Sheet
Jan. 1923.
©QF 42328
MAY 19 '23
SHADY LANE
DEERWOOD AV.
DEER PARK AV.
SPEED AV.
NORRIS PL.
FERNWOOD (SCHWARTZ AV.)
DUKER AV.
ROSEDALE AV.
1853
1812
1811
1815
1816
488
496
Map Division
MAY 19 '23
Library of Congress
Scale of Feet.
Copyright 1923 by the Sanborn Map Co.


LOUISVILLE, KY. Vol. 5
498
ADDL. SHEET
JAN. 1923
PENNSYLVANIA AV.
476
1846
ALLEY
1845
HILLCREST AV.
ENGLISH AV.
FOREST COURT
1843
1842
475
ALLEY
CRESCENT HILL CHRISTIAN CHURCH
HEAT; STEAM. LIGHT; ELECTRIC.
FRANKFORT AV.
L & N R.R.
CRESCENT AV.
6" W. PIPE
D.H.
Scale of Feet.
Copyright 1923 by the Sanborn Map Co.