INSURANCE MAPS of Louisville KENTUCKY

VOLUME ONE

PUBLISHED BY THE Sanborn-Perris MAP CO. Limited 117 BROADWAY, NEW YORK

1892

Scale, 50 Ft. to an Inch

Copyright 1892, by the Sanborn-Perris Map Co. Limited

LIBRARY OF CONGRESS COPYRIGHT MAY 24 1892 WASHINGTON.
21857X 1

INDEX.

STREETS.

SHEET

A

Anderson, 1400–1529 44
" 1600–1727 43
Arbegust, 1500–1530 *45
" 1501–1531 *44
" 1600–1716 *54
" 1601–1727 *43
" 1718–1736 *53
" 1729–1743 *56

B

Baird, 1700–1827 70
" 1828–1925 69
Bank, 1500–1523 36
" 1524–1581 *71
" 1600–1650 *71
" 1700–1736 *63
" 1701–1829 *70
" 1800–2122 *67
" 1831–1925 *69
" 2001–2041 *68
Bannon, 1500–1525 45
" North Side, E. of 14th *23
" South " " " " *21
Bohne, 33
Bridge, 71
Broadway, W., 600–730 *10
" " 601–733 *8
" " 800–936 *9
" " 801–943 *7
" " 1000–1134 *24
" " 1001–1135 *26
" " 1200–1324 *23
" " 1201–1331 *25
" " 1400–1536 *44
" " 1401–1535 *42
" " 1600–1728 *43
" " 1601–1731 *41
" " 1730–1924 *56
" " 1801–1937 *58
" " 1939–2131 *57
" " 2000–2130 *55

C

Cane Run Road, 74
Cawthon, 700–733 10
" 800–839 9
Chapel, 32
Chestnut, W., 600–724 *8
" " 601–725 *6
" " 800–924 *7
" " 801–935 *5
" " 1000–1136 *26
" " 1001–1135 *28
" " 1200–1330 *25
" " 1201–1329 *27
" " 1400–1531 42
" " 1600–1727 41
" " 1800–1926 *58
" " 1801–1937 *60
" " 1928–2122 *57
" " 1939–2125 *59
Churchill, 600–747 14
" 800–935 13
" 1000–1133 20
" 1200–1235 19
" 1600–1627 47
Colgan, 56
Columbia, 1400–1431 33
" 1500–1636 *36
" 1601–1633 *71
" 1700–1827 63
" 2000–2149 65
Congress, 1000–1145 30
" 1200–1335 29
" 1400–1535 38
" 1600–1735 37
" 1800–1931 62
" 2000–2125 61
Cromie, 100–140 *68
" 101–145 *69
Crop, 1200–1437 34
" 1500–1641 36
" 1700–1916 *64
" 1917–2132 66

D

Delaware, Eighth to Ninth 11
" 1100–1133 22
" 1200–1331 21
" 1400–1428 *46
" 1401–1431 *45
Dumesnil, 700–737 16
" 800–947 15
" 1000–1137 18
" 1200–1333 17
" 1400–1539 48
" 1600–1665 50
" 1700–1755 49
" 1800–1857 74
Duncan, 1600–1609 71
" 1700–1919 63
" 1920–2147 65

E

Eddy, 1500–1535 40
" 1600–1735 39
" 1800–1938 *60
" 1801–1935 *62
" 1937–2135 *61
" 1940–2128 *59
Eighteenth, 1–20 71
" 100–253 70
" 300–433 63
" 500–635 64
" 700–916 *12
" 701–833 *37
" 901–1113 *39
" 918–1126 *60
" 1115–1329 *41
" 1200–1330 *58
" 1400–1531 56
" 1532–1735 53
" 1801–2107 *51
" 2109–2425 *49
" 2100–2320 *74
Eighth, 100–240 *1
" 101–237 *2
" 300–614 *3
" 301–611 *4
" 613–753 *6
" 616–830 *5
" 801–1039 *8
" 900–1044 *7
" 1100–1214 *9
" 1101–1219 *10
Eighth, 1216–1430 *11
" 1221–1445 *12
" 1500–1626 *13
" 1501–1735 *14
" 1700–1730 *15
" 1801–1831 *16
Eleventh, 100–133 31
" 200–327 32
" 400–627 30
" 628–827 28
" 900–1045 26
" 1100–1234 24
" 1235–1446 22
" 1600–1831 20
" 1900–2025 18
Euclid Ave., 18th to 21st 74

F

Fifteenth, 1–15 *71
" 2–130 *35
" 101–227 *33
" 200–424 *36
" 301–429 *34
" 500–640 38
" 700–916 40
" 915–1132 42
" 1200–1327 44
" 1328–1431 45
" 1500–1627 46
" 1700–1710 *46
" 1701–1711 *47
" 1712–1917 47
" 2000–2122 48
" 2201–2217 *48
Florence Place, 12
Fourteenth, 1–130 33
" 200–331 34
" 400–616 *38
" 401–713 *29
" 700–910 *40
" 715–921 *27
" 912–1130 *42
" 1001–1131 *25
" 1200–1330 *44
" 1201–1335 *23
" East Side, Bannon to Kentucky *21
" " " Kentucky to Oldham *19
" West " Bannon to Delaware *45
" " " Delaware to Zane *46
" " " Zane to O'Hara *47
" " " O'Hara to Ormsby Ave. *48
" 1901–2125 *17

G

Gallagher, 1500–1541 47
" 1600–1657 52
" 1700–1745 51
Garland Ave., 1800–1827 53
" " 1829–2130 72
Gilligan, 2100–2115 67
Grayson, 600–737 4
" 800–943 3
" 1000–1135 30
" 1200–1339 29
" 1400–1530 *40
" 1401–1531 *38
" 1600–1732 *39
" 1601–1727 *37
" 1800–1933 62
" 1932–2137 61
Greene, W., 600–751 4
" " 800–943 3
" " 1000–1133 30
" " 1200–1335 29
" " 1400–1439 38
" " 1800–1938 62
" " 1939–2128 61
Griffith, 1800–1918 *63
" 1801–2135 *67
" 1920–2136 *65

H

Hearney, 1500–1547 47
" 1600–1661 52
" 1700–1767 51
High Ave., 1200–1221 31
" " 1216–1319 33
" " 1320–1340 *33
" " 1321–1333 *31
" " 1400–1457 35
" " 1456–1804 *70
" " 1701–1919 *71
" " 1806–1918 *69
" " 1920–1988 *68
" Alley, 1600–1649 35
" " 1650–1803 70
" " 1800–1929 69
" " 1930–2033 68
Howard, 1800–1827 53
" 20th to 22nd 72
Hungry Hollow Alley, 1400–1535 42
" " " 1600–1735 41

J

Jefferson, W., 600–757 4
" " 800–953 3
" " 1000–1135 30
" " 1200–1335 29
" " 1400–1531 38
" " 1600–1731 37
" " 1800–1931 62
" " 1928–1940 *61
" " 2000–2131 61

K

Kentucky, W., 600–728 *14
" " 601–737 *12
" " 800–936 *13
" " 801–935 *11
" " 1000–1128 *20
" " 1001–1133 *22
" " 1200–1328 *19
" " 1201–1331 *21
" " 1400–1555 46
" " 1600–1724 *52
" " 1601–1717 *54
" " 1719–1749 *53
" " 1726–1748 *51
King, 69

L

Lexington, 600–737 12
" 800–835 11
" 1100–1133 22
" 1200–1335 21
" 1400–1541 45
" 1542–1554 *45
Lexington, 1600–1719 54
" 1720–1753 53
Lytle, 1400–1437 33
" 1500–1572 *71
" 1501–1575 *35
" 2000–2047 68

M

Madison, W., 800–935 5
" " 1000–1135 28
" " 1200–1333 27
" " 1400–1533 40
" " 1600–1727 39
" " 1800–1935 60
" " 1932–2133 59
Magazine, W., 700–725 8
" " 800–933 7
" " 1000–1135 26
" " 1200–1339 25
" " 1400–1541 42
" " 1600–1735 41
" " 1800–1937 58
" " 1932–2145 57
Main, W., 600–765 2
" " 800–945 1
" " 1000–1222 32
" " 1213–1438 34
" " 1500–1639 36
" " 1700–1919 64
" " 1918–2132 66
Maple, 1100–1125 24
" 1200–1327 23
" 1400–1529 44
" 1600–1728 43
" 1729–1847 56
" 1900–1926 *56
" 2000–2139 55
Market, W., 600–744 *4
" " 601–751 *2
" " 800–952 *3
" " 801–951 *1
" " 1000–1138 *30
" " 1001–1221 *32
" " 1200–1336 *29
" " 1223–1435 *34
" " 1400–1530 *38
" " 1501–1639 *36
" " 1600–1736 *37
" " 1701–1921 *64
" " 1800–1932 *62
" " 1923–2133 *66
" " 2000–2128 *61

N

Nelson, 2
Newton, 608–631 28
Nineteenth, 100–231 69
" Bank to Griffith 67
" 300–433 63
" 500–631 64
" 700–915 62
" 917–1124 60
" 1200–1325 58
" 1400–1528 56
" 1527–1536 53
Ninth, 100–241 1
" 300–610 3
" 611–830 5
" 900–1053 7
" Broadway to S. of Cawthon 9
" N. of Lexington to Kentucky 11
" 1400–1725 13
" 1800–1035 15

O

Oak, W., 600–737 16
" " 800–945 15
" " 1000–1139 18
" " 1200–1325 17
" " 1400–1539 48
" " 1600–1657 50
" " 1700–1753 49
O'Hara, 1500–1548 *48
" 1501–1541 *47
" 1600–1659 50
" 1700–1755 49
Oldham, 700–740 *16
" 701–735 *14
" 800–940 *15
" 801–935 *13
" 1000–1130 *18
" 1001–1133 *20
" 1200–1328 *17
" 1201–1227 *19
" 1600–1627 47
Ormsby Ave., 601–735 *16
" " 801–943 *15
" " 1001–1135 *18
" " 1201–1331 *17
" " 1401–1551 *48
" " 1601–1659 *50
" " 1701–1755 *49
" Street, 1
Owen, 1700–1923 63
" 1922–1939 65

P

Pirtle, 1200–1431 34
" 1500–1635 36
" 1700–1915 64
" 1916–2127 66
Pleasant Place, 600–614 29
" " 615–630 27
Portland Ave., 1300–1426 33
" " 1421–1713 35
" " 1708–1807 70
" " 1808–1824 *70
" " 1809–1825 *69
" " 1826–1927 69
" " 1929–1984 68
Prentice, 1500–1556 46
" 1600–1659 52
" 1700–1737 51

R

Rowan, 1000–1214 *32
" 1001–1215 *31
" 1216–1434 *34
" 1301–1433 *33
" 1500–1637 36
" 1700–1918 *64
" 1701–1921 *63
" 1920–2136 *66
" 2001–2147 *65

S

St. Xavier, 2000–2123 67
Seventeenth, 1–223 *35
" 2–16 *71
" 100–248 *70
" 225–323 *71
" 300–340 *63
" 325–527 *36
" 400–526 *64
" 600–737 37
" 800–1019 39
" 1020–1227 41
" 1300–1525 43
" Arbegust to Kentucky 54
" E. Side, Kentucky to S. of Gallagher *52
" W. " " " " " *51
" E. " N. of O'Hara to Oak *50
" W. " " " " " *49
" Oak to Ormsby Ave. 50
Seventh, 100–241 2
" 300–613 4
" 614–755 6
" 800–871 8
" 900–954 *8
" 901–939 *10
" 1000–1039 10
" 1100–1214 *10
" 1041–1177 *12
" 1201–1325 *14
" 1216–1340 *12
" 1327–1465 *16
" 1400–1435 14
" 1500–1636 *14
" 1700–1936 *16
Sixteenth, 1–16 35
" 200–425 36
" 500–532 *17
" 501–533 *38
" 700–916 *39
" 701–915 *40
" 917–1031 *42
" 918–1124 *41
" 1200–1430 *43
" 1201–1427 *44
" East Side, Arbegust to Southgate *45
" West " " " Kentucky *54
" 1501–1713 *46
" 1600–1910 *52
" 1715–1925 *47
" 1912–2224 *50
" 2001–2225 *48
Sixth, 100–240 *2
" 300–608 *4
" 610–760 *6
" 800–870 *8
" 900–1036 *10
" 1038–1156 *12
" 1200–1428 *14
" West Side, Oldham to Ormsby Ave. *16
Southgate, 1500–1544 *46
" 1501–1547 *45
" 1600–1719 54
" 1720–1745 53

T

Tenth, 100–130 *31
" 101–241 *1
" 132–228 *32
" 300–612 *30
" 301–615 *3
" 614–824 *28
" 617–831 *5
" 900–1040 *26
" 901–1045 *7
" East Side, Broadway to Kentucky *9 & 11
" " " Kentucky to Oldham *13
" West " Broadway to N. of Lexington *24
" " " N. of Lexington to Kentucky *22
" Kentucky to Oldham *20
" 1801–1025 *15
" 1900–1030 *18
Thirteenth, 200–331 34
" 400–625 29
" 624–827 27
" 900–1035 25
" 1100–1237 23
" 1238–1435 21
" 1600–1829 19
" 1900–2125 17
Todd, 1700–1826 70
" 1827–1920 69
Twelfth, 100–133 31
" 200–327 32
" 400–710 *29
" 401–713 *30
" 712–930 *27
" 715–925 *28
" 1000–1136 *25
" 1001–1141 *26
" 1200–1336 *23
" 1201–1249 *24
" 1301–1439 *22
" 1338–1530 *21
" East Side, Maple to Lexington *22
" 1600–1828 *19
" 1601–1829 *20
" 1900–2124 *17
" 1901–2125 *18
Twentieth, 200–335 67
" 400–527 65
" 600–727 66
" 800–830 *61
" 801–829 *62
" 900–1017 61
" 1018–1228 59
" 1300–1431 57
" 1500–1640 *55
" 1501–1727 *56
" East Side, Howard to Garland Ave. *53
" West " " " " " *72
Twenty-first, 101–347 *68
" " Bank to Griffith 67
" " 400–531 65
" " 600–729 66
" " 800–1120 61
" " 1119–1139 *59
" " 1200–1327 59
" " 1400–1533 57
" " 1600–1733 55
" " Howard to Garland Ave. 72
Twenty-second, E. Side, St. Xavier to Griffith *67
" " " " Griffith to Rowan *65
" " 701–727 *66
" " 801–1013 *61
" " 1015–1221 *59
" " 1301–1431 *57
" " 1500–1633 55
" " Howard to Garland Ave. 72

W

Walnut, W., 600–737 6
" " 800–949 5
" " 1000–1137 28
" " 1200–1333 27
" " 1400–1535 40
" " 1600–1733 39
" " 1800–1933 60
" " 1935–2132 59
West, 500–614 30
" 615–828 28

Y

York, 600–741 10
" 800–839 9

Z

Zane, 600–745 14
" 800–935 13
" 1000–1137 20
" 1200–1233 19
" 1301–1327 *46

SPECIALS.

A

Aberli, A., Slaughter House, 53 & 54
Academy of the Most Holy Rosary, 13
Adams Express Co.'s Stables, 2
Ainslie, Cochran & Co., Machine Shop, 1
Albin Co.'s Furniture, &c., 4
Alexander's Hotel, 2
A. M. E. Church, Asbury Chapel, 5
" " " Quinn's " 5
American Tobacco Co.'s National Tobacco W'ks, 64
" White Lead Works, 9
Architectural Iron Works, 40
Arlington Hotel, 32
Armory Kentucky State Guards, 6
Associate Reform. Presby. Church, 6
Avenue Mills & Elev. Co.'s Storehouse, 33
Avery, B. F., & Sons, Lumber Yard, 34
" " " " Plow Storage, 32
" " " " " Works, 36

B

Baierle & Sheider, Brewery, 52
Bannon, P., Terra Cotta Works, 23
Baptist Church, 1535 Southgate, 45
" " 1517 Hearney, 47
Beck, M., Slaughter House, 53
Becker, G., & Co., Hay & Grain, 33
Bethel & Co., Tobacco Rehandling, 3
" J. S., " Warehouse, 32
" " & Co., Tobacco Warehouse, 32
Blatz & Krebs, Stone Works, 27
Bloomer Bros., Slaughter House, &c., 21
Bockee, Garth & Schroeder, Tobacco Warehouse, 42
Boone Market House, 64
Bott, S., Brewery, 53
Bourbon Stock Yards, 21
Bower-Barff Process Shop, 1
Brennan & Co., Agricult. Works, 3
Brenner's Wagon Works, 32
Bridgeford & Co., Stove Works, 2
Bridges, C. A., & Co., Tobacco Warehouse, 1 & 64
Bull's Medicine Co., 1
Byrne & Speed, Coal Yard, 31

C

California Fig Syrup Co., 21
Callahan & Sons, Warehouse, 25
Calumet Fire Clay Co., 31 & 32
Carl Lounge Co., 41
Carpenter, Annear & Co., Cornice Works, 32
Catholic Church of the Immac. Conception, 3
Central Coal & Iron Co.'s Coal Yard, 46
" Elevator Warehouse, 25
" Street R'y Car House, 60
" Tobacco Warehouse, 32
" Transfer Co.'s Yard, 15
C. & O. R. R. Depot & Round House, 19
" " " Freight Depot, 31
Chestnut St. Baptist Church, 7
" " M. E. " 5
Christian Church, 1721 W. Chestnut, 41
" " Orphans' Home, 3
Citizens Gaslight Co., 15
City Hall, 4
" Malt House, 31
Clark, J., Tobacco Warehouse, 70
Colgan & McAfee, Chewing Gum M'f'y, 5
Colored Orphan Home, 74
Comstock, E. J., Lumber Yard, 68
Conrad Tanning Co., 22
Convent of the Good Shepherd, 5
Cook, F. S., Lumber Yard, 36
Cosgrove, H. T., Ice Box M'f'y, 38
Covenant Presbyterian Church, 62
Crescent Tobacco Warehouse, 1
Crown Mills, 42
Cubahy & Co., Ham Curing, 23

D

Dennis, Long & Co., Foundry, 1
Diebold, J., & Sons, Stone Works, 44
Disston, H., & Sons, Saw Supply House, 1
Dows' Wire Works, 4
Drummond M'f'g Co., 32 & 34
Duncan St. School, 63
Dunlap Bros. & Co., Horse Collar Factory, 2
Durham Cigar Factory, 1

E

Eagle Brass Works, 2
" Steam Bakery, 4
Edwards, Bernhard & Co., Tobacco Warehouse, 32
Enterprise Tobacco Warehouse, 1
Excelsior Steam Shoe M'f'y, 66

F

Falls City Lumber Co., 23 & 25
" " Planing Mill, 69
" " Sewer Pipe & Terra Cotta Works, 23
" " Shirt M'f'g Co., 1
" " Stone Works, 27
" " Tobacco Warehouse, 1
Farmers Tobacco Warehouse Co., 32
Faught Deering Co., 53
Fifteenth & Jefferson St. Christian Church, 38
Ferguson Machine Shop, 32
Fisher, C., Feather Duster M'f'y, 66
" P., Cooper Shop, 43
Fisher-Leaf Co.'s Mantel & Stove Works, 35
Fowler & Co., Brass Works, 2
Fulton, Conway & Co., Hub & Spoke Factory, 13

G

Gage, W. M., Planing Mill, 4
Gallaway, J., & Co., Lumber, 20
Garvey's Hotel, 2
Gaynor Electric Co., 35
German Evang. Church, 62
" Meth. Episc. Church, 37
" Protestant Home, 62
" Reformed Church, 51
" St. Peter's Church, 30
Gibson, L., Florist, 61
Givens, Headley & Co., Tobacco Warehouse, 1
Globe Tanning Co., 15
" Tobacco Warehouse, 32
Glock, J., Chair Factory, 9
Gordon & Guyn, Flour Mills, 42
Graham, J. W., Lumber Yard, 25
" S. P., " " 7
Grainger & Co., Machine Works, 1
Green River Tobacco Warehouse, 1
Grinter & Co., Tobacco Warehouse, 1

H

Hackett & Pelouze, Casket Factory, 26
Hackman, H., Planing Mill, 45
Harbison & Cathright, Horse Collar Factory, 2
Harig, Koop & Co., Furniture Factory, 11
Harlan, S. F., Pump Works, 3
Harris, W. S., Distillery, 53
Hart Hardware Co., 2
Hetterman Bros., Cigar Factory, 1
Hodgman, F. E., Green-houses, 60
Home for the Aged, 26
Hughes, R. M., & Co., Vinegar, &c., Works, 7
" W. J., & Sons Co., Lumber Yard, 44
Hull, G. H., & Co., Pig Iron Yard, 11 & 13
Hyatt, J. J., Cooper Shop, 71

I

Ingram, F., Co.'s Lumber Yard, 21

J

Jackman, E. J., Repair Shop, 72
J. M. & I. R. R. Freight Depot & Round House, 33
" " " Passenger Station, 34
Jeunesse & Hueper, Builders, 9

K

Keifel, F. W., Pattern Shop, 68
Kelly Axe M'f'g Co., 54
Kentucky & Ind. Bridge R. R. Depot, 2
" Dry Kiln Co., 1
" Flour Co., 40
" " " Warehouse, 27
" Lead & Oil Co., 1
" Machinery Co.'s Warehouse, 32
" Malting Co., 23
" Planing Mill, 7
" Public Elevator Co., 47
" Scale Co., 1
" Steam Laundry, 64
" Stove Co., 45
" Tennessee Warehouse Co., 2
" Tobacco Growers Assoc. Warehouse, 34
" Vinegar & Cider Works, 7
Kline, D. B., Warehouse, 64
Kopp, W., Furniture Factory, 66
Kuntl's Piano Factory, 28

L

Lake Ice Depot, 33
Laub Bros., Trunk Factory, 36
" Stromberg, Kraus & Co., Trunk M'f'y, 3
Laux, P., Brewery, 54
Lewis, A., & Co., Tobacco Rehandling, 70
" H. J., & Bro., Lumber Yard, 5
Lexington Street Brewery, 53
Link Block, 6
Locke & Jacquemine, Ice Houses, 33
L. & N. R. R. Freight Depot, 9 & 11
" " " Passenger Station, 24
" " " Shops, 9, 11, 13 & 22
Louisville Artificial Stone Co., 9
" Bagging M'f'y Co., 60
" Bridge & Iron Co., 18 & 20
" Cider & Vinegar Works, 71
" City R'y Car House & Stables, 34
" Coffin Co., 26
" Cut-Stone Co., 33
" Electric Light Co., 42
" Elevator, 24
L. E. & St. L. R. R. Depot, 34
Louisville Excelsior Works, 67
" Fertilizer Works, 35
" Gaslight Co., 16
" Hotel, 2
" Male High School, 7
L. N. A. & C. R. R. Freight Depot, 33
Louisville Ornamental Works, 1
" Paper Co., 32
" Pump Works, 3
" R'y Co.'s Stables, 20, 40 & 56
" " " West'n Electr. Power Station & Central Pass. Division 39
L. St. L. & T. R. R. Freight Depot, 31
" " " " Yards, 17
Louisville Southern R. R. Freight Depot, 33
" Spirit Cured Tobacco Co., 9
" Stave & Lumber Co., 13
" Steam Bakery, 1
" Stock Yards, 21
" Tin & Stove Co., 1
" Tobacco Warehouse, 1
" Towel Supply & Laundry Co., 39
" Transfer Co., 3
" Varnish Co., 44
Lutz, F. F., Malt House, 31

M

McCullum, S., Brick Kilns, 55
McFerran, Shallcross & Co. Estate, 23
McGruir, Harris & Co., Tobacco Warehouse, 1
Madison School, 39
Main Street Brewery, 64
Martin, B. M., Tobacco Warehouse, 1
Mathews, W. S., " " 36
Meguiar, Harris & Co., Tobacco Warehouse, 32 & 34
Meier & Co., Tobacco Warehouse, 66
Mendel Bros., & Co., Lumber, 22
Mengel, C. G., Jr., & Bro. Co., Box Factory, 20
Metcalf Hotel, 4
Meth. Episc. Church, 1305 W. Broadway, 25
" " " 1923 " Jefferson, 62
Metz, W. H., & Co., Stave & Heading Fact. (formerly) 45
Mitchell, A., & Son, Roofers, 30
" J., Boiler Shop, 32
" " " Yard, 34
" T., " & Sheet Iron Shop, 64
Model Steam Bakery, 40
Monarch Tobacco Co., 32
Moody, C. E., & Co., Planing Mill, 7
Moore & Selliger, Distillers, 54
" G. S., Pig Iron Yard, 11

N

Nadorff, H., Brewery & Ice Factory, 35
Nall & Williamson, Tobacco " 34
National Tobacco Works, 64
Neat, B. F., Fishing Reel M'f'y, 3
New York Laundry, 4
Ninth Street Col. Cons. Baptist Church, 7
" " Tobacco Warehouse, 1
" " Variety Foundry, 3
" Ward School, 7
Noble, E. M., & Co., Tobacco Warehouse, 30
Northern Lake Ice Co., 35

O

Odd Fellows Temple, 6
Ohio & Miss. R. R. Freight Depot, 34
" Falls Oak Leather Co., 24
Old Ladies' Home, 14

P

Pabst Brewing Co., Depot, 35
Parkinson, R., Elevator, 45
Pease Sash & Door Co.'s Warehouse, 33
Peaslee-Gaulbert Co.'s Paint M'f'y, 33
Peerless M'f'g Co., 41
P. C. & St. L. R. R., Round House, 33 & 35
Peter & Burghard Stone Co., 23
Phœnix Foundry Machine Works, 1
" Storage Co., 1
" Tanning Co., 22
Pickett Tobacco Warehouse, 1
Pine, W. T., Machine Shop, 32
Planters Hotel, 2
" Tobacco Warehouse, 7 & 32
Presbyterian Church, 1124 W. Madison, 28
" Meeting House, 28
Pyfe, W. L., Machine Shop, 32

R

Raidy & Wood, Tobacco Drying, 4
Ramser, C., Roof Gutter M'f'y, 8
Rentz Circus Winter Quarters, 31
Richardson's Tobacco Warehouse, 25
Rudy, J., Shoe Factory, 4
Ryan, J. J., Planing Mill, 34

S

Sacred Heart Cath. Church & School, 41
St. Augustine's Cath. Church, 42
" Bernard Coal Co., 21, 27 & 40
" John's Church 30
" Louis Bertrand's Convent & Church, 14
" Patrick's Church, 34
" Paul's Episcopal Church, 6
" Peter's Cath. Church, 54
Saratoga Steam Laundry, 61
Scanlon & Co., Mantel & Grate Works, 68
Schwarzwalder, J., & Sons, Cooperage Works, 50 & 52
Scoggan Bros., Stables, 36
Second English Lutheran Church, 60
Security Storage Co., 18
Seelbach's Hotel, 2
Senn & Ackermann, Brewery, 64
Seventh Avenue Hotel, 2
Seymour & Co., Tin Roofers, 5
Shaw & Albright, Shoe M'f'y, 66
Sheehy, J., Furniture Factory, 14
Shelby Tobacco Rehandling, 39
Shephard, S. C., Rod Iron Works, 3
Sheritt Barkley Tobacco Co., 32
Shippen Bros., Lumber Yard, 11
Shuff, W., & Co., Tannery, 24
Skene, W., & Co., Fertilizer Works, 35
Smith, P. J., Estate, 27
Snead & Bibbs, Iron Works, 40
" " Co., " " 1
Southern Chair M'f'y, 9
" Glass Works, 31
" Hotel, 3
" Planing Mill & Lumber Co., 45
South-western Agric. Works, 3
Speed, J. B., & Co., Salt Warehouse, 31 & 35
Standard Oil Co., 35
Standiford Hotel, 7
Star Steam Laundry Co., 3
State University, Colored, 14
Stiglitz & Son, Foundry, 3
Stratton & Terstegge, Tin Ware M'f'y, 71

T

Tapp, Leathers & Co., Clothing, 1
Taylor & Montgomery, Planing Mill, 28
Tenth Ward School, 29
Third Presbyterian Church, 41
Thrimen, H. H., Charcoal, 40
Thurman & Powell, Iron Foundry, 34
Turner, Day & Woolworth M'f'g Co., 16
Twelfth St. M. E. Church, Colored, 29

U

Union Depot, 2
" Hotel, 9
" Market House, 4
University of Louisville, Medic. Dep't, 7

V

Vaughn, G., Tobacco Co., 10
Verhoeff, H., & Co., Elevator, 24

W

Wagner & Huber, Brewery, 47
Waverly Hotel, 6
Wedekind, Hallenberg & Bro., Tannery, 53
Weir, W., Sheet Iron Works, 34
West End Colored Public School, 42
Western Tanning Co., 45
Wheeler Carriage Co., 1
White, Brown & Co., Tobacco Warehouse, 1
" Dunkerson & Co., Tobacco Warehouse, 1
Will, J. P., Planing Mill, 69
Windhorst & Shibley, Buggy Top M'f'y, 34
Wolf M'f'g Co., 1
Wood Haworth Co.'s Soap Factory, 10
Wrampemeier Furniture M'f'g Co., 71
" " " " Lumber, 33
Wright, J. H., Cement Works, 9

Z

Zanner & Berle, Shoe Factory, 2
Zion P. E. Church, 60

* Indicates only one side of Street shown.

INSURANCE MAPS of Louisville KENTUCKY

VOLUME TWO

PUBLISHED BY THE Sanborn-Perris MAP CO. Limited
117 BROADWAY, NEW YORK

1892

Scale, 50 Ft. to an Inch

Copyright 1892, by the Sanborn-Perris Map Co. Limited

COPYRIGHTED AUG 10 1892 WASHINGTON
33125 X 1

INDEX.

STREETS.

SHEET

A

Andrew's Alley, 76

B

Ballard, 900-941 133
Bancroft, 127
Barrett Ave., near Chestnut 135
Bertrand, 87
Brady, 141
Breckenridge, E., 100-131 97
" " 200-337 107
" " 400-553 117
" " 600-745 127
" " 800-1007 137
" W., 100-121 97
" " 200-335 86
" " 400-531 85
Breeden, 91
Broadway, E., 100-127 95
" " 200-335 105
" " 400-537 115
" " 600-737 125
" " 800-935 135
" W., 100-125 95
" " 200-326 *84
" " 201-325 *82
" " 400-530 *83
" " 401-545 *81
Brook, 100-160 *91
" 101-161 *101
" 200-336 *92
" 201-341 *102
" 400-420 *93
" 401-419 *103
" 900-918 *94
" 901-919 *104
" 920-1118 *95
" 921-1113 *105
" 1115-1313 *106
" 1120-1312 *96
" 1314-1450 *97
" 1315-1437 *107
" 1500-1626 *98
" 1501-1623 *108
" 1625-1825 *109
" 1628-1742 *99
" 1800-1872 *100
" 1901-1955 *110
Bullitt, 75

C

Caldwell, 100-130 *98
" 101-131 *97
" 200-336 *108
" 201-335 *107
" 400-545 117
" 600-736 *128
" 601-735 *127
" 800-944 *138
" 801-945 *137
Camp, 300-345 110
" 400-545 120
" 600-735 130
Campbell, 100-145 143
" 200-257 144
" 258-427 131
" 500-617 132
" 618-630 *133
" 619-717 *132
" 700-718 *133
" 719-816 133
" 900-916 *134
" 901-915 *133
" 1000-1125 134
" 1200-1224 *135
" 1201-1231 *134
" 1300-1409 135
" 1410-1432 *136
" 1411-1511 *135
" 1513-1531 *136
Cane, 800-955 139
Center, 400-527 77
" 528-671 79
" 700-795 81
Chestnut, E., 100-125 94
" " 200-208 *104
" " 201-207 *94
" " 209-336 104
" " 400-539 114
" " 600-741 124
" " 800-924 *135
" " 801-925 *134
" W., 100-129 94
" " 200-320 *82
" " 201-335 *80
" " 400-528 *81
" " 401-527 *79
Clay, 100-169 142
" 170-315 121
" 400-533 122
" 600-732 123
" 800-1020 124
" 1021-1233 125
" 1300-1517 126
" 1600-1735 127
" 1800-1935 128
" Mechanic to Ormsby Ave. 129 & 130
Coke, 127
College, E., 100-125 96
" " 200-335 106
" W., 100-139 96
Conrad, 400-560 *118
" 401-545 *117
Court Place, 77

D

Dandridge, North Side, Shelby to Swan *140

E

East, 500-551 93
" 600-655 94
Elm, 800-944 *144
" 801-945 *143

F

Fifth, 100-253 75
" 300-533 77
" 534-665 79
" 700-777 81
" 800-932 83
Fifth, 933-1054 85
" 1100-1165 87
First, 100-165 91
" 200-351 92
" 400-547 93
" 600-715 94
" 712-915 95
" 914-1117 96
" 1116-1227 97
" 1226-1254 *98
" 1300-1321 98
" 1400-1450 *90
" 1401-1425 *98
" 1500-1612 *100
" 1601-1643 *99
" 1701-1755 *100
Floyd, 100-219 101
" 300-441 102
" 500-665 103
" 700-913 104
" 915-1116 105
" 1117-1312 106
" 1314-1435 107
" 1500-1625 108
" 1624-1755 109
" 1800-1814 *109
" 1900-1955 110
" 2001-2021 *110
Fourth, 100-250 *75
" 101-261 *76
" 300-550 *77
" 301-527 *78
" 529-675 *80
" 552-666 *79
" 700-760 *81
" 701-761 *82
" 800-920 *83
" 801-923 *84
" 922-1042 *85
" 925-1045 *86
" 1044-1222 *87
" 1047-1219 *88
" 1221-1337 *90
" 1224-1334 *89
Franklin, 500-545 111
" 600-735 121
" 800-947 131
Fulton, 200-246 *101
" 300-342 140
" 400-527 141
" 600-725 142
" 800-955 143

G

Garden, 940-972 *134
Garvin Place, 1300-1413 87
" " 1414-1551 89
Geiger, 131
Gray, E., 100-127 95
" " 200-335 105
" " 400-543 115
" " 600-737 125
" W., 100-125 95
Green, E., 100-151 93
" " 200-216 *93
" " 201-217 *103
" " 218-361 103
" " 400-569 113
" " 600-757 123
" " 800-957 133
" W., 100-141 93
" " 200-353 78
" " 400-543 77
Guthrie, 80

H

Hancock, 100-148 *141
" 101-169 *142
" 150-320 *111
" 171-315 *121
" 400-532 *112
" 401-535 *122
" 600-736 *113
" 601-741 *123
" 800-1014 *114
" 801-1019 *124
" 1016-1230 *115
" 1021-1225 *125
" 1300-1620 *116
" 1301-1519 *126
" 1601-1735 *127
" 1622-1802 *117
" 1801-1935 *128
" 1804-1938 *118
" 1940-2076 *119
" E. Side, Mechanic to Ormsby Av. *129 & 130
" W. " " " " " *119 & 120

J

Jackson, 100-145 141
" 146-225 111
" 300-435 112
" 500-639 113
" 700-919 114
" 920-1127 115
" 1200-1521 116
" 1522-1714 117
" 1711-1838 118
" Mechanic to Ormsby Ave. 119 & 120
Jacob Ave., E., 100-129 96
" " " 200-331 106
" " " 400-542 *116
" " " 401-545 *115
" " " 600-734 *126
" " " 601-735 *125
" " " 800-1035 136
" " W., 100-137 96
Jefferson, E., 100-158 *93
" " 101-159 *92
" " 200-376 *103
" " 201-357 *102
" " 400-574 *113
" " 401-559 *112
" " 600-774 *123
" " 601-755 *122
" " 800-945 133
" W., 100-154 *93
" " 101-171 *92
" " 200-375 78
" " 400-553 77

K

Kellar, 135
Kenton Place, 132
Kentucky, E., 100-127 98
" " 200-345 108
" " 400-549 118
" " 600-739 128
" " 800-945 138
" W., 100-125 98
" " 200-325 88
" " 400-425 87
" " 500-528 *87
" " 501-525 *85

L

Lampton, 400-545 116
" 600-744 *127
" 601-735 *126
" 800-940 *137
" 801-937 *136
Laurel, 400-545 116
" 600-741 126
Linden Square, 200-210 93
" " 211-260 103
Logan, 1400-1415 135
" 1416-1625 136
" 1700-1845 137
" 1900-2028 138
" 2027-2226 139
" 2300-2425 140

M

Madison, E., 200-215 94
" " 214-335 104
" " 400-547 114
" " 600-749 124
" " 800-949 134
Main, E., 100-162 *92
" " 101-151 *91
" " 200-374 *102
" " 201-343 *101
" " 400-552 *112
" " 401-551 *111
" " 600-774 *122
" " 601-755 *121
" " 800-959 132
" W., 100-156 *92
" " 101-153 *91
" " 200-353 76
" " 400-547 75
Market, E., 100-151 92
" " 200-377 102
" " 400-561 112
" " 600-765 122
" " 800-979 132
" W., 100-149 92
" " 200-350 *78
" " 201-345 *76
" " 400-548 *77
" " 401-551 *75
Marshall, 400-531 119
" 600-749 123
" 800-944 *134
" 801-945 *133
Mary, 900-953 139
Mason, 136
Mechanic, 400-531 119
" 600-641 129
Milk, 800-952 *140
" 801-949 *139
Mill, 100-142 *143
" 200-265 144

O

O'Neil's Alley, 76
Oak, E., 100-116 *100
" " 101-115 *99
" " 200-338 *110
" " 201-341 *109
" " 400-536 *120
" " 401-535 *119
" W., 100-118 *100
" " 101-127 *99
" " 200-335 90
" " 400-527 89
Ormsby Ave., E., 101-125 *100
" " " 201-341 *110
" " " 401-545 *120
" " " 601-735 *130
" " W., 100-125 100
" " " 201-335 *90
" " " 401-517 *89

P

Pearl, 300-339 103
Perry, 111
Poplar, 100-141 143
" 200-225 144
Preston, 100-220 *101
" 101-125 *141
" 127-225 *111
" 300-440 *102
" 301-445 *112
" 500-664 *103
" 501-647 *113
" 700-918 *104
" 701-917 *114
" 919-1123 *115
" 920-1114 *105
" 1116-1318 *106
" 1201-1521 *116
" 1320-1436 *107
" 1500-1618 *108
" 1523-1717 *117
" 1620-1738 *109
" 1719-1829 *118
" 1800-1918 *110
" 1831-1967 *119
" 2001-2125 *120

R

Rose Lane, 400-547 116
" " 600-735 126
Rupp, 140

S

St. Catharine, E., 100-133 99
" " " 200-335 109
" " W., 100-127 99
" " " 200-325 88
" " " 400-575 87
" Joseph, 109
" Paul, 128
Second, 100-240 *76
" 101-161 *91
" 201-351 *92
" 300-532 *78
" 401-555 *93
" 534-650 *80
" 601-719 *94
Numbers duplicated
" 700-764 *82
" 721-915 *95
" 800-926 *84
" 815-915 *96
" 917-1035 *97
" 928-1052 *86
" 1037-1119 *98
" 1054-1222 *88
" 1121-1245 *99
" 1224-1360 *90
" 1301-1411 *100
Shelby, 100-168 *142
" 101-143 *143
" 145-171 *144
" 170-324 *121
" 173-227 *131
" 301-515 *132
" 400-536 *122
" 517-715 *133
" 600-736 *123
" 717-929 *134
" 800-1020 *124
" 1001-1209 *135
" 1022-1230 *125
" 1211-1423 *136
" 1232-1418 *126
" 1500-1636 *127
" 1501-1635 *137
" 1637-1727 *138
" 1638-1740 *128
" 1729-1855 *139
" 1800-1912 *129
" 1901-1981 *140
" 1914-2020 *130
Sixth, 101-245 *75
" 301-533 *77
" 535-657 *79
" 701-783 *81
" 801-937 *83
" 939-1065 *85
" 1101-1171 *87
" 1173-1445 *89
Snead, 91
Speckert Ave., 128
Spurier, 142
Swan, West Side, near Kentucky *138
" " " N. of Cane to Milk *139
" " " S. of " *140

T

Third, 100-253 76
" 300-529 78
" 524-675 80
" 700-761 82
" 800-931 84
" 932-1059 86
" 1060-1223 88
" 1224-1339 90

U

Underhill, Lampton to Caldwell 137
" Caldwell to Kentucky 138

W

Walnut, E., 100-214 *94
" " 101-217 *93
" " 216-334 *104
" " 219-335 *103
" " 400-542 *114
" " 401-549 *113
" " 600-746 *124
" " 601-749 *123
" " 800-949 134
" W., 100-132 *94
" " 101-139 *93
" " 200-343 80
" " 400-541 79
Ward, 85
Washington, E., 100-145 91
" " 200-347 101
" " 400-545 111
" " 600-743 121
" " 800-946 *132
" " 801-945 *131
" W., 100-133 91
Water, E., 100-145 91
" " 200-351 101
" " 400-544 *111
" " 401-545 *141
" " 600-736 *121
" " 601-735 *142
" W., 100-139 91
Wenzel, 100-324 *131
" 400-614 *132
" 616-816 *133
" 900-1024 *134

Y

York, 200-335 84
" 400-535 83

Z

Zane, 500-553 87

SPECIALS.

A

Academy of the Presentation, 77
Adams & Southern Express Co., 77
Ahrencott M'f'g Co., 75
American Bobbin & Shuttle Co., 136
" Express Co., 77
" Preserve Co., 75
" Steam Dye Works, 112
Ashland Woolen Mills (formerly), 103

B

Bachman, H., Bakery, 132
Bacon, J., & Sons, Wholesale Dry Goods, 112
Ballard Mills, 135
Bartman, J., Lumber Yard, 135
Bauer, E., Brewery, 131
Baumeister, J., Wood Works, 93
Belknap, W. B., & Co., Carriage Goods, 91
Beth Israel Synagogue, 113
Beuther, A., Furniture Co. (formerly), 116
Bijou Theatre, 80
Birth Sholum Synagogue, 94
Bloede, G. A., Dye House, 123
Blum, G., Slaughter House, 139
Bocke, Grath & Schroeder, Tobacco Factory, 133
Bohe, J. M., Cabinet Shop, 86
Born & Speed, Coal Yard, 75
Bowle's Market, 103
Bray & Landrum, Cloth M'f'y, 75
Breckinridge German M. E. Church, 127
Bremaker-Moore Paper Co., 91
Bridwell's Hotel, 102
Brinly, Miles & Hardy Co., Agric. Impl., 102
Broadway Baptist Church, 95
" Christian Church, 105
" M. E. Church, 105
Broderick, J., Wagon Factory, 112
Buckingham Variety Theatre, 78
Buechel's Hotel, 75
Burkholder, J. J., Carriage Works, 92

C

Caldwell, W. E., & Co., Machine Shop, 102
Calvary Baptist Church, 83
" Church, 84
Campbell, J. O., & Son, Machine Shop, 92
Cartwright Spring Wagon Works, 124
Cathedral of the Assumption, 79
Catholic Church, Brock St., 106
" " Campbell St., 143
Central Christian Church, 98
" Coal & Iron Co.'s Coal Yard, 135
" Cold Storage Co., 78
" Presbyterian Church, 88
" Univ. of K'y Hospital College, 104
Chestnut St. Presbyterian Church (vacant), 81
" " Public School, 104
Christian Church, Hancock St., 123
" Observer Printing, 78
Christ's Episcopal Church, 93
Church of Christ, 132
C. O. & S. W. R. R. Freight House, 91
Clapp, B. P., Ammonia Co., 111
Clark, J. M., & Co., Pickle Works, 76
" J. S., & Co., Marble Works, 78
Clay St. Brewery, 124
College St. Presbyterian Church, 96
Colored Baptist Church, 103
" High School, 87
" M. E. Church, 113
" " " of the South, 77
" Public Schools, 101 & 117
Commerce, The, 75
Commercial Printing, 78
Conner, C. H., Roof & Felt Works, 121
Cornwall & Bro., Soap & Candle Factory, 111
County Court House, 77
Courier-Journal Building, 78
" " Job Printing Co., 78
Cracey, T., & Co., Tobacco Factory, 114
Crescent Bath House, 79
Crown Laundry, 102
Cumberland Presbyterian Church, 100
Curd & Sinton M'f'g Co., 133

D

Daruble, L., Jr., Paint Shop, 123
Davis, J. W., Furniture M'f'g Co. (Old), 116
Dennis, Long & Co., Pipe Works, 141
Dickens, H. C., & Co., Blueing Factory, 76
Dierson, J. T., Brewery, 113
Dixon, Brown & Co., Planing Mill, 112
Downey Elevator Factory, 75
Drexler & Krieger Bottling Co., 113

E

East Baptist Church, 114
" Broadway Public School, 125
Eckert's Hotel, 75
Edinger, J., Wagon Works, 132
Edison Electric Co., 78
Ehrman, C. G., & Son, Candy Factory, 102
Eighth Ward School, 79
Eisenman Corn & Rye Mills, 132
Electric Light Plant, 75
Enterprise Hotel, 102
" Saw Mills, 142
Episcopal Orphan Asylum, 81
Escott, J. V., & Son, Moulding Factory, 107
Ewald Iron Co.'s Rolling Mill, 142
Excelsior Vinegar Works, 133

F

Falls City Artif. Stone Co., 92
" " Jeans & Woolen Co., 108
" " Lithographing Co., 76
" View Hotel, 75
Farmers Central Hotel, 102
" Home, 112
" " Journal Printing, 78
Fehr, F., Brewing Co., 113
Female High School, 94
Fern Cliff Distillery, 137
Fifth Avenue Hotel, 77
" Street Baptist Church, Colored, 79
" " Machine Works, 75
Fink & Schmidt, Lumber, 136
Finzen, J., & Bro., Tobacco Works, 115 & 116
First Avenue Hotel, 92
" Christian Church, 80
" English Luth. Church, 115
" German M. E. " 122
" Presbyterian Church, 83
Fisher, F., Cooper Shop, 135
" Leaf Company, 77
Five Brothers Tobacco Works, 115 & 116
Flesch, S., Collar Factory, 133
Fourth Avenue Hotel, 76
" " M. E. Church, 88
" Presbyterian " 122
Franklin Printing Co., 78
" St. Baptist Church, 131
Fritsch, F., & Bro., Sausage Factory, 128

G

Galt House, 91
Gargen, J., & Co., Copper Smiths, 75
Geiger & Fiske, Sheet Iron Works, 121
Gem Theatre, 78
Gerlach & Ficks, Vinegar Works, 133
German Luth. Church, Clay St., 122
" " " Market St., 122
Germantown Brewery, 140
" Public School, 139
Gilsonite Roofing & Paving Co., 107
Goodard & Co., Warehouse, 91
Grace Church, 105
Grand Central Theatre, 78
Gray St. Public School, 95
Greenville Tobacco Co., 117
Gripp, E., & Son, Flour Mills, 102
Guthrie Building, 78

H

Haerdt, H., Slaughter House, 131
Hall & Hayward, Cracker Bakery, 78
Hampton's College, 80
Harris Theatre, 77
Hegan Bros., Wood Mantel Works, 80
Herndon, L. G., & Co., Produce, 76
Hillerich, J. F., & Son, Wood Turning, 92
Hoffman, Ahlers & Co., Copper Smiths, 121
Hokenbeck, Brinhaus & Wolf, Trunk Factory, 133
Hollenbach, A., Wire Storage, 80
Home of the Friendless, 87
" Steam Laundry, 77
Hosch, F., Dye Works, 118
Hotel Rassinier, 75
" San Carlos, 75
Huber, H., Brewery, 140
Hulcee, H., Dr., Estate, 102

J

Jackson Brewery, 118
Jacob Street Tabernacle, 116
Jacobson, P., Wood Works, 138
James, T., & Co., Coal Yard, 121
Jennings, E., & Co., Steam Laundry, 89
Jones, A., Brass Foundry, 75

K

Kaye & Co., Foundry, 91
Kean Block, 77
Kendall, S. H., Lumber, 101
Kenton Club, 82
Kentucky Bell Factory, 116
" Jeans Clothing M'f'y, 75
" Lithographing Co., 76
" Market, 77
" School of Medicine, 79
" Street Public School, 98
" Wagon Factory, 112
Kilgore & Stilz, Wagon Works, 92
Kirkup, J., & Co., Brass Foundry, 77
Knadler Pickling Co., 76
Krankel, J., Jr., Wagon Factory, 135
Kranklin & Co., " " 105
Krieger-Fischer Saddlery Co., 132
" J., Tannery, 118

L

Lampton St. Colored Baptist Church, 116
Lapp, J., Slaughter House, 131
Lausberg & Mache, Altar Builders, 81
Law Temple, 77
Lecross Car Roofing Supply Co., 75
Lewis, J. C., & Co., Dry Goods, 79
Lieder Kranz Halle, 92
Lion Garden, 118
Litchfield, F., Green-houses, 115
Lithgow M'f'g Co., 122
Looms, G., Carriage Works, 92
Lortz & Frey, Planing Mill, 116
Loser, A., Brewery, 124
L. & N. R. R. Co.'s Building, 91
Louisville Athletic Club, 87
" Baptist Orphan Asylum, 99
" Bottling Works, 94
L. C. & L. R. R. Freight House, 91
Louisville City Hospital, 104
" College of Dentistry, 104
" " " Pharmacy, 94
" Creamery, 114
" Electric & Steam Motor Power Co., 78
" Gas Light Co., 111
" Kentucky Woolen Mill, 128
" Lithograph Co., 78
" Medical College (New), 94
" " " (Old), 80
" Omnibus Printing, 78
" Public Warehouse Co., 91
" R. R. Co.'s Eastern Power House, 136
" St. R'y Oak St. Stables, 89
" Tobacco Works, 113
" Trust Co.'s Building, 77
" Wire Works, 76
" Wood Mantel M'f'g Co., 80

M

Macauley's Theatre, 80
McConnell, M., Wire Ware, 109
McFerran Memorial Baptist Church, 90
Mc Kay, A., Lumber Yard, 111
McVaw Carriage Co., 92
Main St. M. E. Church, 132
" " Mills, 102
Mammoth Clothing House, 77
Mann, W., Florist, 110
Mansfield Store Fixture Factory, 101
Market House, 320-332 Second St., 78
Masonic Temple, 77
Mayer's Horse Collar Factory, 103
Mehler & Eckstenkemper, Lumber, 133
Methodist Orphan Asylum, 83
Meyer, Voss & Koop, Wood Works, 86
Morton, J. P., & Co., Printers, 75
Muscrofi & Co., Planing Mill, 94

N

Neil & Co., Coal Elevator, 142
New York Store, 78
Norton, J. W., Memorial Infirmary, 90

O

Odd Fellows Hall (Old), 92
Oriental Steam Laundry, 89
Otto Brewery, 113

P

Park Blocks, 77
Parr, D. G., Building, 79
Paul, C. B., Saw Mills, 142
" " " " Yards, 142 & 143
Pendennis Club, 80
Pfaffinger, J., & Co., Packing House, 132
Phœnix Brewery Pumping Station, 133
" Hotel, 75
Pictet Spring Water Ice Co., 108
Pilcher, H., Sons' Church Organ M'f'y, 136
Pioneer Worsted Co., 136
Pohl, E., Iron Fence, &c., Works, 123
Prante, A., Organ Builder, 116
Presentation Academy, 86
Preston Street Planing Mill, 116
Price & Lucas, Storage, 76
Public Normal School, 122

R

Rabb & Bohmer, Coal Yard, 131
Raidt, F., Milling Co., 135
Rausch & Rieger, Slaughter House, 131
Reformed Evang. Zion Church, 114
Reidhar Building, 77
Richelieu Hotel, 76
Ridling & Son, Grain & Flour Warehouse, 121
Roberts, E., Coal Yard, 121
Robinson, J. M., & Co., Wholes. Dry Goods, 75
" Pettet Co., Who Drugs, 75
Rommel, G. H., Wood Works, 115
Rothort & Co., Tobacco Factory, 75
Ruby Carriage M'f'g Co., 92
Rudolph & Bauer, Confectionery, 116
Rudy, B. C., Green-houses, 96
Rufer's Hotel, 75

S

St. Andrew's Prot. Episc. Church, 98
" Boniface's Church & School, 113
" John's Catholic Church, 124
" Joseph's Infirmary, 82
" Leger Hotel, 76
" Louis School, 79
" Martins' Cath. Church & School, 135
" Mathew's Germ. Evang. Church, 129
" Michael's Cath. Church, 92
" Nicholas Hotel, 77
" Paul's Catholic Church, 118
" " Evang. Luth. Church, 97
" " German " " 113
" Vincent's Catholic Church, 140
" Xavier's College, 96
Sauer & Tanner, Paint Shop, 122
Sauerman, E. F., Planing Mill, 121
Schaefer-Meyer Brewing Co., 137
Schaulie, F., Trunk Factory, 113
Scheffer, E., Pepsin M'f'y, 131
Schroeder, J. F., Turning Shop, 93
Schuster, G. A., Slaughter House, 129
Schwab, J., Distillery, 137
Schwarz' Green-houses, 99
Schweitzer, A., Machine Shop, 102
Second Presbyterian Church, 95
" Ward Public School, 132
Seebold, J. F., Coal Yard, 122
Sengle, P., Cooper Shop, 136
Senning's Hotel, 93
Seventh Ward School, 83
Schanzenbachen, T., Bottling, 118
Shelby Street Market, 122
Sheldon, J. T., Tobacco Co., 112
Short Line Depot, 91
Smelcher, P., Stone Works, 140
Sommers, L., Mrs., Cooperage, 76
Southern Baptist Theolog. Seminary, 83
" Coffee Co., 76
Spies, L., Wagon Factory, 122
Springer, W. H., Mineral Water Factory, 108
Standard Club, 79
" Theatre, 76
Steinacker, J. G., Lumber, 114
Struck, J. M., Lumber, 135
Sulzer & Vogt, Machine Co., 101 & 111
Synagogue, 127 W. Green, 93

T

Telephone Building, 77
Temple Adas Israel Synagogue, 83
Thornton & Co., Coffee & Spice Mills, 75
Tingley, W., Wagon Works, 101
Trinity M. E. Church, 80
Tyler Block, 78

U

Uehrig, V., Turning Shop, 112
Unitarian Church, 84
U. S. Custom House (New), 80
" " " (Old), 78
Ursuline Female Academy, &c., 135

V

Vogel, P. A., & Sons, Plumbers, 132
" R., Slaughter House, 131
Vorwaerts Turn Halle, 92

W

Walker, N. U., Clay M'f'g Co., 76
Walnut Street Brewery, 124
" " M. E. Church, South, 79
" " Public School, 114
Walter, H., Brewery, 118
Walton, J., & Co., Coal Yard, 112
Warren Memorial Presbyterian Church, 83
Weber, A., Wagon Factory, 116
" F., " " 102
Weisbach, S., Slaughter House, 131
Weisinger, H., Tobacco Co., 107
Weller, W. L., & Son, Compounding Liquors, 102
Westminster Presbyterian Church, 100
Wilkes Block, 79
Willard Hotel, 77
Winfrede Coal Co., 140
Wissert & Bornwasser, Packing House, 131
Wonderland Theatre, 78

Y

Young, C., Cooperage, 76

Z

Zion Baptist Church, 81
" Evang. " 134

* Indicates only one side of Street shown.

INSURANCE MAPS of

Louisville

KENTUCKY

VOLUME THREE

PUBLISHED BY THE Sanborn-Perris MAP CO. Limited

117 BROADWAY, NEW YORK

1892

Scale, 50 Ft. to an Inch

Copyright 1892, by the Sanborn-Perris Map Co. Limited

LIBRARY OF CONGRESS
COPYRIGHT
NOV 18 1892
CITY OF WASHINGTON.

47001X1

INDEX.

For "West Louisville," see Sheets 210 to 212.
" "Parkland," see Sheet 212.
" "South Louisville," see Sheet 218.
" "St. Matthews," see Sheet 221.

STREETS.

SHEET

A

A Street, near First 172
" " Fourth to Seventh 176
Adams, 100–135 146
" 136–327 151
Alford, near 26th St. 199
Amber, 2400–2435 212
Avery Ave., First to W. of Third 172
" " 327–431 *173
" " 328–430 *174

B

B Street, Second to W. of Third 172
" " E. of Fourth to Fifth 173
Bainbridge, 2400–2531 179
Bank, 2101–2305 *188
" 2120–2308 *186
" 2307–2431 *187
" 2310–2452 *200
" 2433–2645 *190
" 2701–2811 *189
" 2813–3037 192
" 3032–3327 191
" 3420–3539 198
" 3600–3717 210
Barrett Ave., 1500–1559 168
Baxter Ave., 800–851 161
" " 900–1130 *164
" " 901–1045 *165
" " 1101–1131 *166
" " 1200–1313 166
" " 1400–1408 *166
" " 1410–1545 167
" " 1600–1612 *169
" " 1601–1611 *167
" " 1613–1832 169
" " 1900–1971 170
Beatty, 208
Benton, 1130–1137 167
Bergman, 729–740 171
Bickel, 400–540 *148
" 401–539 *162
Bloom Ave., Second to W. of Third 172
" " E. of Fourth to Fifth 173
Borgemeyer Ave., at Clifton 155 & 160
Brandeis, near Fourth 174
Breckenridge, E., 1129–1231 *167
" " 1200–1232 *169
Brent, 1500–1575 168
Bridge, 164
Broadway, E., 1000–1124 *168
" " 1001–1109 *163
" " 1157–1169 *166
" " 1170–1335 167
" " 1324–1375 169
" " 1400–1428 *170
" " 1401–1411 *167
" W., 2200–2331 180
" " 2401–2553 *179
" " 2500–2636 *208
" " North Side, 26th to 27th *209
" " 27th to 29th 207
Buchanan, near Fulton 145
" 100–324 *147
" 101–225 *149
" 301–325 *150

C

C Street, 327–431 *173
" " 328–430 *174
Cabel, 100–135 145
" 150–225 149
" 300–321 150
Calhoun, 1400–1425 151
" 1426–1435 152
Catalpa, 2400–2435 212
Cavewood, at Clifton 155
Chestnut, W., 2200–2320 *180
" " 2201–2333 *182
" " 2322–2448 *179
" " 2401–2625 *204
" " 2600–2730 *209
" " 2701–2831 *206
" " 2800–2836 *205
" " 2900–2935 205
Christy, 1200–1235 169
Congress, 2200–2245 184
" 2500–2625 202
Cooper, Hamilton Ave. to Hull 165
" West Side, S. of " *166
Crop, 2416–2627 201

D

Dandridge, South Side, near Goss Ave. 171
Dumesnil, 2725–2830 212
Duncan, 2200–2416 *183
" 2201–2425 *185
" 2418–2536 *201
" 2427–2535 *199
" 2537–2618 201

E

Eddy, 2200–2345 181
" 2400–2635 203
Elder, 158
Elliott Ave., 2600–2731 209
" " 2800–2833 205
Elliston, near Goss Ave. 171
Elm, N. of Mill 145

F

Fern, 165
Fetter, 166
Fifth, Hill to A St. 176
" S. of Lee 173
First, A St. to Lee 172
" near Avery Ave. 172

SHEET

Fountain Ferry Road, near Stokes Ave. 211
Fourth, 1818–2035 173
" 2100–2335 174
" West Side, Hill to A St. *176
Frankfort Ave., 800–824 *155
" " 801–825 *153
" " 826–960 *155
" " 901–1025 *154
" " 1100–1333 156
" " 1421–1542 148
" " 1619–1635 *146
" " 1624–1710 *155
" " 1701–1721 *146
" " 1723–1756 160
" " near Wing Ave. 160
" " at Clifton 155
Franklin, 1000–1045 147
" 1100–1215 149
Fulton, 930–1125 145
" 1126–1235 146

G

Garden, 1000–1048 *163
" 1041–1059 163
" 1050–1142 *164
" 1101–1117 *163
" 1121–1203 *161
Gilligan Alley, 200
Goss Ave., 900–1104 171
Grauman, near Stokes Ave. 211
Grayson, W., 2200–2351 181
" " 2400–2625 203
Green, E., 1000–1055 161
" " 1100–1104 *164
" Alley, 22nd to 24th 181
" " 24th to 27th 203
Gregory, 159
Griffith Ave., 2200–2412 *185
" " 2201–2411 *186
" " 2413–2545 *200
" " 2414–2542 *199

H

H Street, 154
Haldeman, West Side, near Frankfort Ave. *156
Hamilton Ave., 1300–1520 165
" " 1700–1845 159
Hanover, near Stokes Ave. 211
Hepburn Ave., 1200–1233 170
Herman, near Stokes Ave. 211
High Ave., 22nd to 23rd 188
" " 2700–2803 198
" " 3015–3235 *195
" " 3100–3230 *191
" " 3300–3509 193
Highland Ave., 1200–1330 *170
" " 1201–1409 *169
" " 1400–1412 *167
Hill, Fourth to Sixth 176
" Sixth to Ninth 175
Hull, 1300–1332 *166
" 1301–1505 *165

I

Indiana Ave., 173
Irvine, near Adams 146

J

Jacob Ave., E., 1100–1221 168
Jefferson, E., 1000–1025 161
" W., 2200–2342 *181
" " 2201–2409 *184
" " 2400–2624 *203
" " 2411–2625 *202
Johnston, 148

K

Knapp, near Shelby 171

L

Lampton, 1200–1225 168
Lee, near First 172
" South Side, near Third *172
" E. of Fourth to Fifth 173
" North Side, W. of " *176
" South " " " " *173
Letterle Ave., near Story Ave. 153
" " 815–936 154
Levering, 1900–1929 178
" 1930–1949 175
Lewis Ave., 26th to 27th 208
" " 27th to 28th 207
Locust, near Spring 160
Logan, S. of Dandridge 171
Lost Alley, 153
Lytle, 2100–2339 188
" 2340–2425 187
" 2700–2747 189
" 3700–3715 210

M

McHenry, near Goss Ave. 171
Madison, W., 2200–2347 182
" " 2400–2625 204
" " 2700–2831 206
" " 2900–2935 205
Magazine, 2200–2333 180
" 2335–2349 *179
" 2400–2449 179
" 2500–2544 *179
" 2600–2727 209
Magnolia Ave., W., 607–740 178
Maiden Lane, 1600–1625 151
" " 1626–1685 152
Main, E., 1000–1024 *148
" " 1001–1023 *147
" " 1025–1125 148
" " 1200–1245 162
" " 1236–1325 157
" W., 2200–2416 *184
" " 2201–2415 *183
" " 2417–2621 *201
" " 2418–2620 *202
Maple, 25th to 26th 208

SHEET

Market, E., 1000–1062 *161
" " 1001–1125 *148
" W., 2200–2417 184
" " 2419–2620 202
" " near Stokes Ave. 211
" " near 37th 210
Marshall, 1000–1034 *163
" 1001–1035 *161
Mercer, 901–1031 *181
" 930–1040 *203
" 1100–1224 *204
" 1101–1235 *182
Mill, 101–131 *145
Missouri, 3018–3236 *195
" 3300–3441 194
" 3500–3603 193
Montgomery, 2300–2428 *187
" 2500–2624 *190
" 2700–2828 *189
" 2701–2803 *198
" 2900–3024 *192
Morton Ave., 1200–1229 169
Mott, 608–646 *178
" 611–645 *177
Mulberry, near Shelby 171
Myrtle, 608–646 *178
" 611–645 *177

N

Ninth, near Ormsby Ave. 177
" 1801–1831 *178

O

Ohio, 600–720 *152
" 615–725 *153
Ormsby Ave., E., South Side, near Shelby 171
" " W., " " 7th to 10th *177
" " " " " near 12th *213
Overhill, 1100–1109 164
" 1110–1309 166

P

Park, 199
Payne Ave., 1300–1335 166
" " near Hamilton Ave. 159
" " 1820–1911 160
" " at Clifton 155
Pflanz Ave., 3600–3711 210
Pine, Hamilton Ave. to Hull 165
Pirtle, 184
Pocahontas, 200–225 149
" 300–427 150
Pope, 1412–1564 *156
" 1415–1425 *155
" 1501–1595 *154
Port, 600–624 *158
" 601–607 *155
Portland, 2100–2233 188
" 2300–2310 *188
" 2301–2311 *187
" 2312–2435 187
" 2500–2650 190
" 2700–2839 189
" 2900–2910 *189
" 2901–2911 *192
" 2912–3037 192
Preston, 2138–2355 214

Q

Quarry, West Side, near Spring *160
Quincy, 151

R

Rastetter Ave., near Frankfort Ave. 160
Rehm, 152
Reservoir Ave., 1000–1215 157
" " 1314–1309 155
" " 1400–1609 154
Rogers, 166
Rowan, 2200–2414 183
" 2415–2620 201
Rubel Ave., 1300–1521 167
" " Breckenridge to Highland Ave. 169
" " Highland to Winter " 170
Rudd Ave., 3018–3239 195
" " 3300–3431 194
" " 3500–3605 193

S

St. Bernard, near Spring 158
" Cecilia, 199
" Louis Ave. 1130–1313 213
" Xavier, 2127–2416 186
" " 2417–2536 200
Samuel, near Dandridge 171
Sayre, 184
Second, 2200–2307 172
Seventh, 1500–1635 177
" 1700–1834 178
" 1835–2036 175
Shelby, 2000–2235 171
Shipp Ave., 600–632 *176
" " 627–670 175
Short, East Side, near Spring *160
" West " " " *158
Sixth, 2000–2135 176
Slevin, 2400–2415 185
" 2417–2606 199
Smyser, 1617–1630 156
Spring, 500–685 158
" 700–827 160
State, near Frankfort Ave. 156
Stevenson, 900–925 155
Stokes Ave., Market to Grauman 211
Stoll, 1612–1625 156
Stone, East Side, near Reservoir Ave. *158
" West " " " " *157
Story Ave., 1001–1055 *147
" " 1100–1230 *148
" " 1101–1229 *150
" " 1300–1384 150
" " 1400–1454 151
" " 1456–1526 *152
" " 1500–1560 *153
" " 1501–1525 *151
" " 1527–1589 152
" " 1600–1689 153

SHEET

T

Third, 2100–2307 172
Thirteenth, 2300–2427 213
Thirtieth, 300–335 192
" East Side, Walnut to Chestnut *205
Thirty-fifth, 100–236 *193
" " 101–315 *194
" " 300–311 193
Thirty-first, 200–235 195
" " 300–328 *191
" " 301–329 *192
Thirty-fourth, 100–315 194
" " 316–412 193
Thirty-second, 200–335 195
" " S. of High Ave. 191
Thirty-seventh, near Bank 210
" " near Market 210
Thirty-sixth, 100–319 193
Thirty-third, 100–314 *194
" " 201–335 *195
" " 316–410 *193
" " 401–411 *191
" " 412–445 191
Thompson, 400–444 *191
" 401–445 *192
Twelfth, 2200–2427 213
Twenty-eighth, 200–235 198
" " 300–333 189
" " Grayson to Chestnut 206
" " East Side, Chestnut to Elliott Ave. *209
" " West " " " " " *205
" " near Broadway 207
Twenty-fifth, 200–230 *190
" " 201–235 *187
" " 400–535 200
" " 600–741 199
" " 800–935 201
" " 1000–1125 202
" " Maple to Howard 208
Twenty-first, 100–344 *188
Twenty-fourth, 200–235 187
" " 300–445 186
" " 500–645 185
" " Duncan to Main 183
" " 700–835 184
" " 901–1031 *181
" " 930–1040 *203
" " 1100–1224 *204
" " 1101–1235 *182
" " 1300–1327 179
" " 1400–1512 *179
" " 1401–1445 *180
Twenty-ninth, 300–328 *192
" " 301–333 *189
" " 400–505 189
" " East Side, Grayson to Chestnut *206
" " " " Chestnut to Elliott Ave. *205
" " West " Walnut to Chestnut *205
" " near Broadway 207
Twenty-second, 200–235 188
" " 400–440 *186
" " 500–540 *185
" " 600–630 *183
" " 700–806 *184
" " 900–1030 *181
" " 1100–1240 *182
" " 1300–1432 *180
Twenty-seventh, 200–235 198
" " 300–420 *189
" " 301–431 *190
" " 901–925 *203
" " East Side, Madison to Chestnut *204
" " West " Grayson to Chestnut *206
" " Chestnut to Broadway 209
Twenty-sixth, 200–351 190
" " 400–439 200
" " 500–607 199
" " 609–832 201
" " 900–1035 202
" " 1100–1245 203
" " Walnut to Chestnut 204
" " 1701–1929 *179
" " 1700–1920 *209
" " Broadway to Howard 208
Twenty-third, 201–237 *188
" " 230–260 *187
" " 300–439 186
" " 500–545 185
" " 600–633 183
" " 700–735 184
" " 1400–1441 180

U

Underhill, 700–735 168
" 1100–1137 163
" 1138–1330 164

V

Van Buren, 1200–1251 146
Von Borris, 1900–2105 170

W

Walnut, E., 1000–1029 163
" W., 2200–2338 *182
" " 2201–2337 *181
" " 2401–2633 *203
" " 2500–2624 *204
" " 2700–2827 206
" " 2900–2925 205
Ward, 1300–1339 166
Washington, E., 1000–1137 147
" W., 1200–1432 *150
" " 1201–1435 *149
Water, 3300–3440 *194
" 3500–3604 *193
Webster Ave., East Side, *151
" " West " N. of Washington *149
" " " " S. " " *150
Weissinger, 610–627 177
Wenzel, 201–415 *147
" 501–525 *148
" 601–815 *161
" 901–1025 *163
Williams, 154

SHEET

Wilson, 700–730 *164
" 701–731 *166
" Ave., 11th to 14th 213
Wing Ave., E., near Frankfort Ave. 160
Winter Ave., 1200–1227 170

Y

Young Ave., 1400–1515 148

SPECIALS.

A

Allen & Bradley Co.'s Distillery, 157
" " " " Pumping Station, 162
" " " " Warehouses, 159
American Distilling Co., 215
" Printing House for the Blind, 156
" Tobacco Co., 184
Anchor Flour Mills, 165
Anderson-Nelson Distilleries Co., 159 & 160
" " " Pumping Station, 148
" " Whisky W. H., 159
Anderson Distillery, 159
Armstrong Lumber Co., 208
Astoria Veneer Mills Co., 145
Auditorium Theatre & Garden, 176
Avenue Monumental Works, 167
" Presbyterian Church, 191

B

Baptist Church, cor. High & Portland Ave., 191
" 2536 W. Market, 202
Barber Asphalt Paving Co., 176
Barr, W. H., Box Factory, 145
Barry, J. L., Saw Mill, 218
Bauer, J., Pottery, 214
Bear Grass Woolen Mills, 163
Bell & Coggeshall Co., Lumber Yard, 150
" " " " Planing Mill, 147
Bergen Meehan Co.'s Cooper Shops, 216
Birch, Norris & Co., Pork House, 164
Block, Frank & Co., Distillery, 220
Bloom, A. M., Slaughter House, 153
Bouchard, F., " " 150
Bornwasser, C. W., & Bro., Slaughter House, 198
Bourbon Hotel, 148
" Stock Yards Section 1, 161 & 162
" " " " 2, 148
" " " " 3, 162
Broadway Flower Bazaar, 166
Bryant, S., Training Stables, 218
Buchanan Bonded Warehouse, 159
" G. C., Distillery, 159
Bumm, J., Slaughter House, 152
Butchertown Brewery, 151

C

Callaway & Thomas, Lumber Yard, 205
Campbell, W. M. & C. D., Tobacco Warehouse, 184
Catholic Church, at Clifton, 155
Cedar Grove Academy, 193
Central Bonded Warehouse, 159
Chess & Wymond, Barrel M'f'y, 174
Christ, M., & Sons, Brewery, 161
Christian Church, at Parkland, 212
Church of Our Lady, 193
" " the Holy One, 167
Collins, H., Singletree M'f'y, 213
Colored Baptist Church, at Clifton, 155
Conrad Provision Co., 152
Convent of the Good Shepherd, 186
Cope, W. T., Slaughter House, 150
Craig, L., Slaughter House, 196
Crescent Hill R. R. Stables, 164
Crystal Spring Distilling Co., 215
Currie Fertilizer Co., 149

D

Davis, V., Vinegar Works, 205
Diemer, C., Slaughter House, 196
Dumesnil Bros. & Co., Brick Yard, 213

E

Eclipse Vinegar Works, 205
" Woolen Mill, 164
Eisenmenger's Summer Garden, 211
Elk Run Distilling Co., 157
Enterprise Vinegar Works, 194
Evang. Bethlehem Church, 175

F

Fabel, F., Sons, Soap Works, 152
Falls City Glass Co., 190
" " Pork House, 165
Fetter, Cochran & Co., Box Factory, 163 & 164
Fink Bonded Warehouses 1 & 2, 159
First Ward School, 150
Forcht, W., Slaughter House, 211
Fountain Ferry Park, 211
Fourth Avenue Car House, 173
Franck, J., Slaughter House, 165
" P., " " 165
" P. & J., Slaughter House, 165
Frantz, D., & Sons, Tannery, 149
Frey, H. W., Slaughter House, 198
" O. H., " " 210
" W. H., " " 198
Fust, C. H., " " 171

G

Garden St. German Christian Church, 163
Geltmaker, W., Slaughter House, 212
German Baptist Orphans' Home, 167
Gernet Bros. Lumber Co., 175 & 176
Globe Fertilizer Co., 215
Gnau, P. J., Builder Shop, 165
Grace Engl. Luth. Church, 200
Grahn, K. B., Fire Brick Works, 220
Grant, W. T., & Co., Stemmery, 188
Green, J., Tannery (formerly), 151
Greiner & Bro., Carpenter Shop, 164
Grieshaber, R., Slaughter House, 153
Gulp, W. N., Coal Yard, 177

SHEET

H

Haltmetz, C., Brewery, 151
Hanley, J., & Co., Furniture Factory, 184
Harting, G., Shoe Factory, 190
Hellman, T., Green-houses, 166
Helmerking, H., Slaughter House, 150
Hemmingray, R. P., Tobacco Factory, 178
Hertle, J., Slaughter House, 211
Highland Monumental Works, 167
" Presbyterian Church, 167
Hoerter, F. E., Slaughter House, 153
Holy Name Church, at So. Louisville, 218
Hopkins, W., Morocco Factory, 147
Humbert, G. W., Slaughter House, 153
Hydraulic Press Brick Co., 214

I

Illinois Leather Co., 201
Indiana & Kentucky Stock Yard Co., 207
Irwin M'f'y Co., 201
Isert, J., Slaughter House, 171

K

Kaelin, K., Dairy Farm, 196
Kaiser, W. F., Slaughter House, 165
Kammer, C., " " 211
" J., " " 211
Karlsruhe Park, 209
Kassenbrock, M., Slaughter House, 210
Kentucky & Indiana Bridge Co., 198
" Comfort Distillery, 207
" Glass Works, 174
" Institute for the Blind, 156
" Oak Tannery (formerly), 151
" Press Brick Co., 214
" Refining Co., 171
" Vitrified Brick Co., 213
" Wagon M'f'g Co., 217
" " " " Lumber Yard, 215
Kimbel, F., & Bro., Carpenter Shop, 163
King, O., Green-houses, 199
Kistner, C., & Bro., Marble Shop, 167
Klarer, T., Slaughter House, 210
Klein, M., " " 210
Klug, A., Soap Factory, 153
Koch, G., Slaughter House, 151
Koestel, L., Slaughter House, 165
Kraft, G. C., " " 165
" H. A., " " 165
Krauth, F., Packing Houso, 153

L

Landrum, R. J., Tob. Factory (formerly), 191
Langdon-Conrad Saddlery Co., 148
Lapp, E., Slaugnter House, 211
Lauer, A., Green-houses, 167
Lauffer, G., Brewery, 211
Layer, A. G., Slaughter House, 151
" C., " " 210
" G., " " 151
" G. W., " " 153
Lewis, H. J., Lumber Bard, 178
Lieb, F., & Sons, Pork House, 165
" " " Co. Packing House (formerly), 152 & 153
Losey, F. C., Pump Factory, 181
L. & N. R. R. Coal Yard, 161
" " " Freight Shed, 161 & 162
" " " Shops, 158
Louisville Base Ball Park, 205
" Bonded Storage Warehouse, 159
" Butchers Hide & Tallow Co., 150
" Car Wheel R'y Supply Co., 161
" Cement Co., 197
" " " Cooperage, 197
" Chair Co., 216
" City R'y Electr. Car House, 171
" " " Stables, 170, 177, 178, 191, 202, 206 & 209
" City Work House, 159
" Cotton Mill Co., 171
" Fire Brick Works, 220
" Gas Co.'s Pumping Station, 188
" Girth & Blanket Co., 214
" Hardwood Lumber & Stave Co., 220
" House of Refuge, 220
" Jockey Club Race Course, 219
" Leather Co., 168
" M'f'g Co. Furniture M'f'y, 205
" Packing Co., 150
" Pipe Bending Co., 213
" Plate Glass M'f'y Co. (formerly), 198
" Refining Co., 216
" Saw Mill Co., 145 & 146
" Silvering & Bevelling Co., 150
" Spoke Co., 220
" Steam Forge Works, 175
" Store Fixture " 150

M

Mader, J., Slaughter House, 211
Main Hotel (new), 148
Mansion, Dolfinger & Miller, Pottery Warehouse, 146
Marion County Distilling Co., 195
Masonic Widows & Orphans Home, 172
Masson, J. B., & Co., Mirror M'f'y, 206
Mattingly, J. G., & Sons, Distillery, 196
" " " Co.'s Distillery, 196
Mehler & Eckstenkemper, Lumber Yard, 146
Melwood Distilling Co., 154
" " " Pump House, 153
Merckle, E., & Co., Grist Mill, 148
Meth. Episc. Church, at Clifton, 155
" " South Church, at Parkland, 212
Moody, E. P., & Co., Tannery, 177
Morat, F., Sons & Co., Green-houses, 218
Morton's Church Home, 169
Murphy & Mogier, Stone Works, 198

N

Nanz & Neuner, Gaeen-houses, 221
National Oak Leather Co., 150
" " " " Hide House, 149
" Park, 183
Nelson Distillery & Bonded Warehouse, 159
Neuner, C., Green-houses, 221
New Hope Mission Baptist Church, 178

SHEET

Nicholas, J., Slaughter House, 15
Nist, C., Brick Yards, 197 & 20
Norman Lumber Co., 17

O

O'Donnell & Co., Coal Yard, 19
Ohio Falls Cooperage Works, 19
" " Oak Leather Co., Hide & Tallow House, 15
O. K. Pork House, 16
" " Stove & Range Co., 21
Old Kentucky Woolen Mills, 15
" Times Distillery Co., 20
Olivet Presbyterian Church, 18
Oppenheimer, J., Slaughter House, 15

P

Palmer, W., Green-houses, 17
Panke, W. F., & Bro., Wood Works, 20
Parkland Lumber Co., 21
Patterson, W., Distillery, 19
Payne, G., Rope & Twine M'f'y, 21
Peters, J., Slaughter House, 15
Pfaffinger & Co., Slaughter House, 15
Pfeiffer, H., Green-houses, 18
Phœnix Brewing Co., 16
Pleasure Ridge Distillery, 22
Poline, J., Brick Works, 20
Portland M. E. Church, 19
Presbyterian Church, at Parkland, 21
Progress Stove Works, 20
Public School, 1146 Overhill, 16
" " Magazine St., 18
" " W. Grayson St., 18
" " High Ave., 19
" " 2504 Montgomery, 19
" " Colored, Maiden Lane, 15
" " at Parkland, 21

R

Rehm, C., Slaughter House, 16
Reimers, E. G., Green-houses, 16
Reisdorf, A., Tobacco Warehouse, 17
Ritter, F., Mrs., Tannery, 21
" R., Tannery, 21
Rompen & Marret, Green-houses, 167 & 16
Rugby Distilery Co., 19
Rush, A., Slaughter House, 21
" F., " " 21
Ruth Bros., Planing Mill, 20

S

St. Aloysius' Catholic Church, 16
" Antonius' Church, 18
" Benedict's Academy, 19
" Brigid's Church, 17
" Cecilia's Catholic Church, 19
" Charles Borromeo's Church, 20
" Columbia's Catholic Church, 14
" Joseph's Catholic Church, &c., 15
" Mary's & Elizabeth's Infirmary, 21
" Peter's P. E. Church, 19
" Vincent's Orphan Asylum (formerly), 16
Sample, T., Tobacco Factory, 20
Sansbury, P. R., Slaughter House, 21
Satellite of Mercury Storage, 17
Schippen Bros., Lumber Yard, 14
Schloemer, G. W., Slaughter House, 15
Schnepp, B. S., " " 21
Schultz, J., Green-houses, 16
Schwab, J., Glue Factory (formerly), 14
Seifried, F., Slaughter & Packing House, 19
Seubold, J., Cooperage, 16
Simons, E. J., Slaughter House, 21
Sisters of Charity Foundlings' Institute, 18
Slocum Bonded Warehouse, 15
South-Western Iron Works, 17
Southern Malting Co., 16
" Oil Tank Line, 21
" Warehouse Co., 17
Spatz, G., Slaughter House, 15
Speed, J. B., Cement Warehouse, 19
Stafford, H., Cooper Shops, 157 & 15
Stammel, P., Slaughter House, 19
Standard Oil Co. (Main Works), 173 & 17
Steiden, R., Slaughter House, 21
Stein, J., Brewing Co., 16
Steurer, J., Brewery, 15
Stitzel Bros., Distillery, 20
Stoecker, C., Tannery, 15
Strauss, S., Slaughter House, 151 & 15
Struck, J. N., & Bro., Planing Mill, 16
Stuber Dry Plate Co., 21
Sturden, R., Slaughter House, 19
Sullivan, A. M., Flour Mills, 16

T

Tarascon Woolen Mill Co., 19
Third Ave. Baptist Church, 17
" English Lutheran Church, 15
Trinity Church, 14
Twenty-second & Walnut St. Baptist Church, 18

U

Union Cement & Lime Co., 19
" Warehouse Co., 17
U. S. Marine Hospital, 18

V

Vissam, H. F., & Co., Slaughter House, 162

W

Wathen, J. B., Distillery, 208
Weber, G., & Co., Marble Works, 167
Welker, J., Slaughter House, 211
Weppler, H., Slaughter House, 151
Wesley M. E. Church, 181
Williams Free Warehouse, 159
Wittri, N., Slaughter House, 211
Wolke, H., & Bro., Furniture Factory, 164
Wrampelmeyer, F. A., Green-houses, 187

Y

Young, C. L., Cooper Shop, 215

Z

Zehnder, D., Beer Garden, 179

*** Indicates only one side of Street shown.**

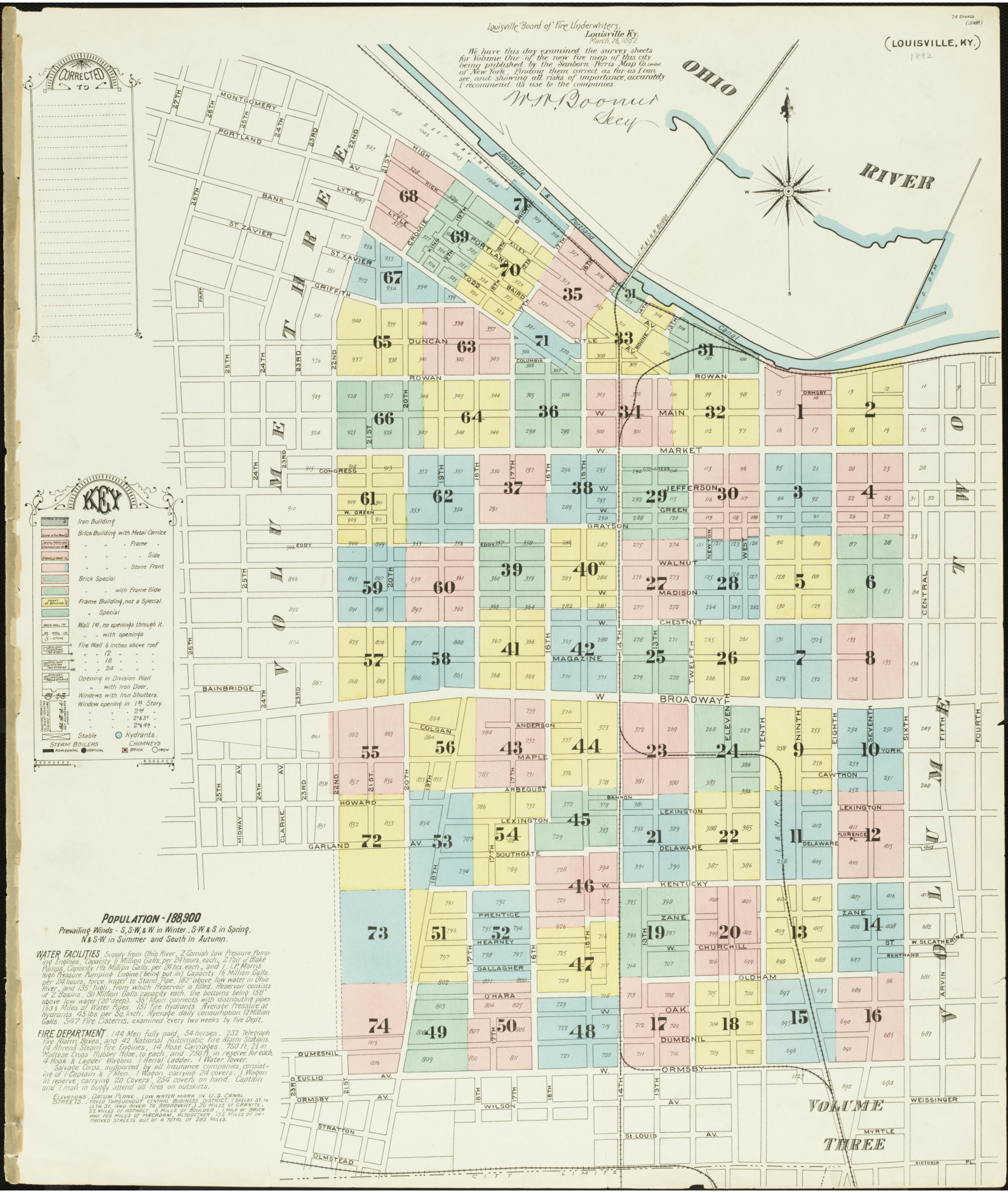

74 Sheets
(SO.88)
(LOUISVILLE, KY.)
1892
Louisville Board of Fire Underwriters,
Louisville Ky.
March, 26, 1892.
We have this day examined the survey sheets for Volume One of the new fire map of this city being published by the Sanborn-Perris Map Co. Limited of New York. Finding them correct as far as I can see, and showing all risks of importance, accurately I recommend its use to the companies.
W. W. Boomer
Secy
CORRECTED TO
OHIO RIVER
VOLUME THREE
VOLUME TWO
VOLUME THREE
KEY
Iron Building
Brick Building with Metal Cornice
" " " Frame "
" " " " Side
" " " Stone Front
Brick Special
" " with Frame Side
Frame Building, not a Special.
" Special
Wall 1st, no openings through it.
" " with openings
Fire Wall 6 inches above roof
" " 12 " " "
" " 18 " " "
" " 24 " " "
Opening in Division Wall
" with Iron Door.
Windows with Iron Shutters.
Window opening in 1st Story.
" " " 2nd "
" " " 2nd & 3d "
" " " 2nd & 4th "
Stable
Hydrants.
STEAM BOILERS
HORIZONTAL
VERTICAL
CHIMNEYS
BRICK
IRON
POPULATION - 188,900
Prevailing Winds - S, S-W, & W in Winter - S-W & S in Spring, N & S-W in Summer and South in Autumn.
WATER FACILITIES. Supply from Ohio River, 2 Cornish Low Pressure Pumping Engines, Capacity 6 Million Galls. per 24 hours each, 2 Pair of Blake Pumps, Capacity 1½ Million Galls. per 24 hrs. each, and 1 I. P. Morris High Pressure Pumping Engine (being put in) Capacity 16 Million Galls. per 24 hours, force water to Stand Pipe, 182' above low water in Ohio River, and 135' high, from which Reservoir is filled. Reservoir consists of 2 Basins, 50 Million Galls. capacity each, the bottoms being 158' above low water (20' deep). 36" Main connects with distributing pipes. 163½ Miles of Water Pipes. 151 Fire Hydrants. Average Pressure at Hydrants 45 lbs per Sq. Inch. Average daily consumption 12 Million Galls. 547 Fire Cisterns, examined every two weeks by Fire Dept.
FIRE DEPARTMENT. 144 Men fully paid, 54 horses. 232 Telegraph Fire Alarm Boxes, and 42 National Automatic Fire Alarm Stations. 14 Ahrens Steam Fire Engines, 14 Hose Carriages. 750 ft. 2½ in "Maltese Cross" Rubber Hose, to each, and 750 ft. in reserve for each. 4 Hook & Ladder Wagons. 1 Aerial Ladder. 1 Water Tower.
Salvage Corps, supported by all Insurance companies, consisting of 1 Captain & 7 Men. 1 Wagon carrying 24 covers. 1 Wagon in reserve, carrying 20 Covers. 254 covers on hand. Captain and 1 man in buggy attend all fires on outskirts.
ELEVATIONS. DATUM PLANE - LOW WATER MARK IN U.S. CANAL.
STREETS. - PAVED THROUGHOUT CENTRAL BUSINESS DISTRICT. (SHELBY ST. TO 15TH ST. AND RIVER TO BROADWAY.) 20 MILES OF GRANITE, 22 MILES OF ASPHALT, 6 MILES OF BOULDER, 1 MILE OF BRICK AND 106 MILES OF MACADAM, ALTOGETHER 155 MILES OF IMPROVED STREETS OUT OF A TOTAL OF 282 MILES.

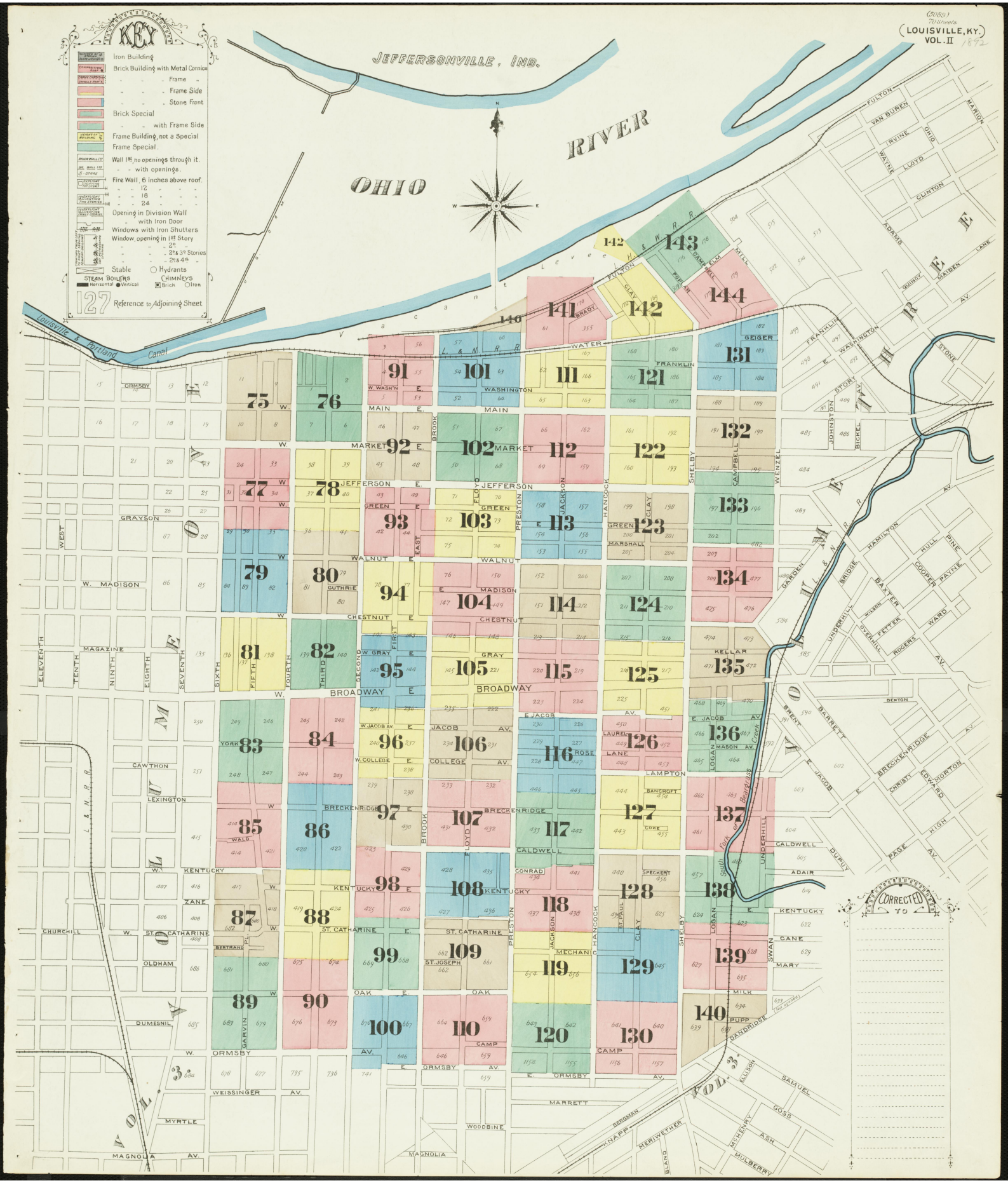

(5089)
70 Sheets
LOUISVILLE, KY.
VOL. II
1892
KEY
Iron Building
Brick Building with Metal Cornice
Frame
Frame Side
Stone Front
Brick Special
with Frame Side
Frame Building, not a Special
Frame Special.
Wall 1st, no openings through it.
with openings.
Fire Wall, 6 inches above roof.
12
18
24
Opening in Division Wall
with Iron Door
Windows with Iron Shutters
Window, opening in 1st Story
2d
2d & 3d Stories
2d & 4th
Stable
Hydrants
STEAM BOILERS
Horizontal
Vertical
CHIMNEYS
Brick
Iron
127
Reference to Adjoining Sheet
JEFFERSONVILLE, IND.
OHIO
RIVER
Louisville & Portland Canal
Vacant Levee
L. & N. R. R.
H. & W. R. R.
VOL. 3.
CORRECTED TO

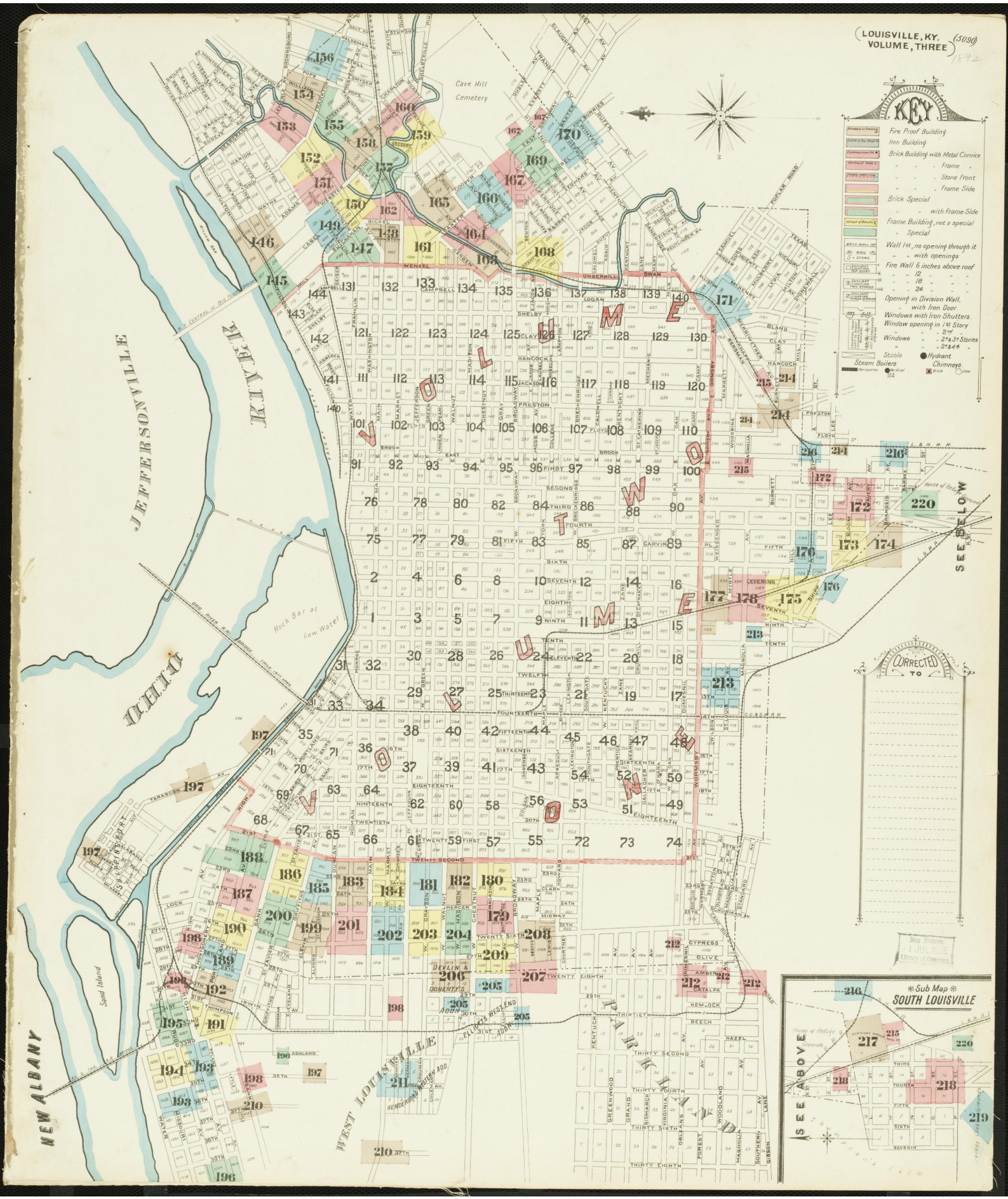
LOUISVILLE, KY.
VOLUME, THREE
(5090)
1892
KEY
Fire Proof Building
Iron Building
Brick Building with Metal Cornice
Frame
Stone Front
Frame Side
Brick Special
with Frame Side
Frame Building, not a special
Special
Wall 1st, no opening through it
with openings
Fire Wall 6 inches above roof
12
18
24
Opening in Division Wall.
with Iron Door.
Windows with Iron Shutters.
Window opening in 1st Story
2nd
Windows
2nd & 3rd Stories
2nd & 4th
Stable
Hydrant
Steam Boilers
Chimneys
Horizontal
Vertical
Brick
Iron
Cave Hill Cemetery
JEFFERSONVILLE
RIVER
OHIO
Rock Bar at Low Water
Sand Island
NEW ALBANY
WEST LOUISVILLE
PARKLAND
VOLUME TWO
VOLUME ONE
SEE BELOW
CORRECTED TO
Map Division
1 JUL 1905
Library of Congress
Sub Map
SOUTH LOUISVILLE
SEE ABOVE
House of Refuge Grounds
Thompson's Farm

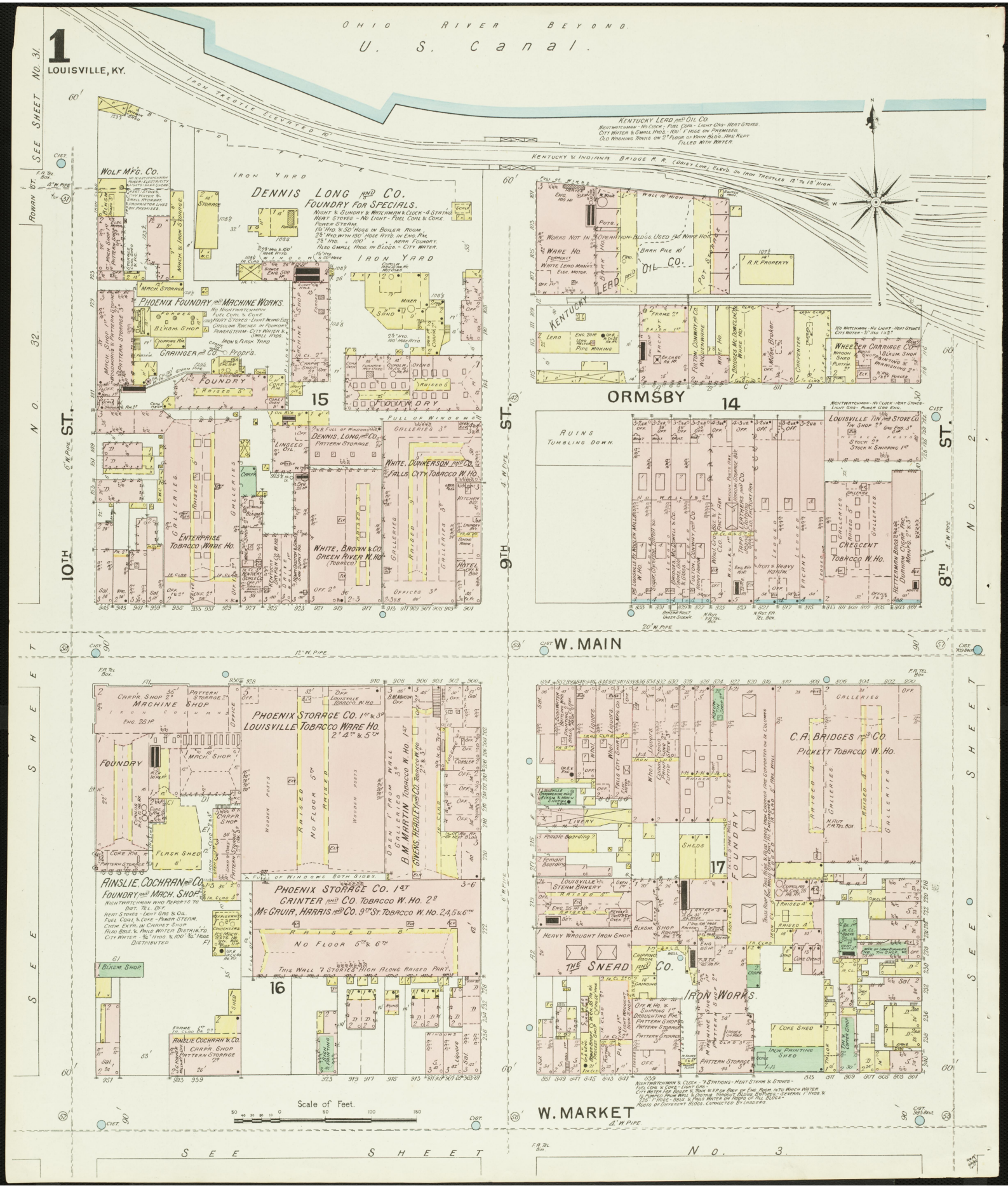
1
LOUISVILLE, KY.
OHIO RIVER BEYOND
U. S. Canal.
IRON TRESTLE ELEVATED TO
KENTUCKY & INDIANA BRIDGE R.R. (CHRIST LINE) ELEVD. ON IRON TRESTLES 12' TO 18' HIGH.
KENTUCKY LEAD AND OIL CO.
IRON YARD
DENNIS LONG AND CO.
FOUNDRY FOR SPECIALS.
WOLF MFG. CO.
PHOENIX FOUNDRY AND MACHINE WORKS.
GRAINGER AND CO. PROPS.
FOUNDRY
ENTERPRISE TOBACCO WARE HO.
WHITE, BROWN & CO. GREEN RIVER W. HO. (TOBACCO)
DENNIS LONG AND CO. PATTERN STORAGE
WHITE, DUNKERSON AND CO. FALLS CITY TOBACCO W. HO.
OIL CO.
WARE HO. FORMERLY WHITE LEAD MANUF'G
WHEELER CARRIAGE CO.
ORMSBY
14
15
RUINS TUMBLING DOWN.
LOUISVILLE TIN AND STOVE CO.
CRESCENT TOBACCO W. HO.
W. MAIN
PHOENIX STORAGE CO. 1ST & 3D LOUISVILLE TOBACCO WARE HO. 2-4TH & 5TH
AINSLIE, COCHRAN AND CO. FOUNDRY AND MACH. SHOP
PHOENIX STORAGE CO. 1ST GRINTER AND CO. TOBACCO W. HO. 2D McGRUIR, HARRIS AND CO. 9TH ST. TOBACCO W. HO. 2, 4, 5 & 6TH
B. M. MARTIN TOBACCO W. HO. 1ST
GIVENS, HERDLEY AND CO. TOBACCO W. HO.
16
C. A. BRIDGES AND CO. PICKETT TOBACCO W. HO.
17
THE SNEAD AND CO. IRON WORKS.
W. MARKET
Scale of Feet.
SEE SHEET No. 31.
SEE SHEET No. 3.
IRON FENCE
IRON YARD
MACH. STORAGE
FOUNDRY
MACHINE SHOP
BLKSM. SHOP
PATTERN STORAGE
OFFICES
HOTEL
GALLERIES
RAISED
LIVERY
SHEDS
IRON PAINTING SHED
PATTERN STORAGE
COKE SHED
CHIPPING ROOM
GRINDING
SHIPPING
DRILLING AND TAPPING
PATTERN SHOPS
MACHINE SHOP
FLASK SHED
CORE RM.
CARPR. SHOP
OFFICE
STORAGE
10TH ST.
9TH ST.
8TH ST.
ROWAN ST.

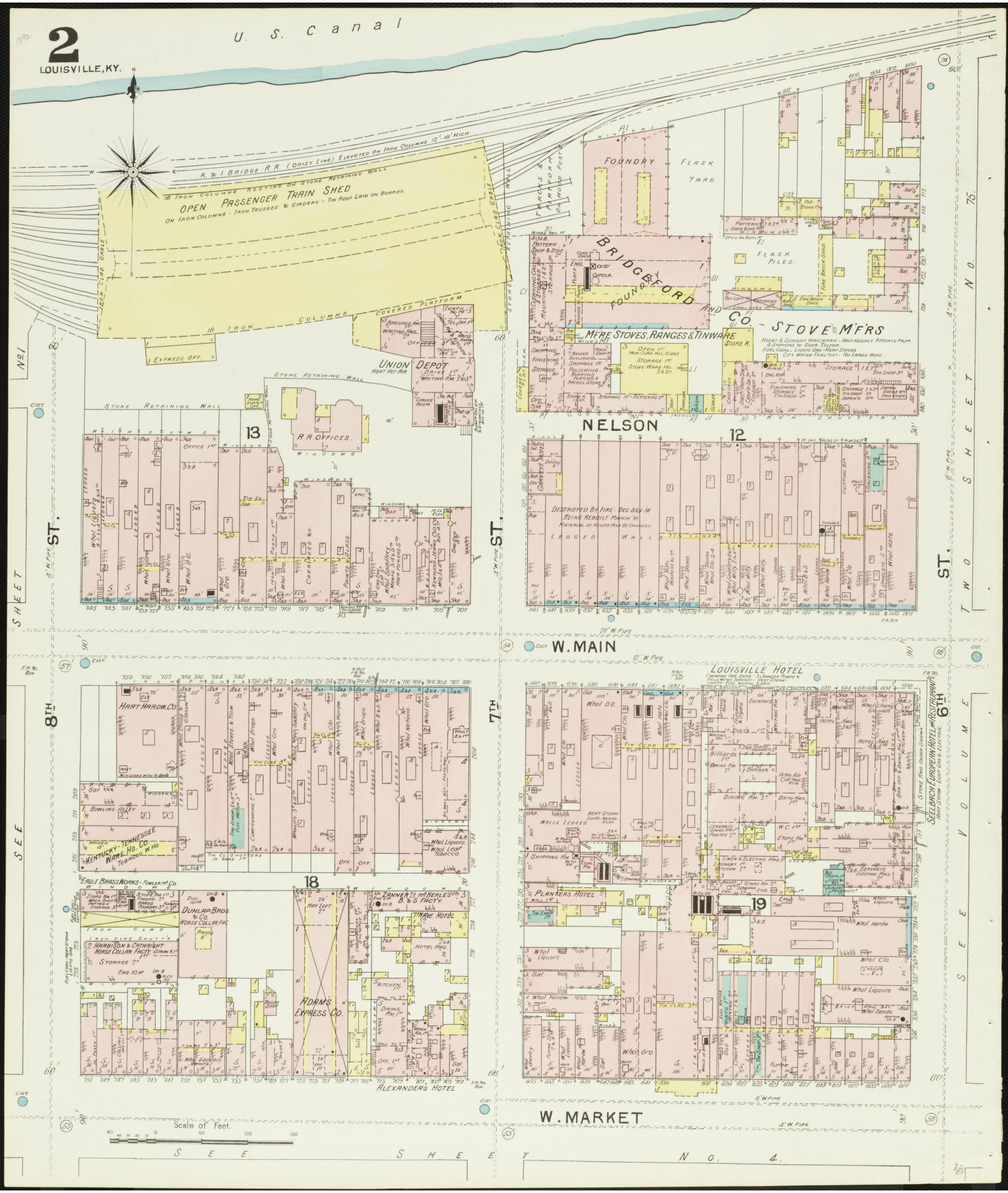
2
LOUISVILLE, KY.
U. S. Canal
K. & I. BRIDGE R.R. (DAISY LINE) ELEVATED ON IRON COLUMNS 12'-18' HIGH
18 IRON COLUMNS RESTING ON STONE RETAINING WALL
OPEN PASSENGER TRAIN SHED
ON IRON COLUMNS - IRON TRUSSES & GIRDERS - TIN ROOF LAID ON BOARDS.
IRON CLAD GABLE
IRON COLUMNS
COVERED PLATFORM
EXPRESS OFF.
UNION DEPOT
HEAT HOT AIR
DRIVE 1ST
WAITING RM. 2 & 3
STONE RETAINING WALL
R.R. OFFICES.
13
FOUNDRY
FLASK YARD
FLASK PILES.
BRIDGEFORD FOUNDRY AND CO.
STOVE M'F'RS
M'F'RE STOVES, RANGES & TINWARE
NELSON
12
DESTROYED BY FIRE - DEC. 8 & 9 - 91
BEING REBUILT MARCH '92
MATERIAL OF ROOFS MAY BE CHANGED
LEDGED WALLS
TIN CLAD
W. MAIN
8TH ST.
7TH ST.
6TH ST.
HART HARDW. CO.
KENTUCKY-TENNESSEE WARE HO. CO.
TOBACCO W. HO.
EAGLE BRASS WORKS - FOWLER MFG. CO.
DUNLAP BROS. & CO. HORSE COLLAR FAC.
HARBISON & CATHRIGHT HORSE COLLAR FACTY.
ADAMS EXPRESS CO.
ZANNER & BERLES B. & S. FACTY.
ALEXANDERS HOTEL
18
LOUISVILLE HOTEL
PLANTERS HOTEL
19
SEELBACH EUROPEAN HOTEL AND RESTAURANT
W. MARKET
SEE SHEET NO. 4.
SEE SHEET NO. 75.
SEE VOLUME
Scale of Feet.

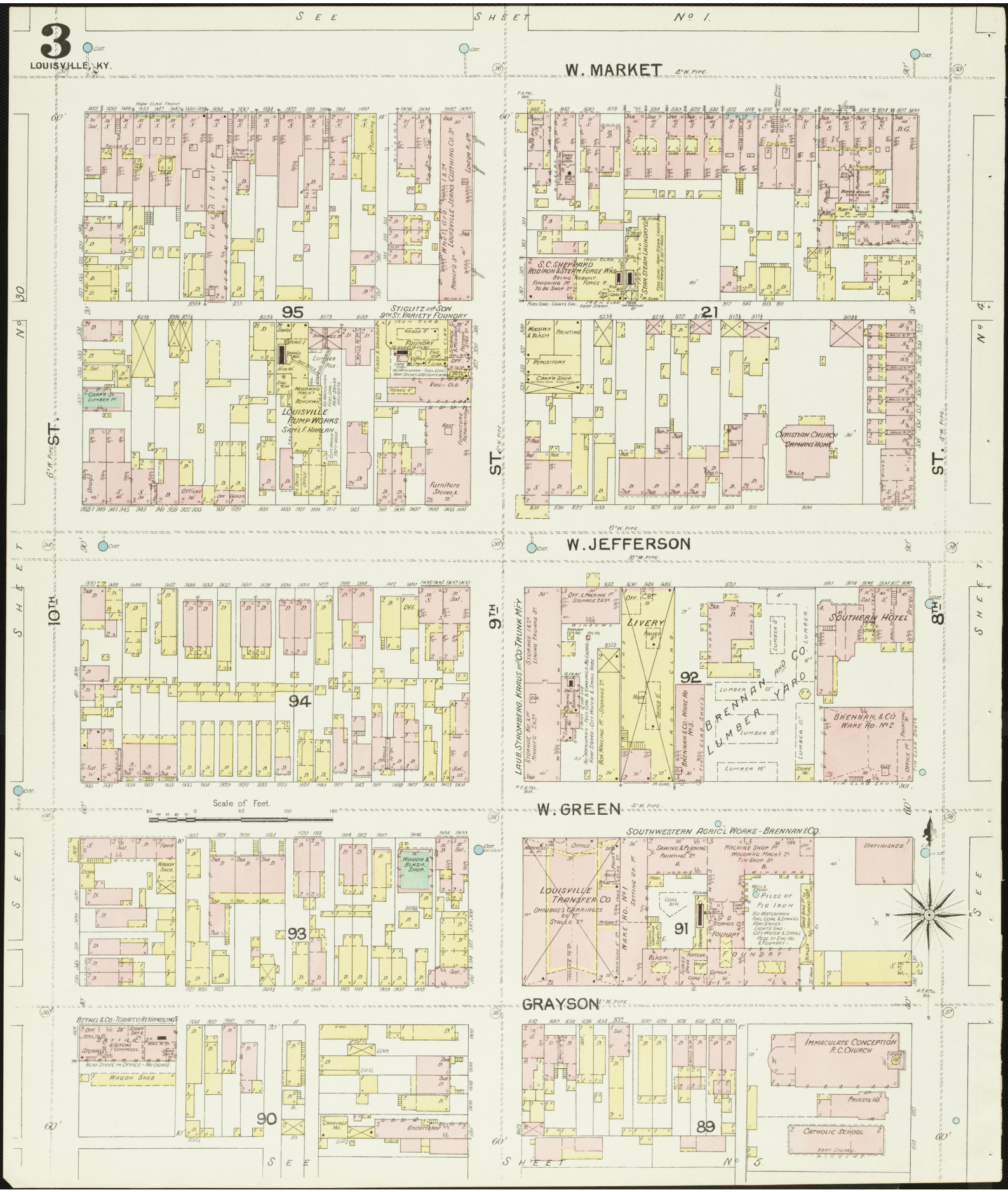
3
LOUISVILLE, KY.
SEE SHEET No. 1.
W. MARKET
W. JEFFERSON
W. GREEN
GRAYSON
10TH ST.
9TH ST.
8TH ST.
95
21
94
92
93
91
90
89
STIGLITZ AND SON 9TH ST. VARIETY FOUNDRY
LOUISVILLE PUMP WORKS SAM'L F. HARLAN
S.C. SHEPPARD ROD IRON & STEAM FORGE WKS.
CHRISTIAN CHURCH ORPHANS HOME
LIVERY
SOUTHERN HOTEL
BRENNAN AND CO. LUMBER YARD
BRENNAN & CO. WARE HO. No. 2
SOUTHWESTERN AGRICL WORKS - BRENNAN & CO.
LOUISVILLE TRANSFER CO.
IMMACULATE CONCEPTION R.C. CHURCH
CATHOLIC SCHOOL
Scale of Feet.
SEE SHEET No. 5

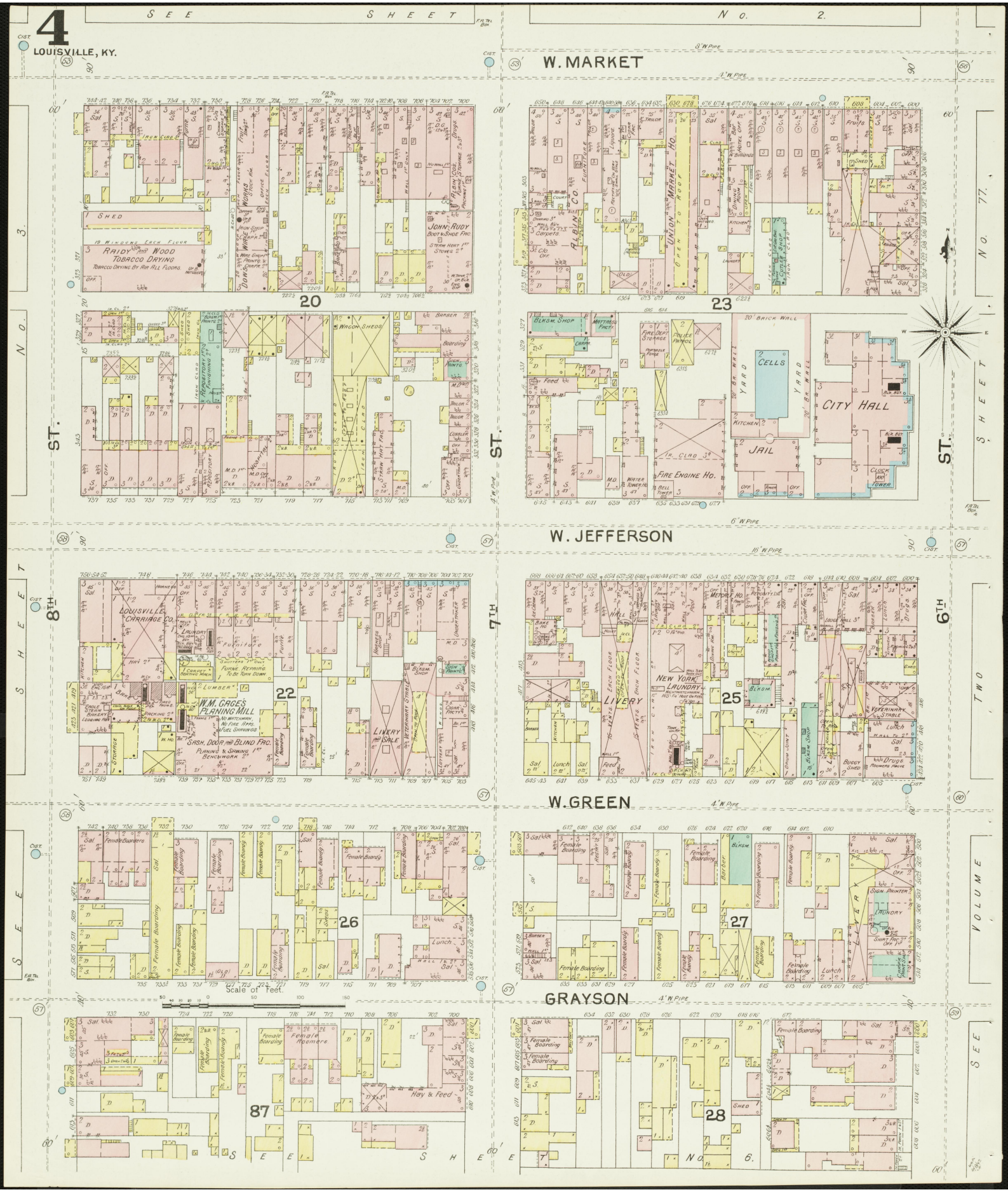
4
LOUISVILLE, KY.
SEE SHEET No. 2.
W. MARKET
W. JEFFERSON
W. GREEN
GRAYSON
8TH ST.
7TH ST.
6TH ST.
SEE SHEET No. 3.
SEE SHEET No. 6.
SEE SHEET No. 77.
TWO VOLUME
20
23
22
25
26
27
87
28
RAIDY AND WOOD TOBACCO DRYING
JOHN RUDY BOOT & SHOE FAC.
ALBIN CO.
UNION MARKET HO.
CITY HALL
JAIL
CELLS
FIRE ENGINE HO.
LOUISVILLE CARRIAGE CO.
W.M. GAGE'S PLANING MILL
SASH, DOOR AND BLIND FAC.
LIVERY AND SALE
NEW YORK LAUNDRY
LIVERY
Scale of Feet.

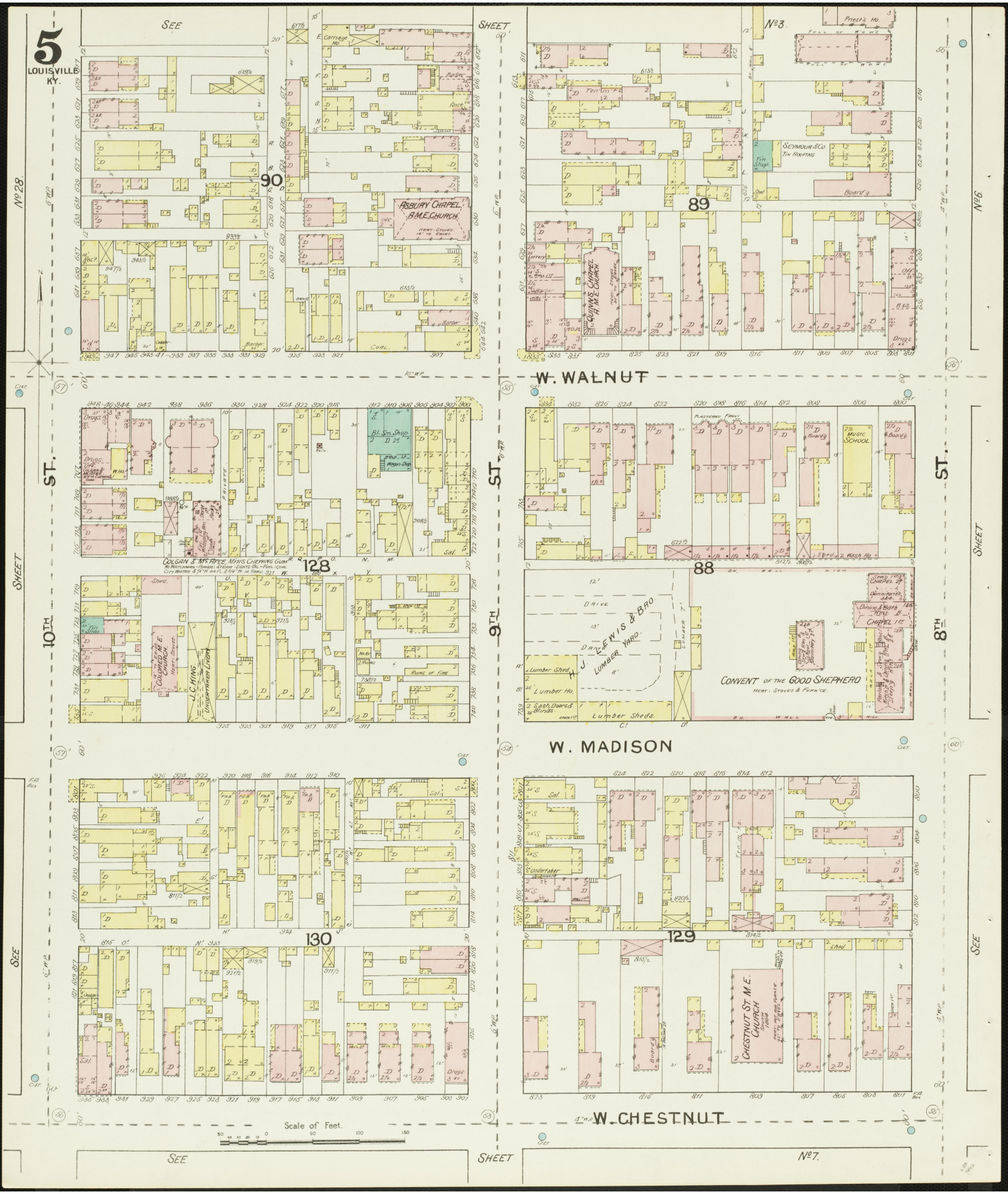
5
LOUISVILLE KY.
SEE SHEET No 3
No 28
No 6
No 7
W. WALNUT
W. MADISON
W. CHESTNUT
10TH ST.
9TH ST.
8TH ST.
90
89
128
88
130
129
ASBURY CHAPEL A.M.E. CHURCH
QUINN'S CHAPEL A.M.E. CHURCH
SEYMOUR & CO. TIN ROOFING
COLGAN & McAFEE, MFRS CHEWING GUM
COLORED M.E. CHURCH
J.C. KING UNDERTAKER LIVERY
H. J. LEWIS & BRO. LUMBER YARD
CONVENT OF THE GOOD SHEPHERD
CHESTNUT ST. M.E. CHURCH
Scale of Feet.

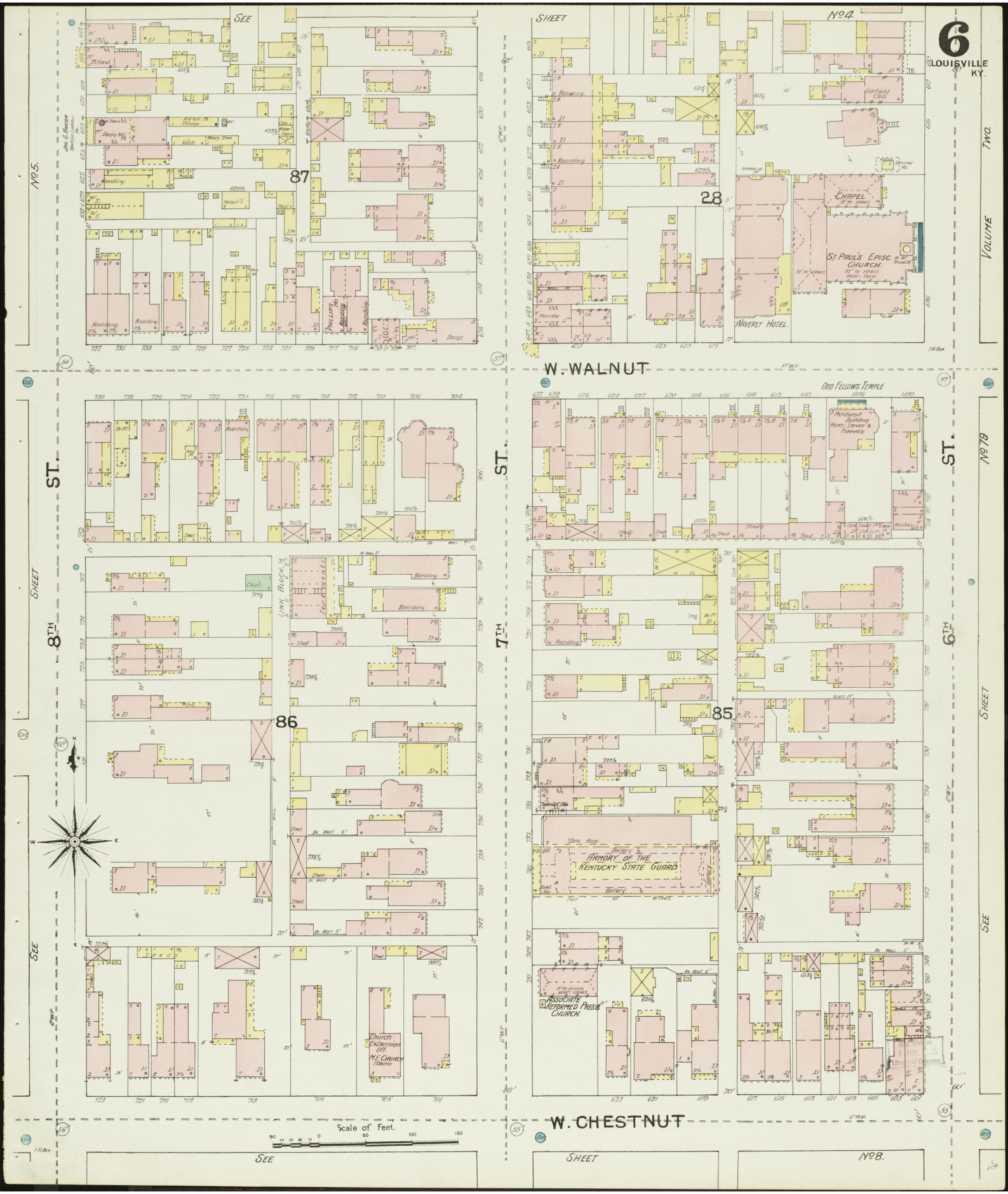
6
LOUISVILLE KY.
SEE SHEET No 4
No 5
87
28
Garfield Club
Chapel
St. Paul's Episc. Church
Waverly Hotel
Phillips Ho
Drugs
Boarding
W. WALNUT
Odd Fellows Temple
Mastered Building Heat, Stoves & Furnace
8TH ST.
7TH ST.
6TH ST.
SHEET
No 79
86
85
Link Block
Armory of the Kentucky State Guard
Store Rms.
Gallery
Associate Reformed Presb. Church
Church Extension Off. M.E. Church (South)
W. CHESTNUT
Scale of Feet.
SEE SHEET No 8.
VOLUME TWO

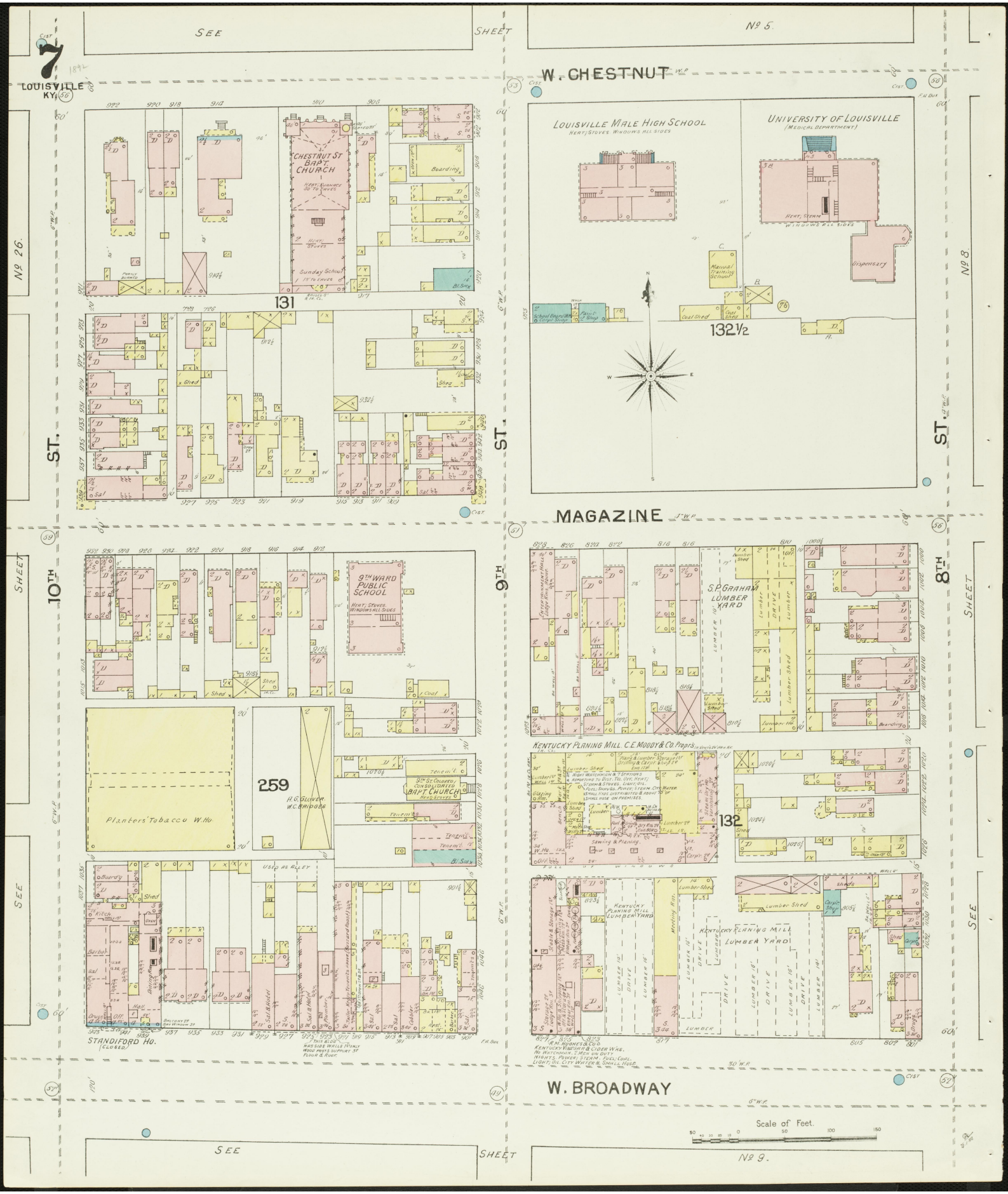

7
LOUISVILLE KY.
SEE SHEET No 5.
W. CHESTNUT
LOUISVILLE MALE HIGH SCHOOL
HEAT; STOVES. WINDOWS ALL SIDES
UNIVERSITY OF LOUISVILLE
(MEDICAL DEPARTMENT)
CHESTNUT ST BAPT. CHURCH
Boarding
Sunday School
131
132½
Manual Training School
Dispensary
Coal Shed
No 26.
No 8.
ST.
MAGAZINE
10TH
9TH
8TH
9TH WARD PUBLIC SCHOOL
HEAT; STOVES. WINDOWS ALL SIDES
S.P. GRAHAM LUMBER YARD
KENTUCKY PLANING MILL. C.E. MOODY & CO. Props.
259
H.G. GLOVER W.C. BRIDGES
Planters' Tobacco W. Ho.
9TH ST. COLORED CONSOLIDATED BAPT. CHURCH
132
KENTUCKY PLANING MILL LUMBER YARD
STANDIFORD HO. (CLOSED)
W. BROADWAY
Scale of Feet.
SEE SHEET No 9.

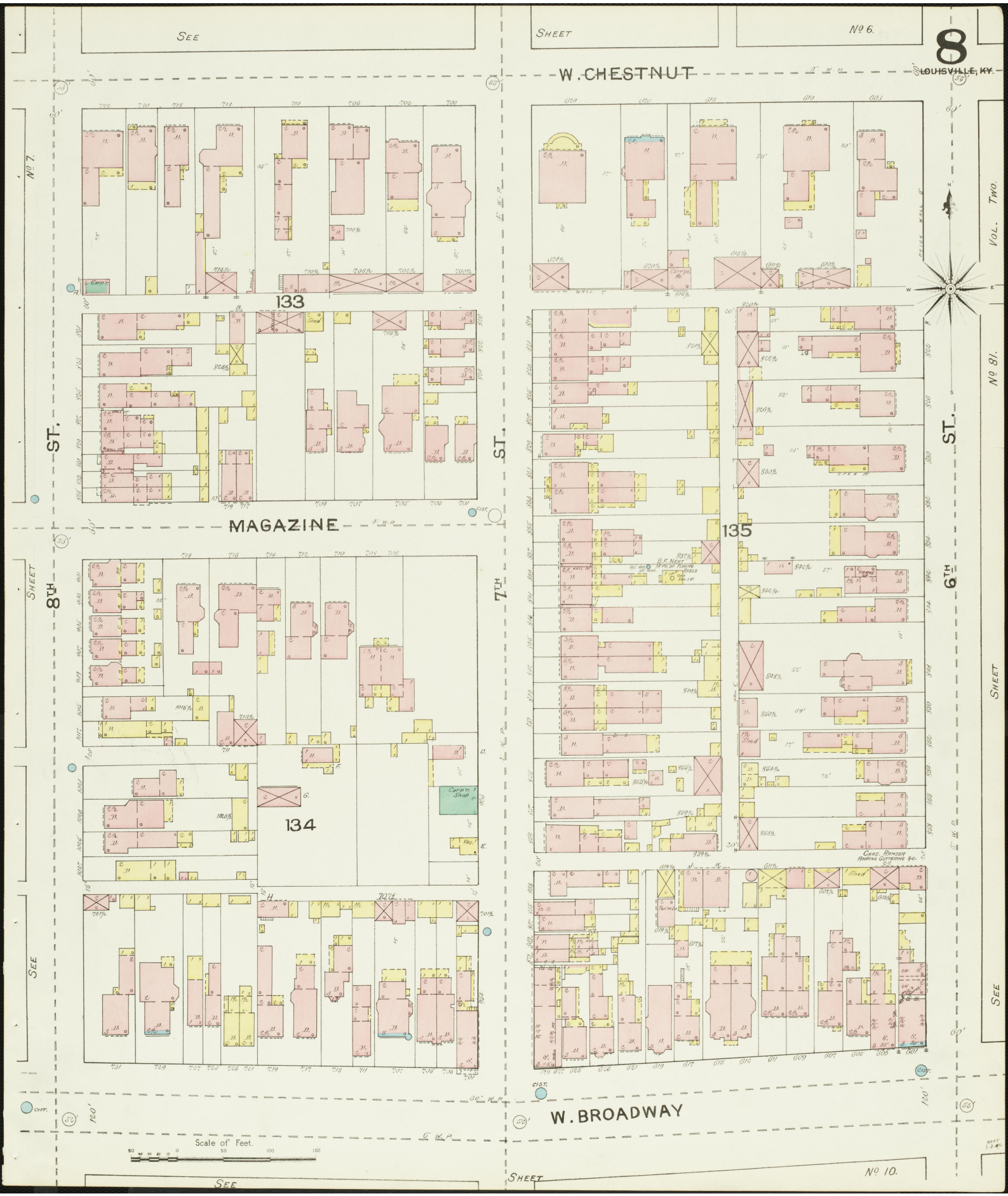

8
LOUISVILLE, KY.
SEE
SHEET
No 6.
W. CHESTNUT
No 7.
VOL. TWO.
No 81.
133
MAGAZINE
135
134
8TH ST.
7TH ST.
6TH ST.
SHEET
SEE
W. BROADWAY
Scale of Feet.
No 10.

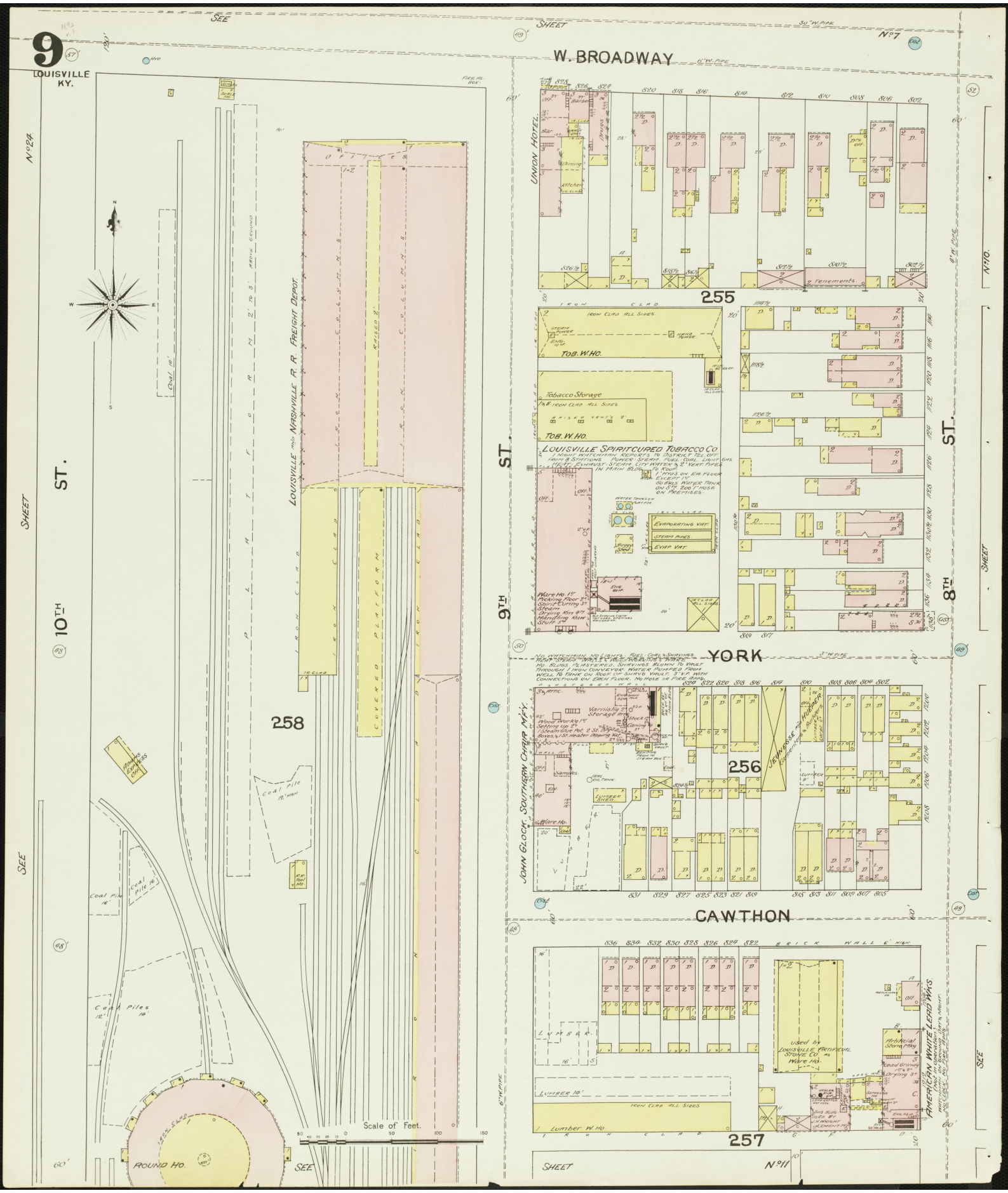
9
LOUISVILLE KY.
SEE SHEET No. 7
W. BROADWAY
UNION HOTEL
255
LOUISVILLE SPIRITCURED TOBACCO CO.
TOB. W. HO.
Tobacco Storage
IRON CLAD ALL SIDES
EVAPORATING VAT.
STEAM PIPES.
EVAP. VAT.
9TH ST.
8TH ST.
YORK
256
JOHN GLOCK, SOUTHERN CHAIR MFY.
JEUNESSE HUBER
CAWTHON
257
AMERICAN WHITE LEAD WKS.
Used by LOUISVILLE ARTIFICIAL STONE CO. as Ware Ho.
LUMBER 14'
IRON CLAD ALL SIDES
Lumber W. Ho.
SHEET No. 11
No. 24
10TH ST.
SEE SHEET
LOUISVILLE AND NASHVILLE R. R. FREIGHT DEPOT
COVERED PLATFORM
258
Coal Pile 12' HIGH
Coal Piles 14'
ROUND HO.
Scale of Feet.
SEE

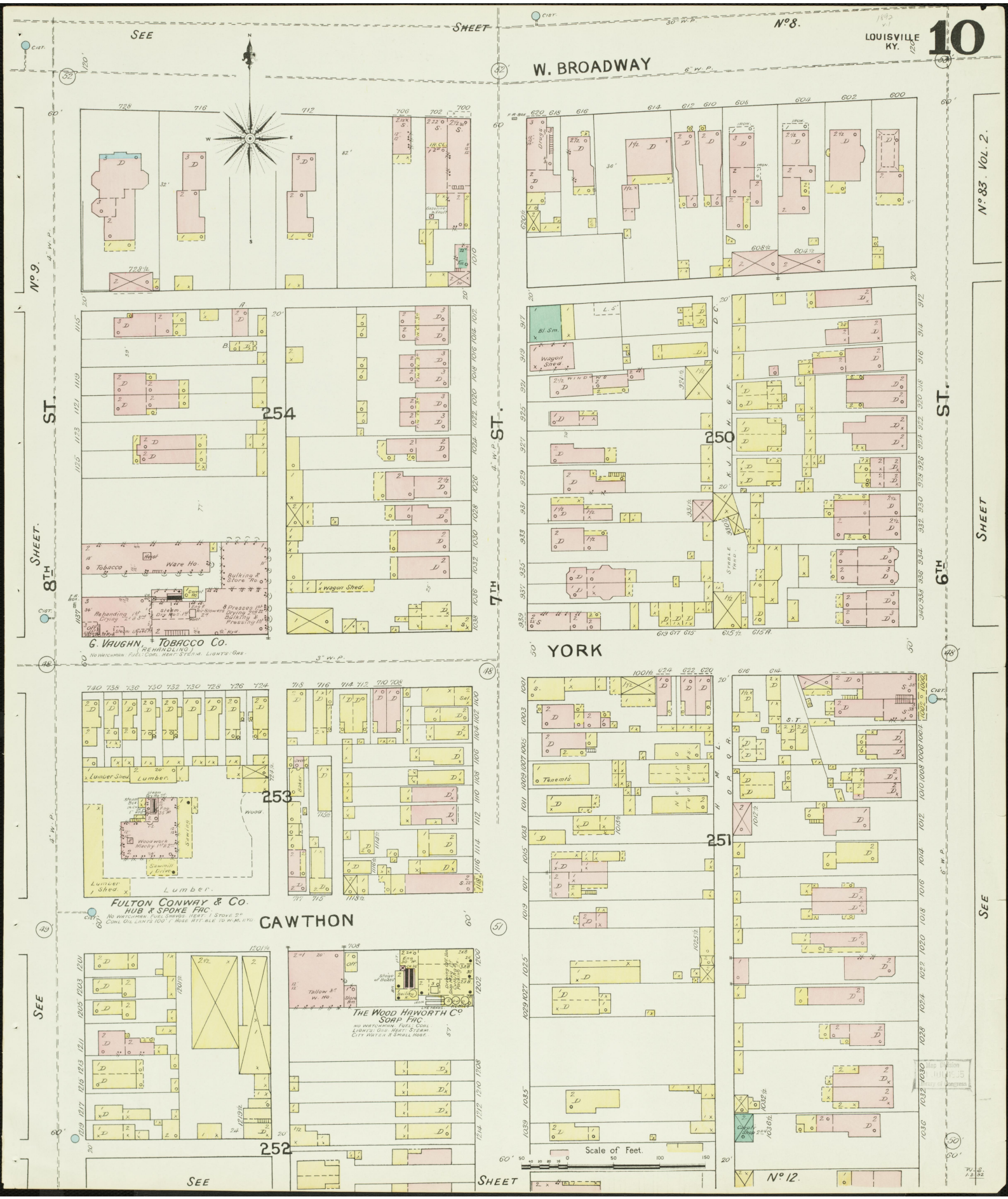

10
LOUISVILLE KY.
SEE SHEET No. 8.
W. BROADWAY
No. 9.
No. 83. VOL. 2.
8TH ST.
7TH ST.
6TH ST.
254
250
253
251
252
G. VAUGHN, TOBACCO CO.
(REHANDLING)
NO WATCHMAN. FUEL: COAL. HEAT: STEAM. LIGHTS: GAS.
YORK
FULTON CONWAY & CO.
HUB & SPOKE FAC.
NO WATCHMAN. FUEL SHAVGS. HEAT: 1 STOVE 2D
COAL OIL LANTS 100' 1 HOSE ATT. BLE TO W.M. HYD.
CAWTHON
THE WOOD HAWORTH CO.
SOAP FAC.
NO WATCHMAN. FUEL: COAL
LIGHTS: GAS. HEAT: STEAM
CITY WATER & SMALL HOSE.
Scale of Feet.
SEE SHEET No. 12.

1942

11

LOUISVILLE, KY.

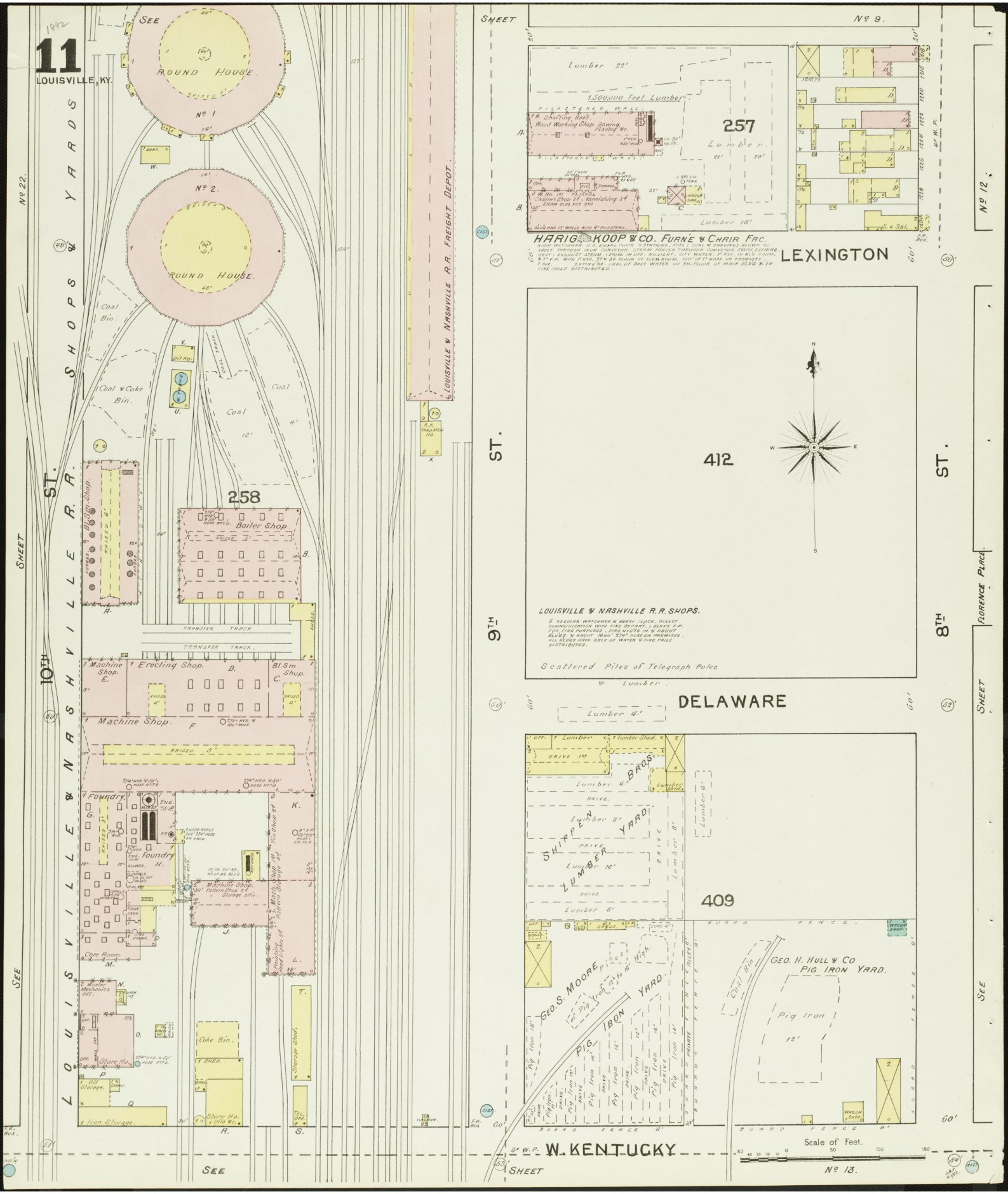

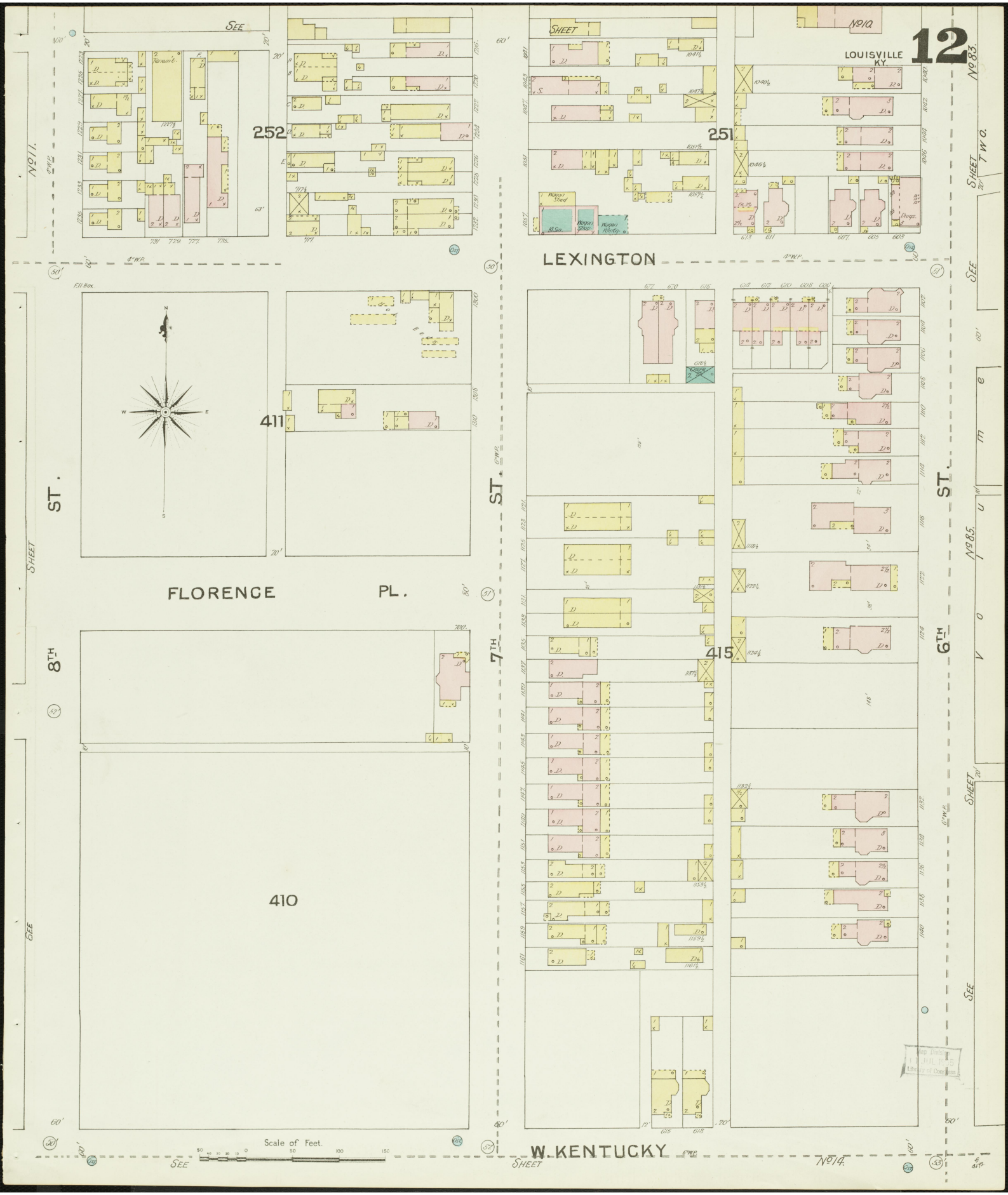
12
LOUISVILLE KY.
LEXINGTON
FLORENCE PL.
W. KENTUCKY
8TH ST.
7TH ST.
6TH ST.
252
251
411
415
410
SEE SHEET No 10.
SEE SHEET No 11.
SEE SHEET No 83.
SEE SHEET No 85.
SEE SHEET No 14.
Scale of Feet.

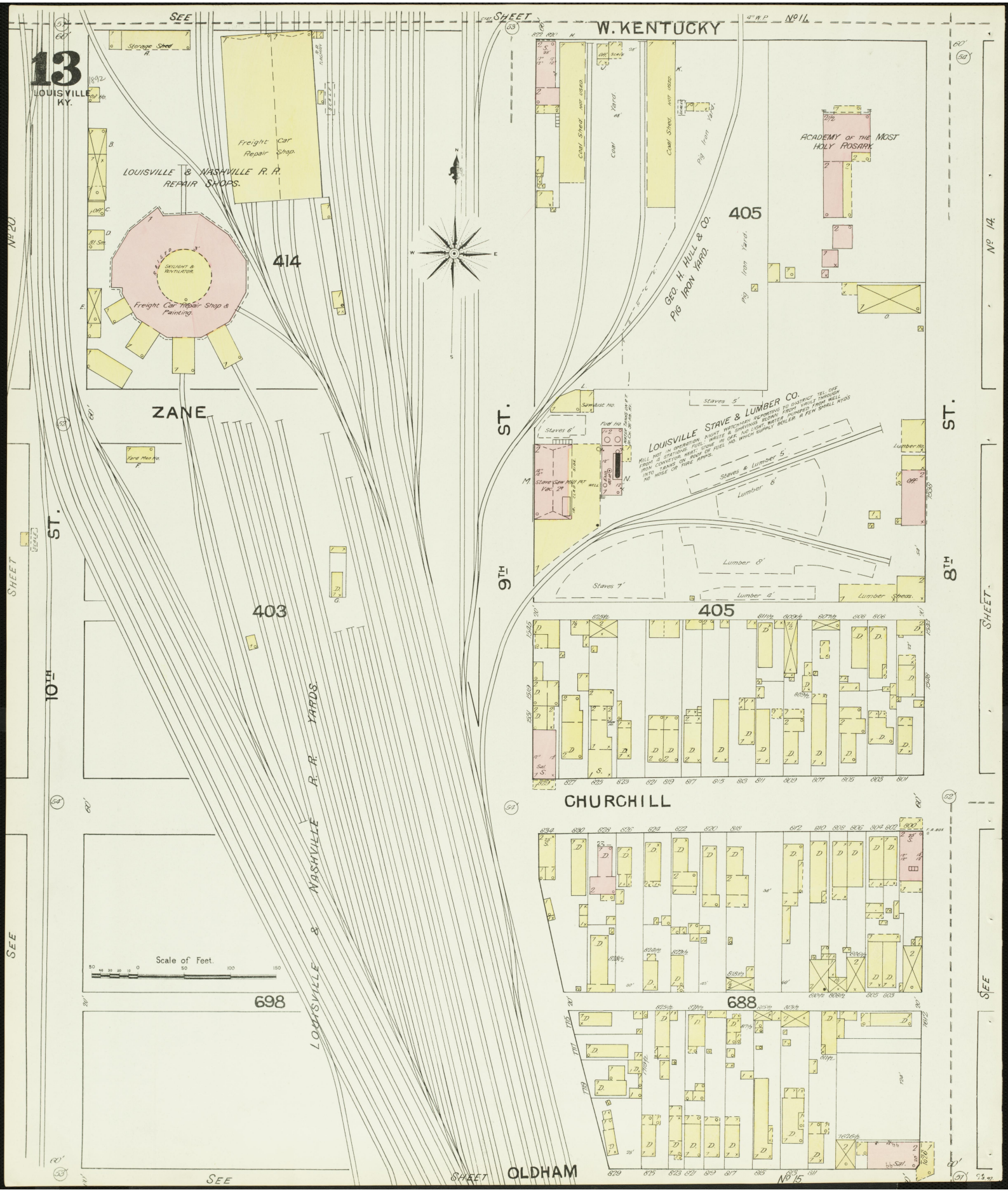
13
LOUISVILLE KY.
SEE SHEET No 11
W. KENTUCKY
Storage Shed
Freight Car Repair Shop.
LOUISVILLE & NASHVILLE R. R. REPAIR SHOPS.
SKYLIGHT & VENTILATOR.
Freight Car Repair Shop & Painting.
414
ZANE
403
10TH ST.
9TH ST.
8TH ST.
Coal Shed NOT USED.
Coal Yard.
Pig Iron Yard.
ACADEMY OF THE MOST HOLY ROSARY.
405
GEO. H. HULL & CO. PIG IRON YARD.
LOUISVILLE STAVE & LUMBER CO.
Staves 5'
Staves 6'
Staves & Lumber 5'
Lumber 8'
Lumber 4'
Staves 7'
Lumber Sheds.
405
CHURCHILL
688
698
LOUISVILLE & NASHVILLE R. R. YARDS.
Scale of Feet.
OLDHAM
SEE SHEET No 15
No 20
No 14

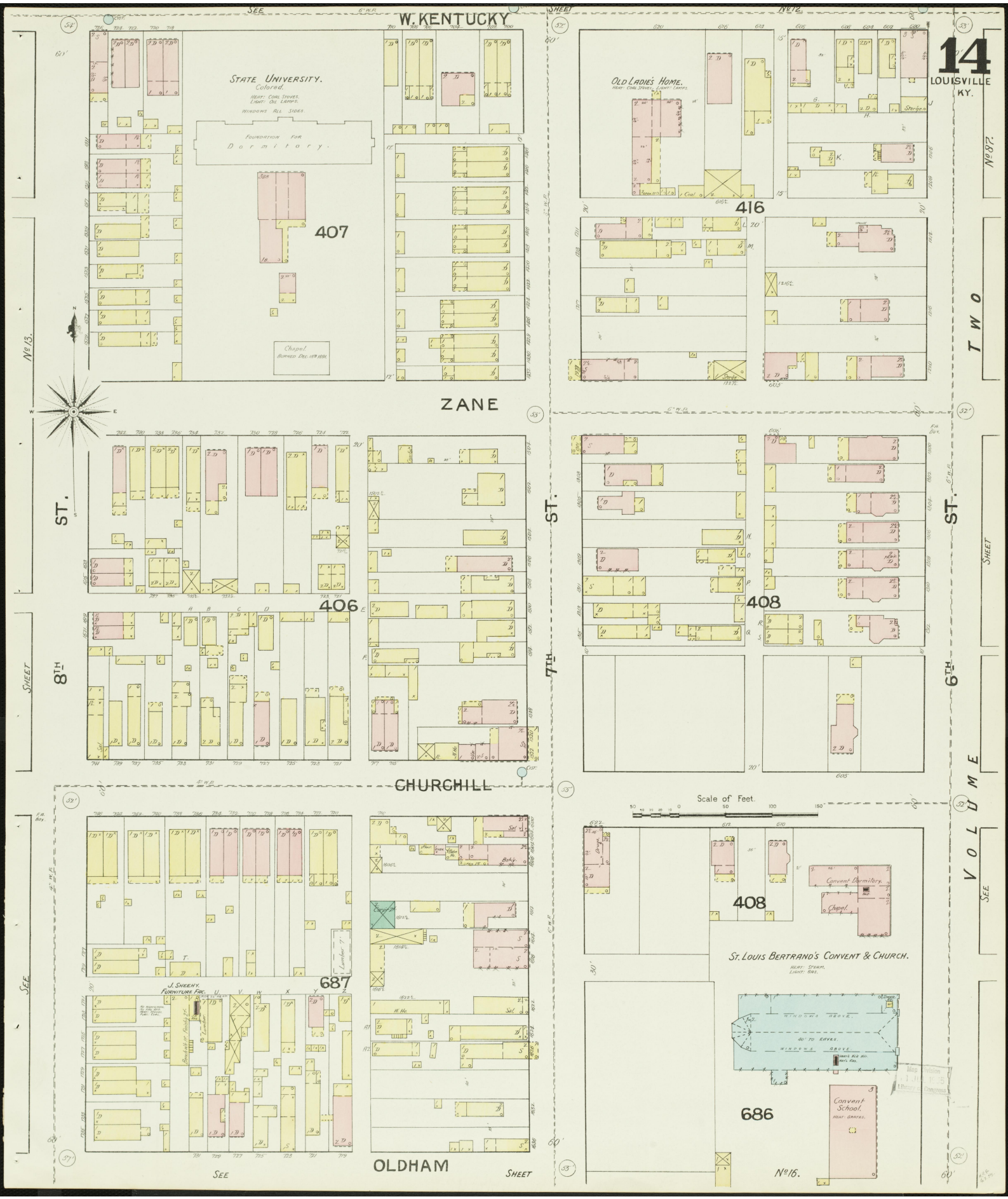
14
LOUISVILLE KY.
W. KENTUCKY
ZANE
CHURCHILL
OLDHAM
8TH ST.
7TH ST.
6TH ST.
TWO VOLUME
SEE SHEET No 12.
No 13.
No 87.
No 16.
SEE SHEET
STATE UNIVERSITY.
Colored.
HEAT: COAL STOVES.
LIGHT: OIL LAMPS.
WINDOWS ALL SIDES.
FOUNDATION FOR
Dormitory.
Chapel.
BURNED DEC. 18TH 1891.
407
OLD LADIES HOME.
HEAT: COAL STOVES. LIGHT: LAMPS.
416
406
408
687
J. SHEEHY.
FURNITURE FAC.
408
Convent Dormitory.
Chapel.
ST. LOUIS BERTRAND'S CONVENT & CHURCH.
HEAT: STEAM.
LIGHT: GAS.
WINDOWS ABOVE.
40' TO EAVES.
WINDOWS ABOVE.
686
Convent School.
HEAT: GRATES.
Scale of Feet.
Map Division
Library of Congress

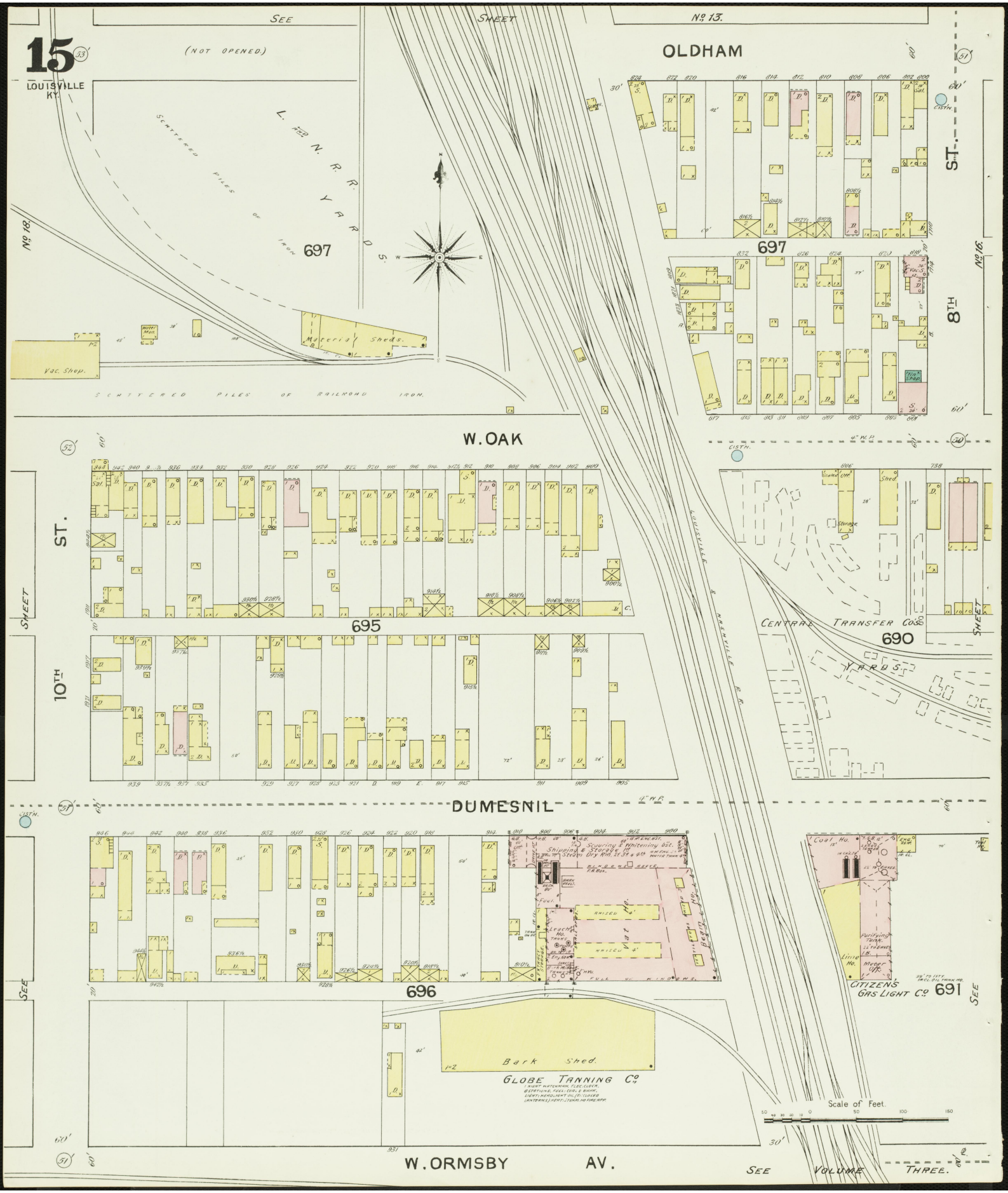
15
LOUISVILLE KY.
SEE SHEET No. 13.
(NOT OPENED)
OLDHAM
L. AND N. R. R. YARDS
SCATTERED PILES OF IRON
697
Material Sheds.
Vac. Shop.
SCATTERED PILES OF RAILROAD IRON.
No. 18.
No. 16.
8TH ST.
W. OAK
10TH ST.
695
CENTRAL TRANSFER CO'S YARDS
690
LOUISVILLE & NASHVILLE R.R.
DUMESNIL
696
Bark Shed.
GLOBE TANNING Co.
CITIZENS GAS LIGHT Co.
691
Scale of Feet.
W. ORMSBY AV.
SEE VOLUME THREE.

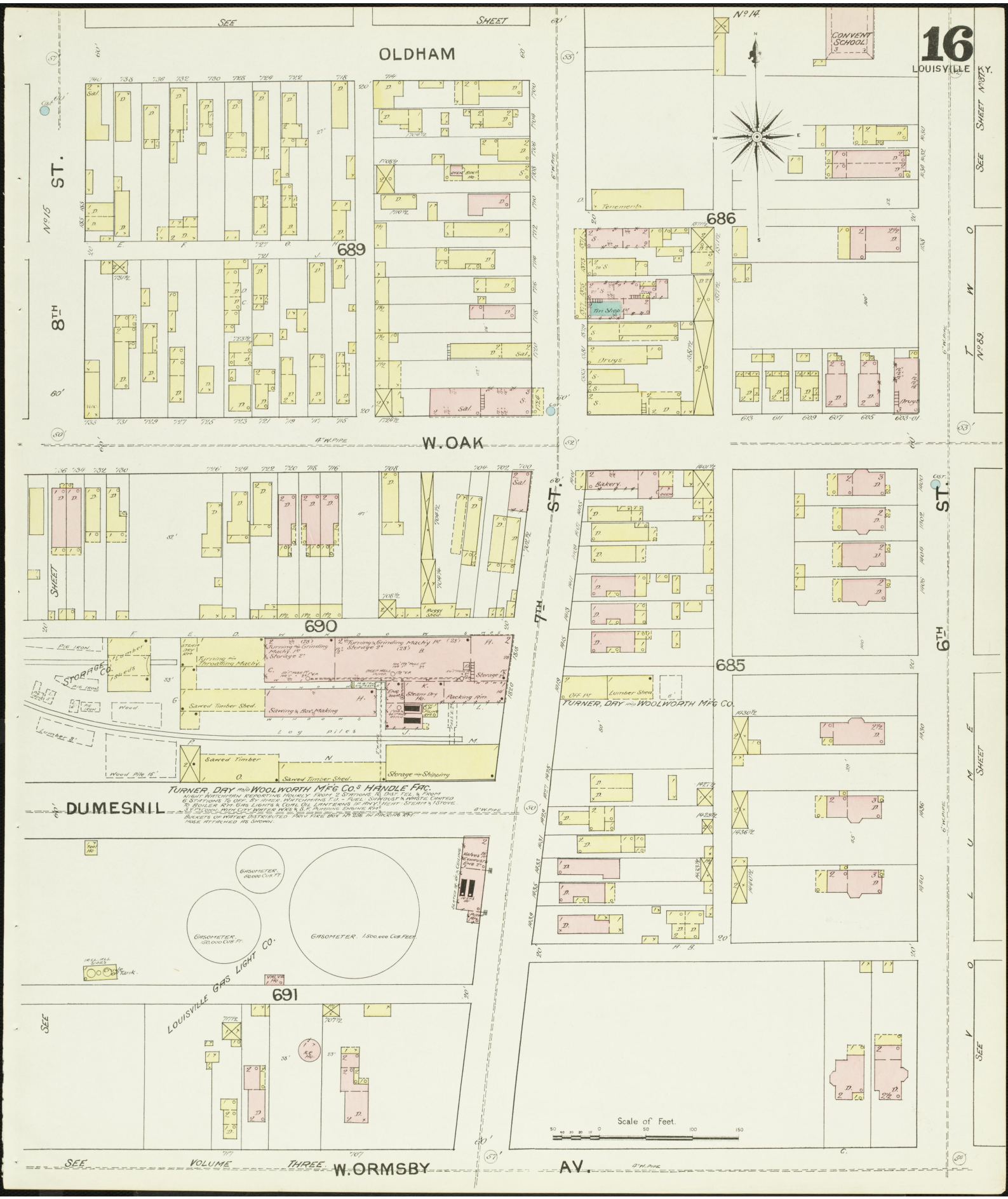
16
LOUISVILLE KY.
OLDHAM
W. OAK
DUMESNIL
W. ORMSBY AV.
8TH ST.
7TH ST.
6TH ST.
SEE SHEET
SEE SHEET No 87 Y.
SEE SHEET No 89
SEE VOLUME THREE
No 14
No 15
CONVENT SCHOOL
Tenements
Drugs
Bakery
Lumber Shed
Sawed Timber Shed
Sawing & Box Making
Storage
Packing Rm.
Steam Dry Ho.
Log piles
Wood
Wood Pile 15'
Storage Shipping
Buggy Shed
Turning & Grinding Machy 1st Storage 2d
Turning & Grinding Machy 1st Storage 2d
Turning & Throading Machy
Pig Iron
Lumber 8'
STORAGE CO.
TURNER, DAY AND WOOLWORTH MFG CO.S HANDLE FAC.
NIGHT WATCHMAN REPORTING HOURLY FROM 2 STATIONS TO DIST. TEL. & FROM 6 STATIONS TO OFF. BY AMER. WATCHMANS T.U. - FUEL SAWDUST & WASTE CARTED TO BOILER RM. GAS LIGHTS & COAL OIL LANTERNS IF ANY HEAT STEAM & 1 STOVE. 3 1/2" CONN. WITH CITY WATER WKS & S.F. PUMPING ENGINE RM.
BUCKETS OF WATER DISTRIBUTED PRIV. FIRE BOX No 236 IN PACKING RM. HOSE ATTACHED AS SHOWN.
TURNER, DAY AND WOOLWORTH MFG CO.
Off. 1st
Lumber Shed
GASOMETER 50,000 CUB. FT.
GASOMETER 150,000 CUB. FT.
GASOMETER 1,500,000 CUB. FEET
LOUISVILLE GAS LIGHT CO.
Valves Exhaust End 2d
Tank
Scale of Feet.
50 40 30 20 10 0 50 100 150

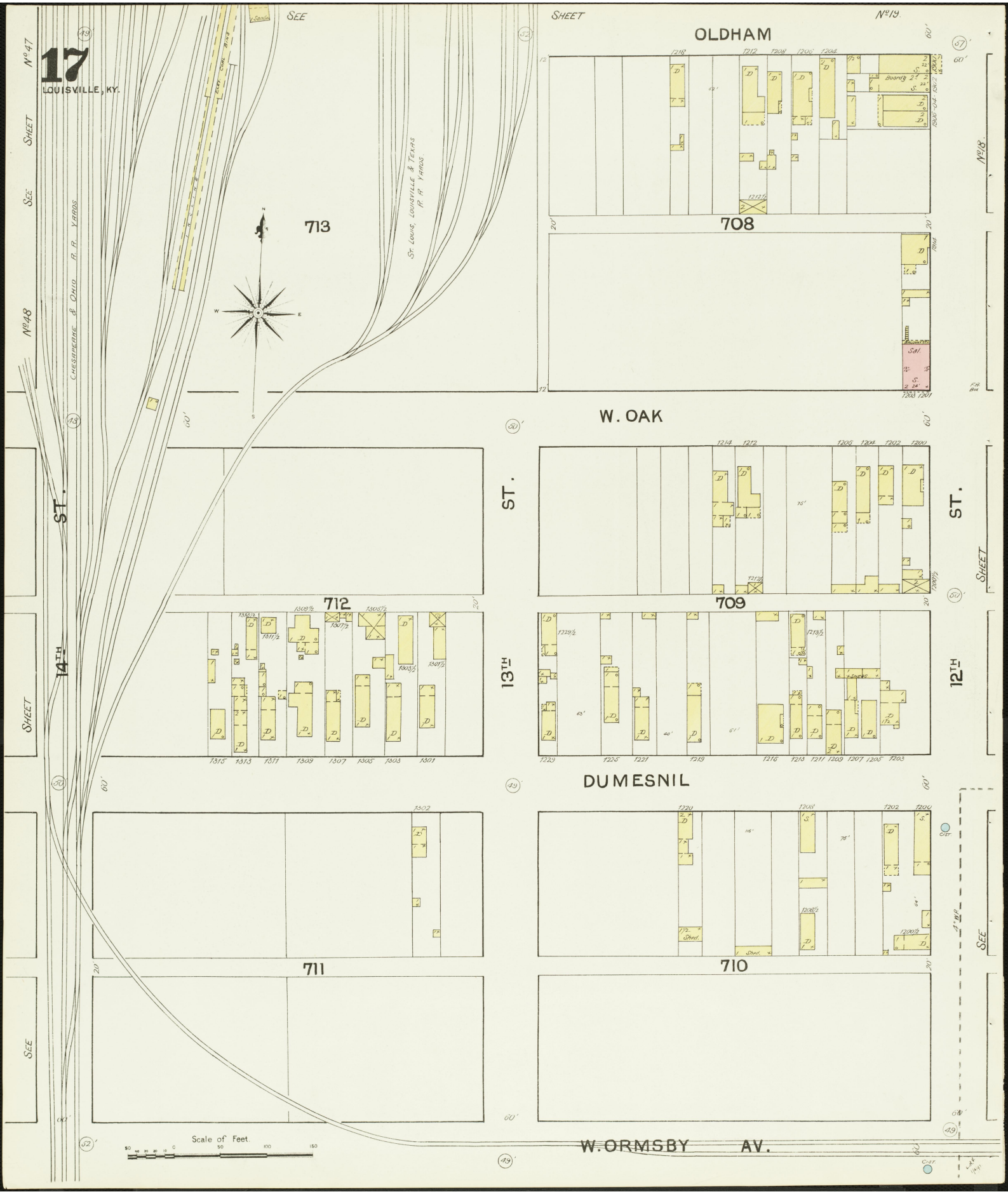
17
LOUISVILLE, KY.
SEE SHEET No 47
SEE SHEET No 48
SEE SHEET No 18
SEE SHEET No 19
SEE SHEET
OLDHAM
W. OAK
DUMESNIL
W. ORMSBY AV.
14TH ST.
13TH ST.
12TH ST.
713
712
711
709
708
710
CHESAPEAKE & OHIO R. R. YARDS
ST. LOUIS, LOUISVILLE & TEXAS R. R. YARDS
Scale of Feet.

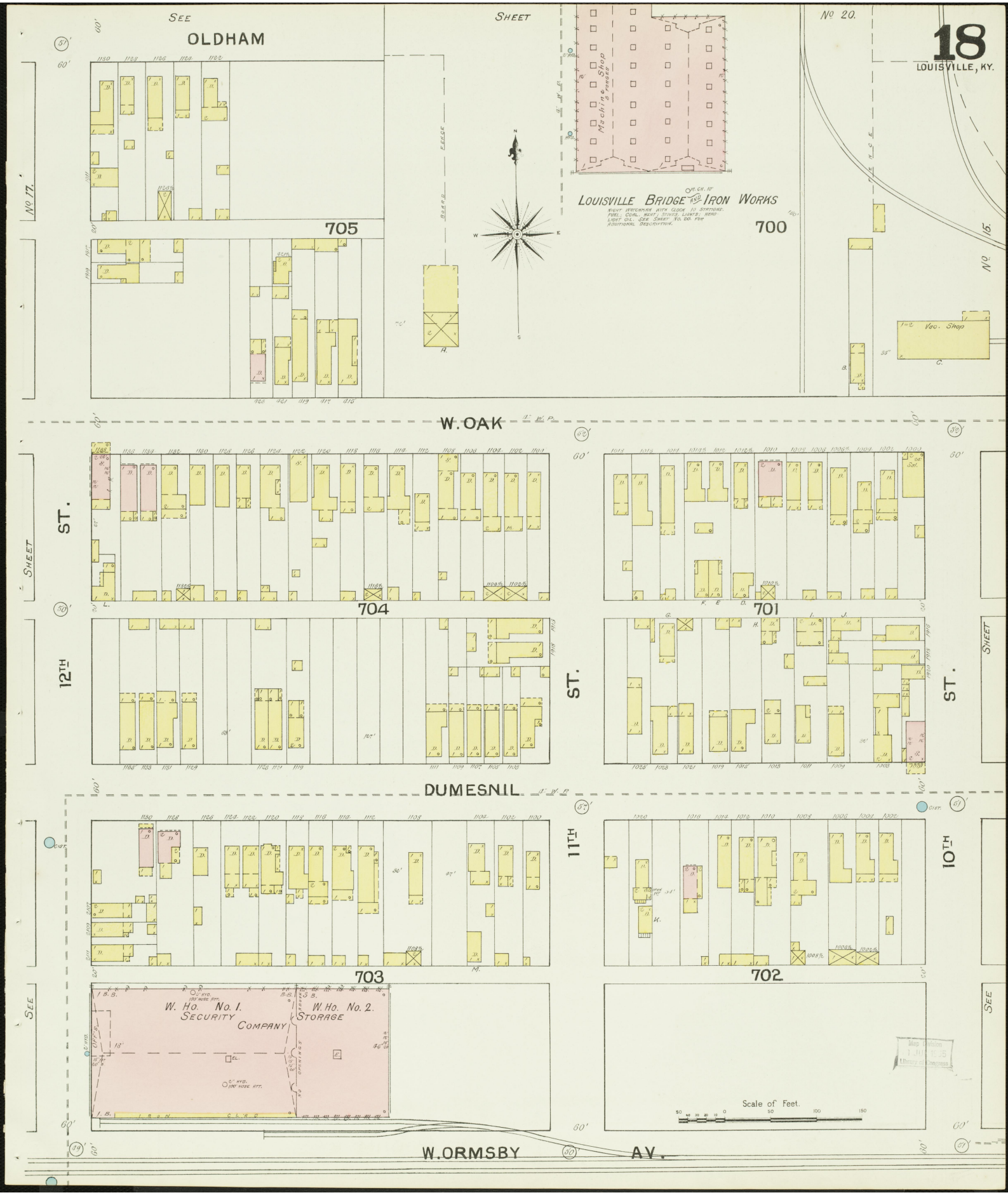
SEE OLDHAM SHEET
No 20.
18
LOUISVILLE, KY.
No 17.
705
700
Machine Shop
LOUISVILLE BRIDGE AND IRON WORKS
W. OAK
704
701
12TH ST.
ST.
DUMESNIL
703
702
11TH
10TH
W. Ho. No. 1. SECURITY COMPANY
W. Ho. No. 2. STORAGE
Scale of Feet.
W. ORMSBY AV.

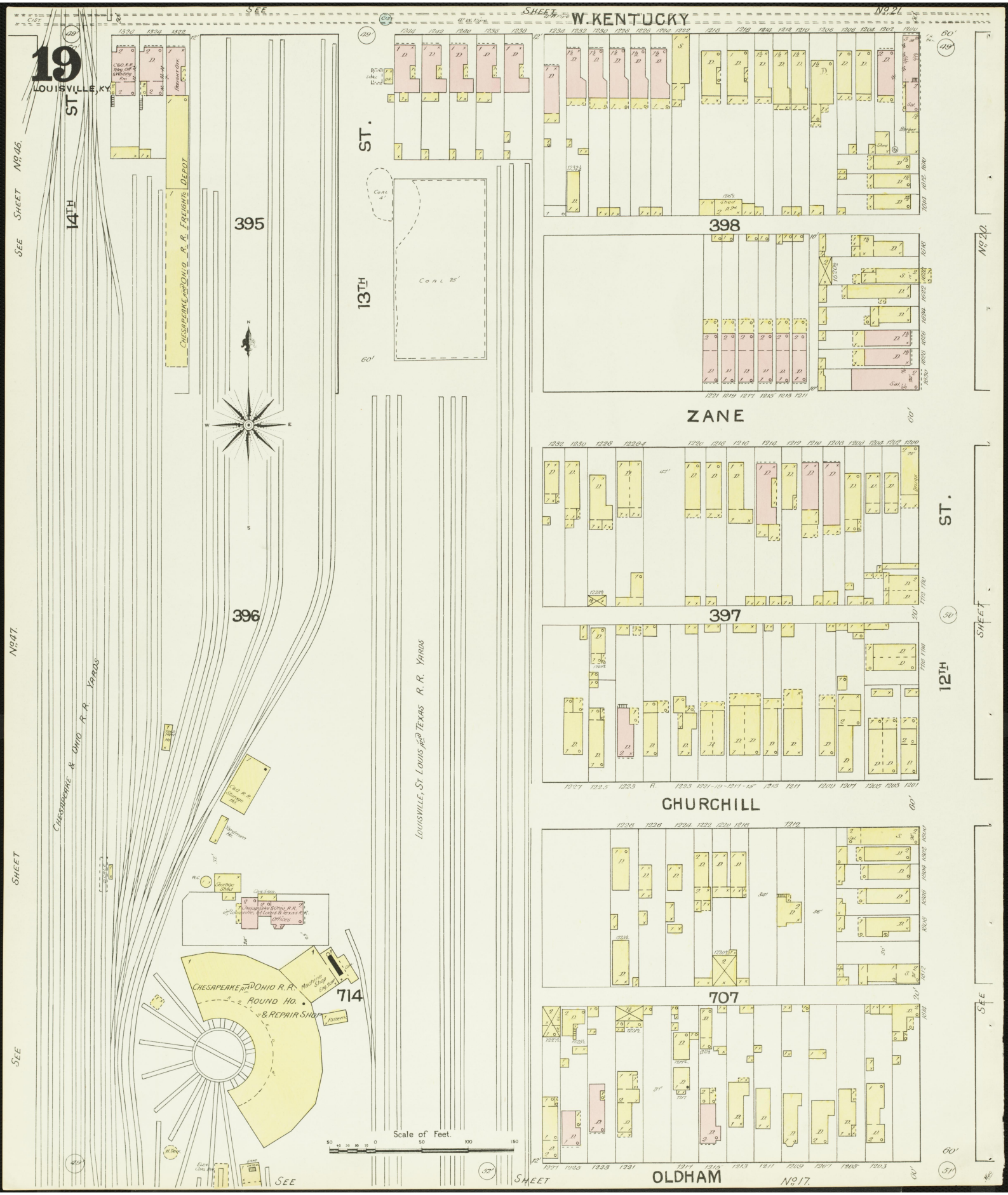
19
LOUISVILLE, KY.
W. KENTUCKY
ZANE
CHURCHILL
OLDHAM
14TH ST.
13TH ST.
12TH ST.
398
397
707
395
396
714
CHESAPEAKE & OHIO R. R. FREIGHT DEPOT
CHESAPEAKE & OHIO R. R. YARDS
LOUISVILLE, ST. LOUIS & TEXAS R. R. YARDS
CHESAPEAKE & OHIO R. R. ROUND HO. & REPAIR SHOP
Scale of Feet.
SEE SHEET No. 21
SEE SHEET No. 46
SEE SHEET No. 47
SEE SHEET No. 20
SEE SHEET No. 17

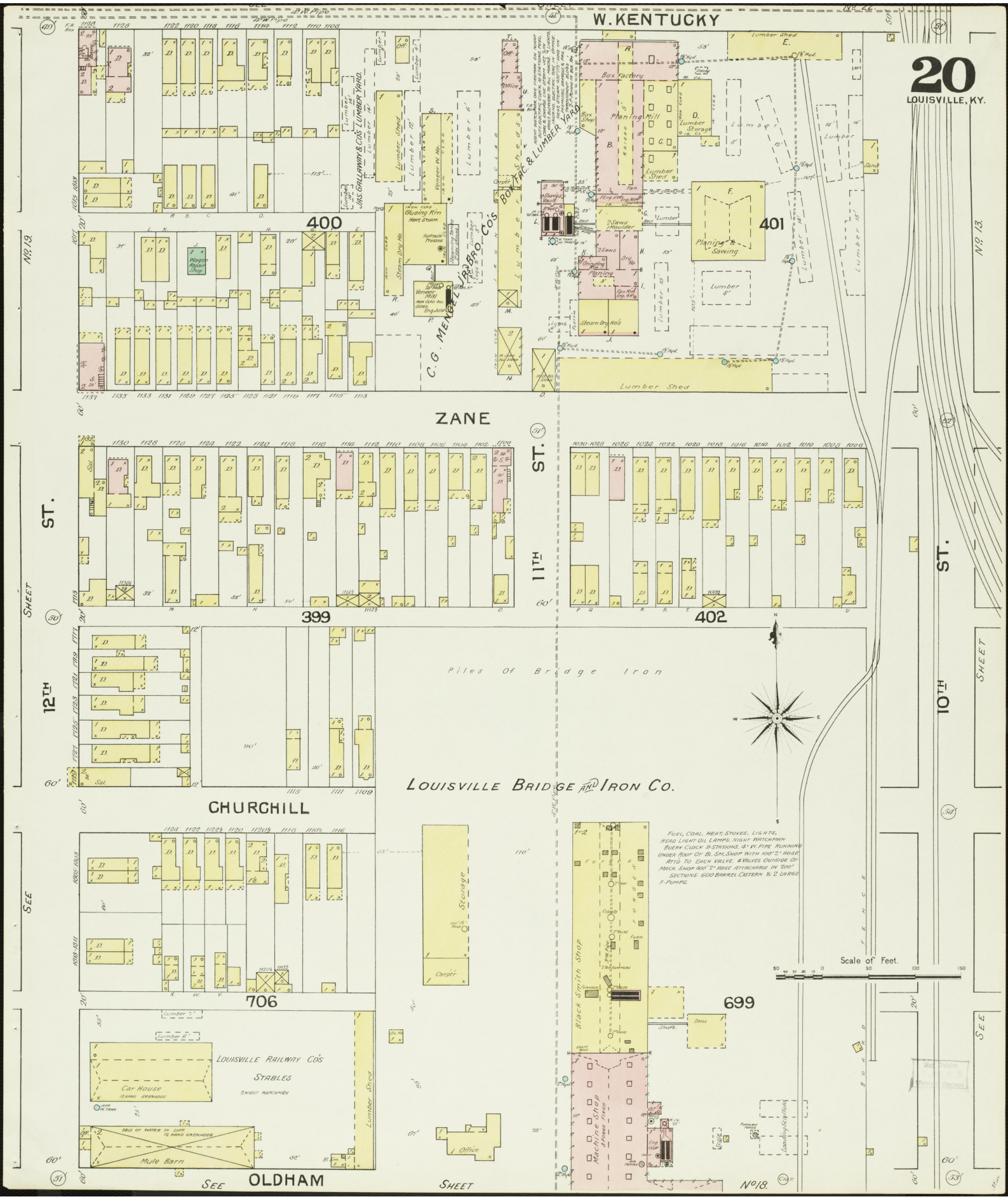
20
LOUISVILLE, KY.
W. KENTUCKY
ZANE
CHURCHILL
OLDHAM
12TH ST.
11TH ST.
10TH ST.
SEE SHEET No. 19.
SEE SHEET No. 13.
SEE SHEET No. 18.
400
401
399
402
706
699
C. G. MENGEL JR. BRO. CO'S BOX FAC. & LUMBER YARD
JAS. GALLAWAY & CO'S LUMBER YARD
Lumber Shed
Box Factory
Planing Mill
Lumber Storage
Planing & Sawing
Steam Dry Ho's
Wagon Repair Shop
Glueing Rm
Veneer Mill
Piles Of Bridge Iron
LOUISVILLE BRIDGE AND IRON CO.
Storage
Carptr
Office
Black Smith Shop
Machine Shop
Drill
Shaft
Scale of Feet.
FUEL, COAL, HEAT, STOVES, LIGHTS, HEAD LIGHT OIL LAMPS, NIGHT WATCHMAN BUERK CLOCK 9 STATIONS. 4" W. PIPE RUNNING UNDER ROOF OF BL. SM. SHOP WITH 100' 2" HOSE ATT'D TO EACH VALVE. 4 VALVES OUTSIDE OF MACH. SHOP 400' 2" HOSE ATTACHABLE IN 200' SECTIONS. 600 BARREL CISTERN & 2 LARGE F-PUMPS.
LOUISVILLE RAILWAY CO'S STABLES
2 NIGHT WATCHMEN
Car House
12 HAND GRENADES
Mule Barn
Lumber Shed

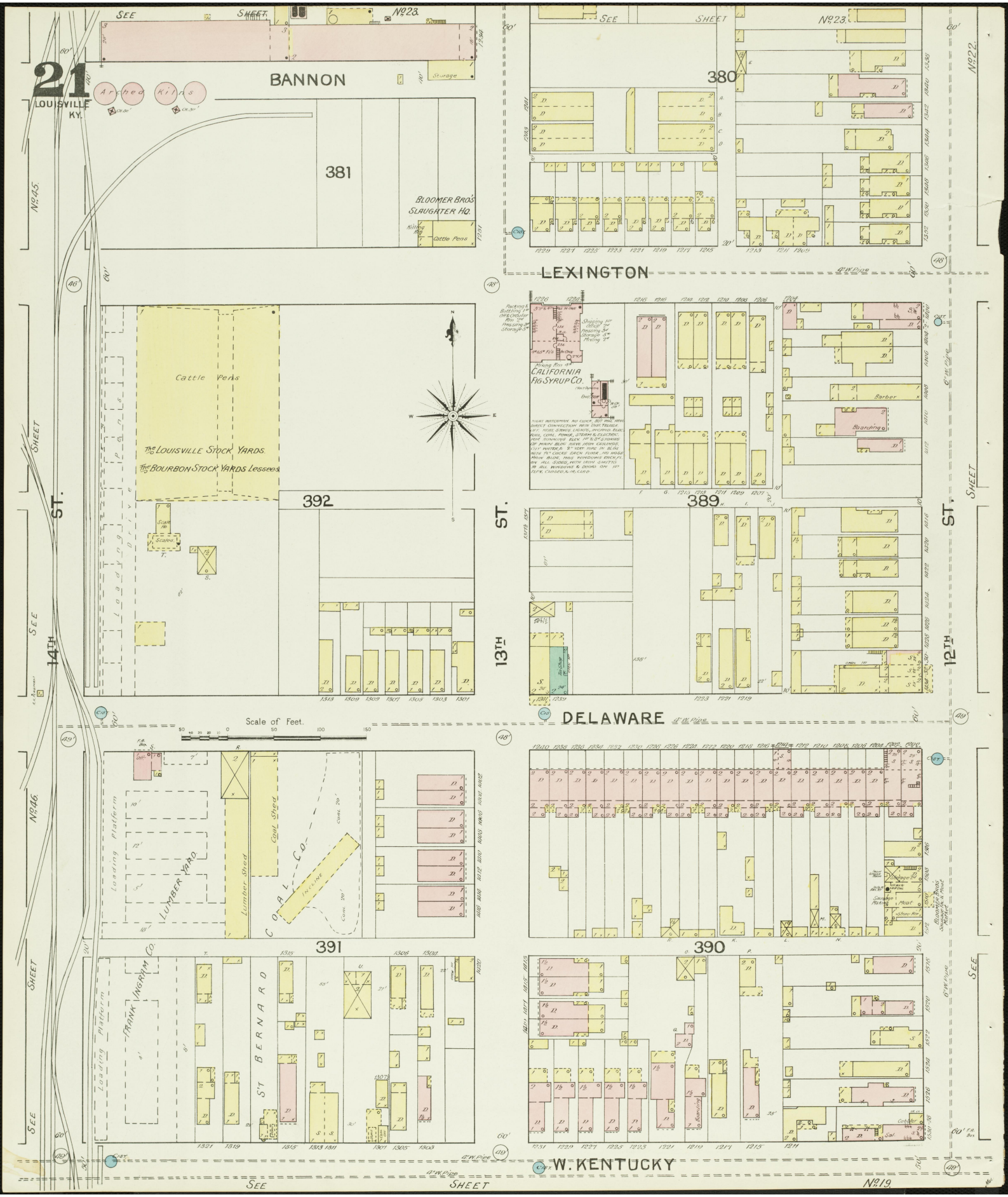
21
LOUISVILLE
KY.
BANNON
Arched Kilns
381
BLOOMER BRO'S SLAUGHTER HQ.
Killing Pen
Cattle Pens
380
LEXINGTON
CALIFORNIA FIG SYRUP CO.
Barber
Boarding
389
392
Cattle Pens
THE LOUISVILLE STOCK YARDS.
THE BOURBON STOCK YARDS Lessees
Scale No 2
Scales
14TH ST.
13TH ST.
12TH ST.
DELAWARE
Scale of Feet.
LUMBER YARD
Loading Platform
Lumber Shed
Coal Shed
INCLINE
COAL CO.
391
390
FRANK INGRAM CO.
ST BERNARD
W. KENTUCKY
SEE SHEET No. 23
SEE SHEET No. 22
SEE SHEET No. 45
SEE SHEET No. 46
SEE SHEET No. 19

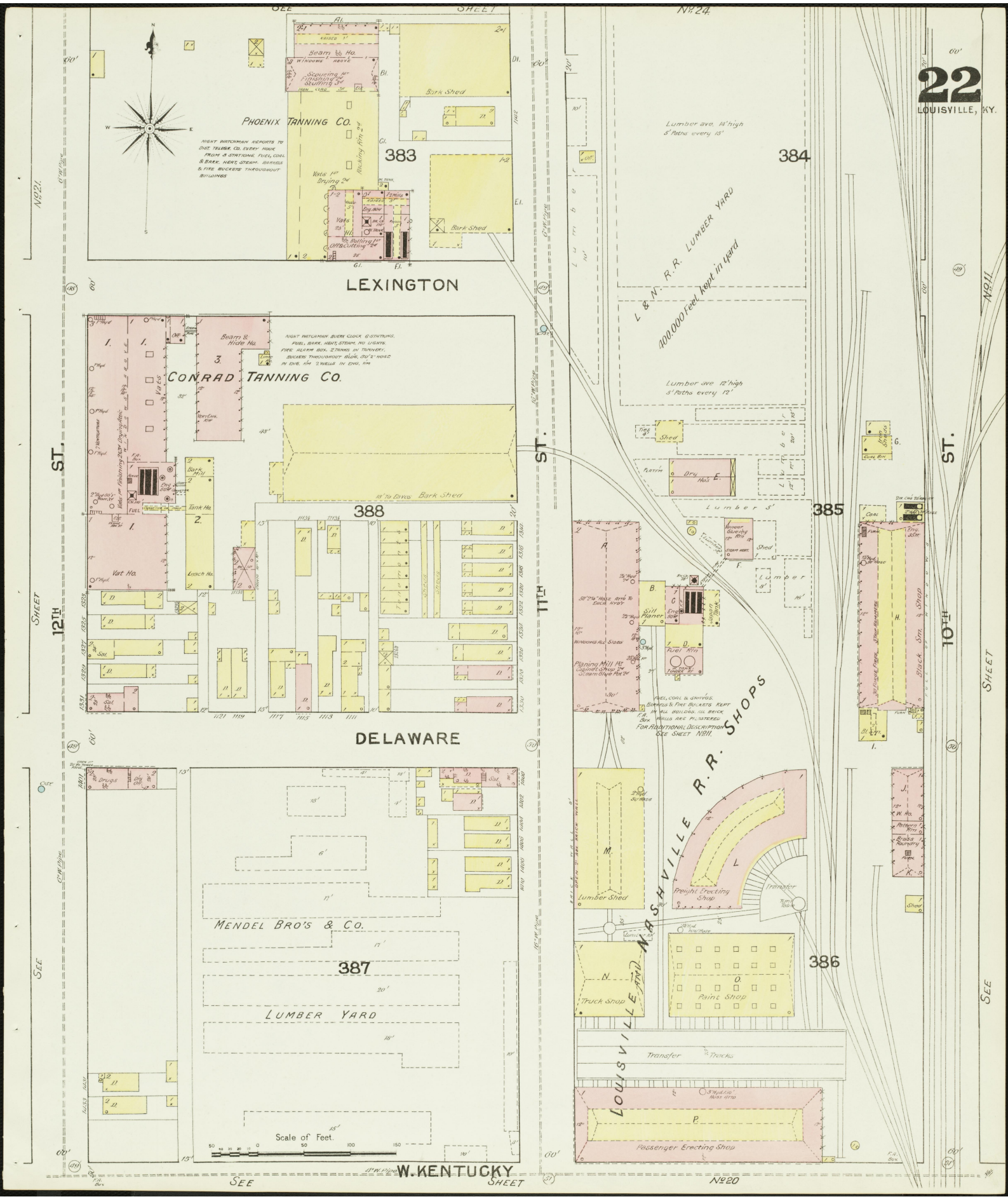
22
LOUISVILLE, KY.
PHOENIX TANNING CO.
LEXINGTON
CONRAD TANNING CO.
DELAWARE
MENDEL BRO'S & CO.
LUMBER YARD
L & N. R.R. LUMBER YARD
400,000 feet kept in yard
LOUISVILLE & NASHVILLE R.R. SHOPS
383
384
385
386
387
388
12TH ST.
11TH ST.
10TH ST.
Scale of Feet.
W. KENTUCKY

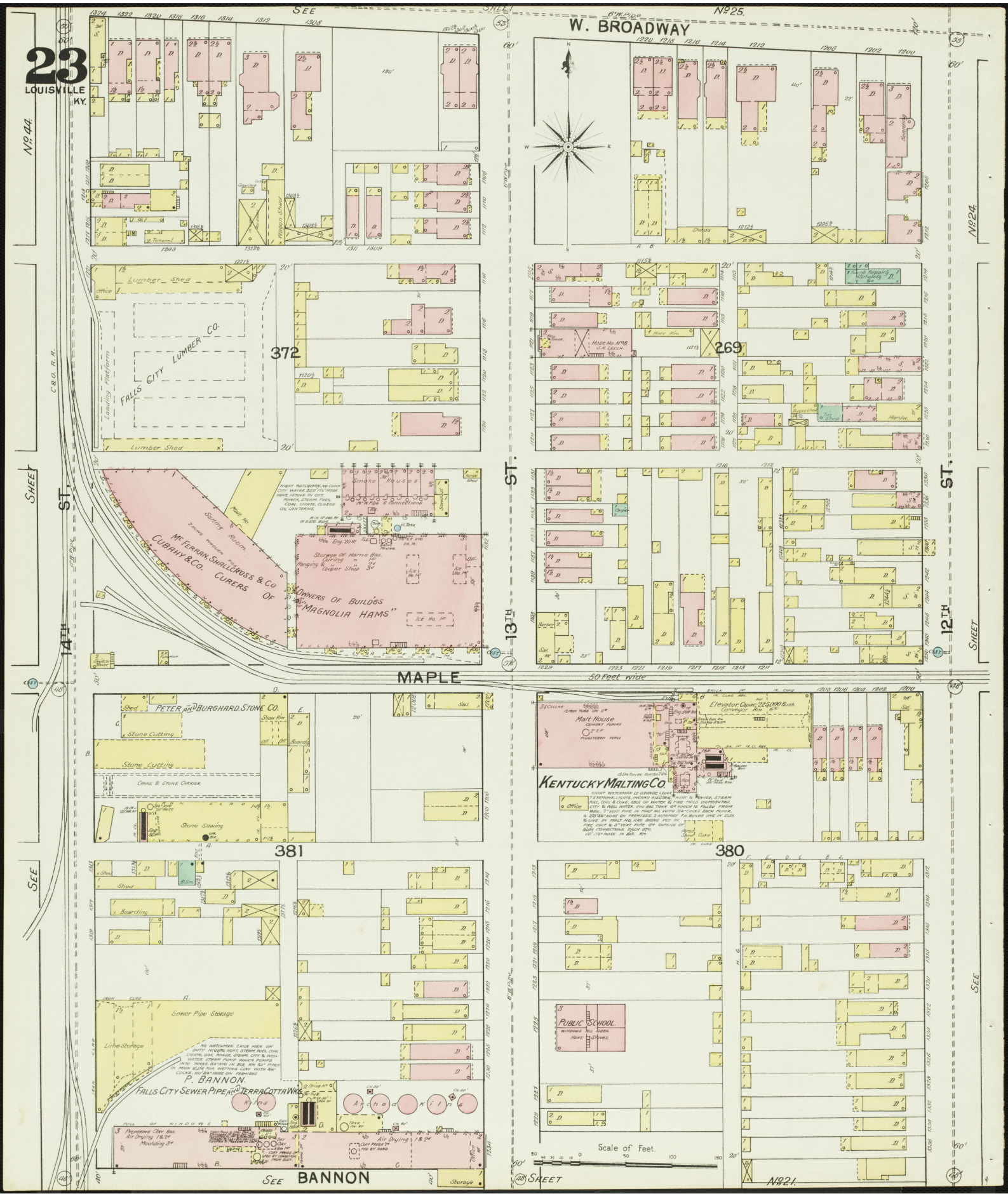

PETER AND BURGHARD STONE CO.

"OWNERS OF BUILDGS" "MAGNOLIA HAMS"

McFERRAN, SHALLCROSS & CO. CUBAHY & CO. CURERS OF

KENTUCKY MALTING CO.

P. BANNON. FALLS CITY SEWER PIPE AND TERRA COTTA WKS.

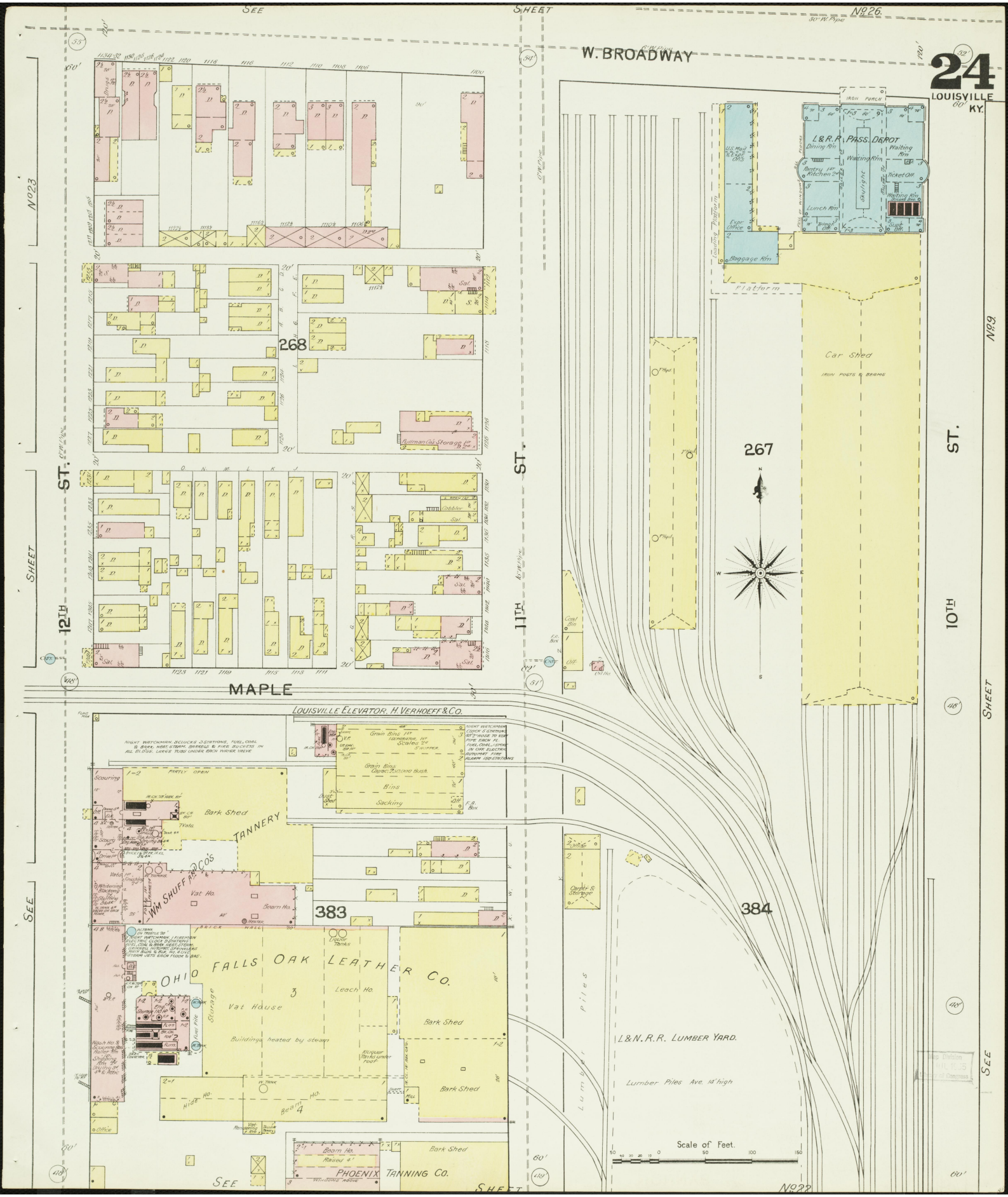

24
LOUISVILLE
KY.
W. BROADWAY
MAPLE
12TH ST.
11TH ST.
10TH ST.
SEE SHEET No 26.
SEE SHEET No 23
SEE SHEET No 9
SEE SHEET No 22
268
267
383
384
L&R.R. PASS. DEPOT
Car Shed
IRON POSTS & BEAMS
Platform
Loading Platform
Baggage Rm
Pullman Co's Storage
LOUISVILLE ELEVATOR. H. VERHOEFF & CO.
Grain Bins
Bins
Sacking
Bark Shed
TANNERY
WM SHUFF & CO'S
Vat Ho.
Beam Ho.
OHIO FALLS OAK LEATHER CO.
Vat House
Leach Ho.
Buildings heated by steam
Bark Shed
Hide Ho.
Beam Ho.
PHOENIX TANNING CO.
Lumber Piles
L&N.R.R. LUMBER YARD.
Lumber Piles Ave. 14' high
Scale of Feet.

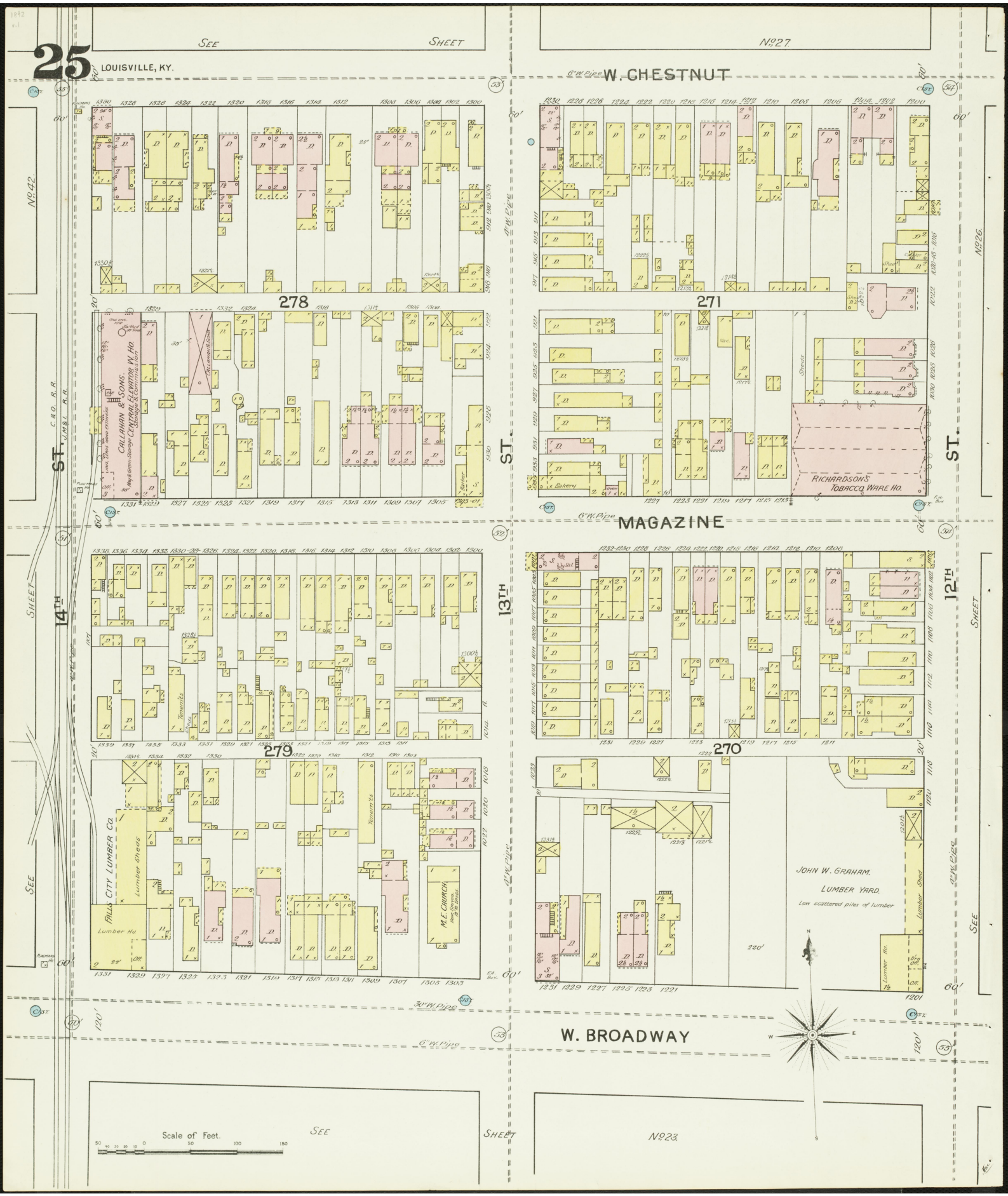
25
LOUISVILLE, KY.
SEE SHEET No. 27
W. CHESTNUT
MAGAZINE
W. BROADWAY
SEE SHEET No. 23
No. 42
No. 26
14TH ST.
13TH ST.
12TH ST.
278
271
279
270
CALLAHAN & SONS. CENTRAL ELEVATOR W. HO.
RICHARDSON'S TOBACCO WARE HO.
FALLS CITY LUMBER CO.
Lumber Sheds
Lumber Ho.
M. E. CHURCH
JOHN W. GRAHAM. LUMBER YARD.
Low scattered piles of lumber
Scale of Feet.



26
LOUISVILLE, KY.
SEE SHEET
WEST ST.
No 28.
W. CHESTNUT
No 25.
No 7.
265
261
Home For The Aged
Chapel
Wash Ho.
Kitchen
Vac. Shop
MAGAZINE
LOUISVILLE COFFIN CO.
12TH ST.
11TH ST.
10TH ST.
ESQUIRE
266
260
BAPTIST CHAPEL
BROADWAY PENS
W. BROADWAY
No 24.
Scale of Feet.

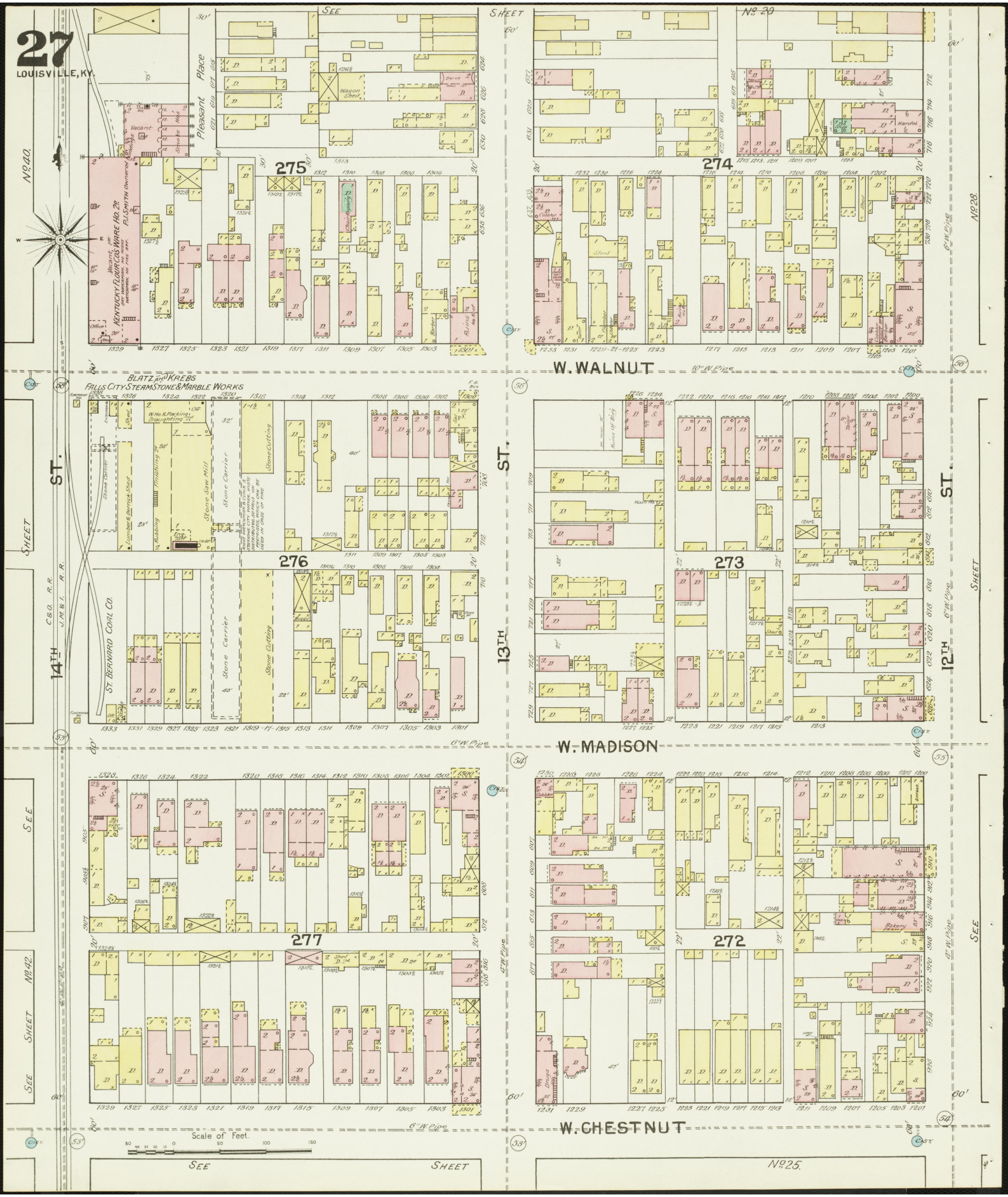
27
LOUISVILLE, KY.
SEE SHEET No. 29
No. 40.
No. 28.
No. 42.
No. 25.
Pleasant Place
275
274
276
273
277
272
W. WALNUT
W. MADISON
W. CHESTNUT
14TH ST.
13TH ST.
12TH ST.
BLATZ and KREBS
FALLS CITY STEAM STONE & MARBLE WORKS
ST. BERNARD COAL CO.
KENTUCKY FLOUR COS WARE HO. 2
Stone Carrier
Stone Cutting
Stone Saw Mill
Wagon Shed
Hardw.
Bakery
Scale of Feet.
50 40 30 20 10 0 50 100 150

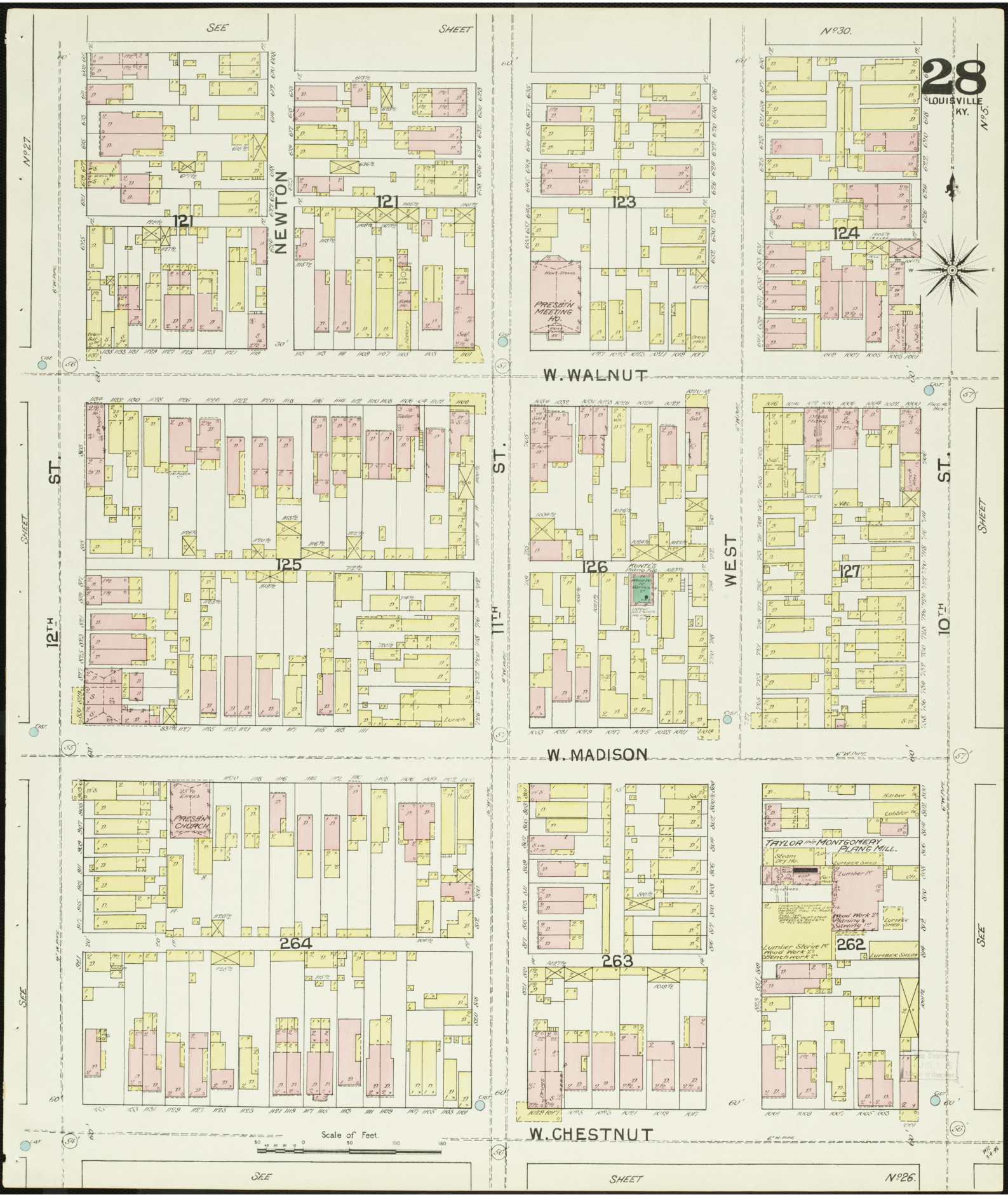
28
LOUISVILLE KY.
SEE SHEET
No. 30.
No. 27
No. 5
NEWTON
121
123
124
PRESB'N MEETING HO.
W. WALNUT
12TH ST.
11TH ST.
WEST
10TH ST.
125
126
127
W. MADISON
PRESB'N CHURCH
264
263
262
TAYLOR AND MONTGOMERY PLANG MILL.
Lumber Shed
Lumber Sheds
W. CHESTNUT
Scale of Feet.
SEE SHEET
No. 26.

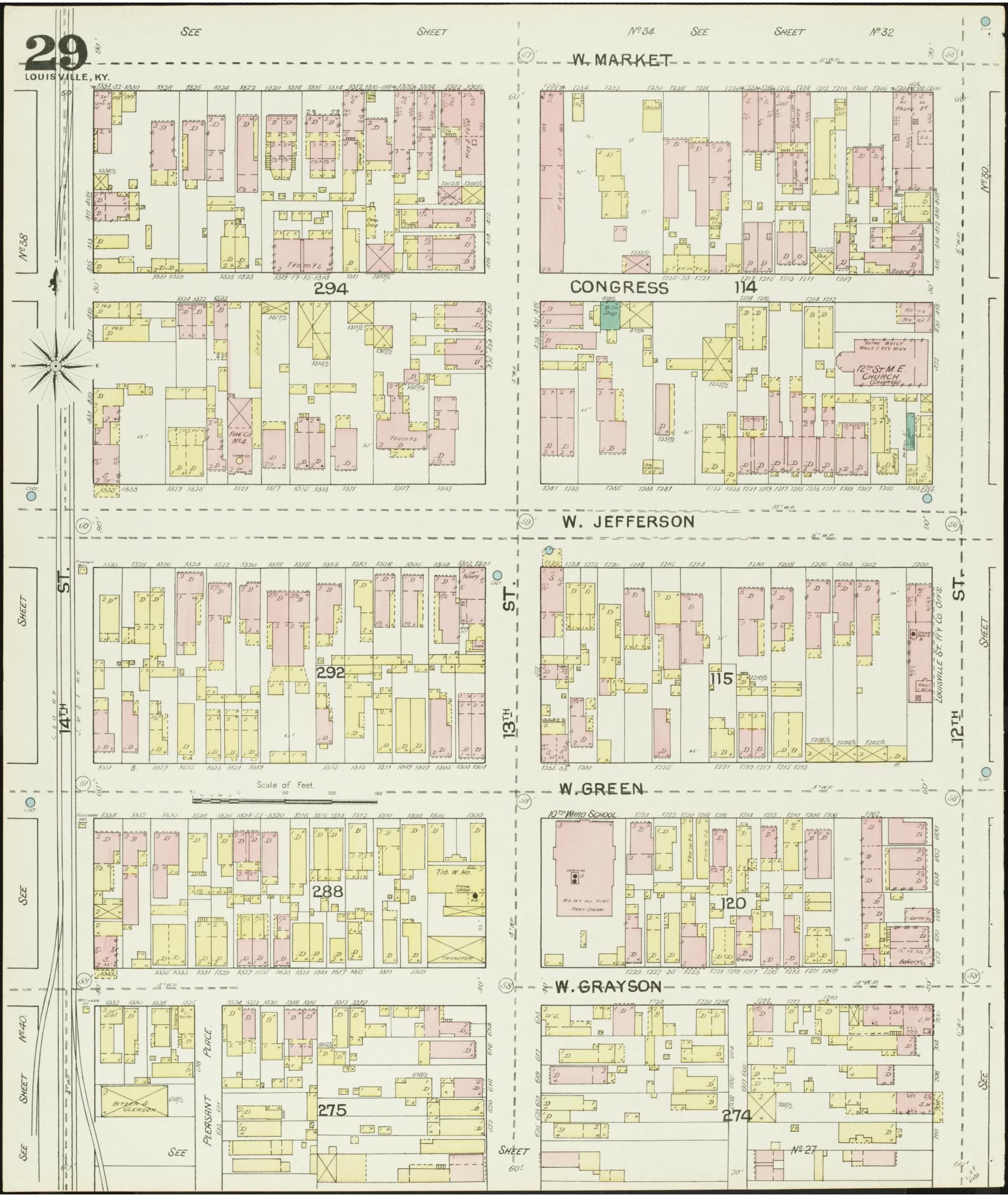
29
LOUISVILLE, KY.
SEE SHEET No 34
SEE SHEET No 32
W. MARKET
CONGRESS
W. JEFFERSON
W. GREEN
W. GRAYSON
294
114
292
115
288
120
275
274
14TH ST.
13TH ST.
12TH ST.
PLEASANT PLACE
LOUISVILLE ST. RY. CO. OFFS.
10TH WARD SCHOOL
BITZER & GLEASON
Scale of Feet.
SEE SHEET No 27
SEE SHEET No 38
SEE SHEET No 40
SEE SHEET No 30

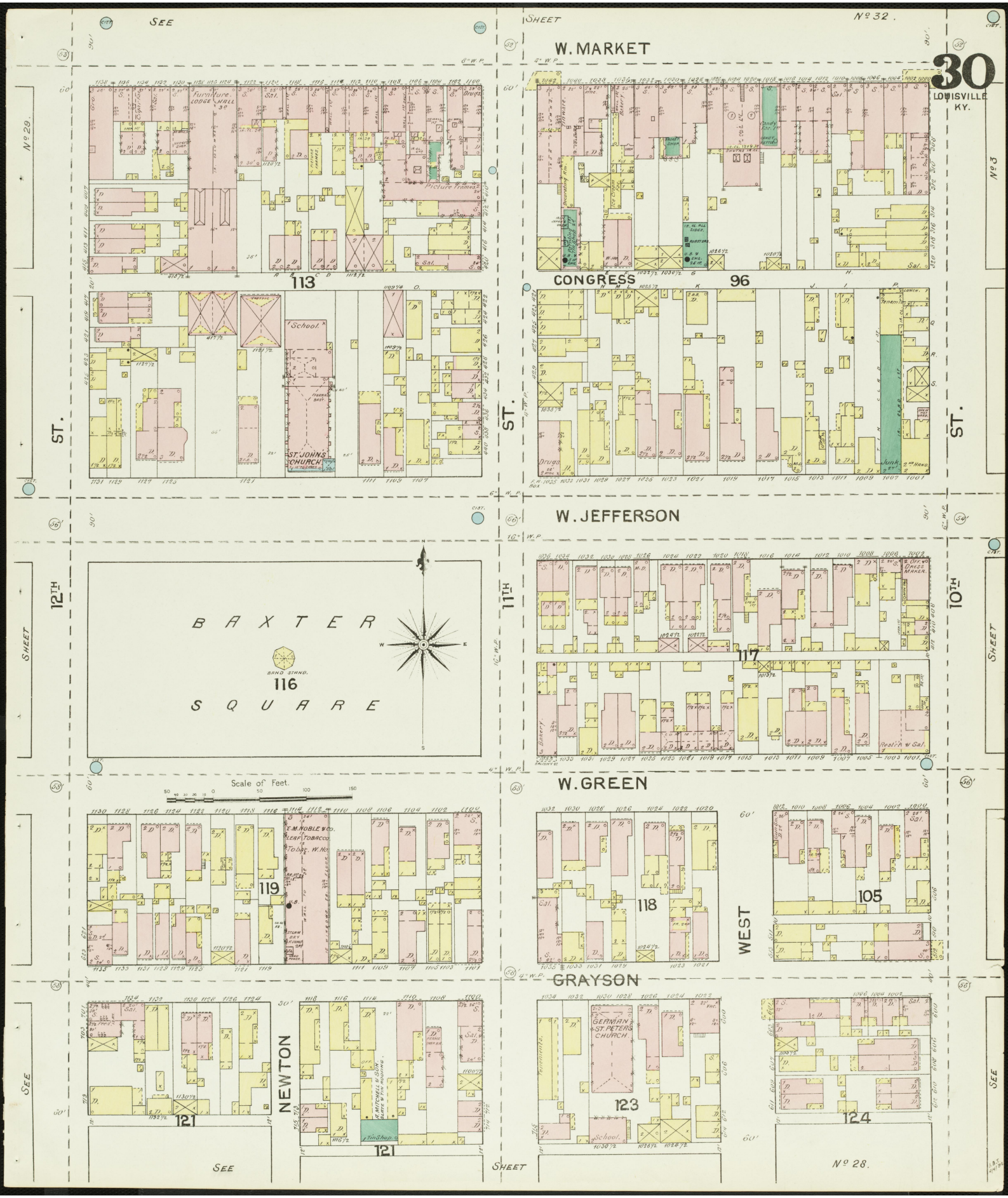

SEE
SHEET
Nº 32.
W. MARKET
30
LOUISVILLE KY.
Nº 29.
Nº 3
Furniture
LODGE HALL
Picture Frames
113
CONGRESS
96
School.
ST. JOHNS CHURCH
ST.
ST.
ST.
W. JEFFERSON
12TH
11TH
10TH
SHEET
BAXTER
SQUARE
BAND STAND.
116
117
Scale of Feet.
W. GREEN
E. M. NOBLE & Co.
LEAF TOBACCO
119
118
105
WEST
GRAYSON
NEWTON
121
121
GERMAN ST. PETERS CHURCH
123
124
SEE
SHEET
Nº 28.

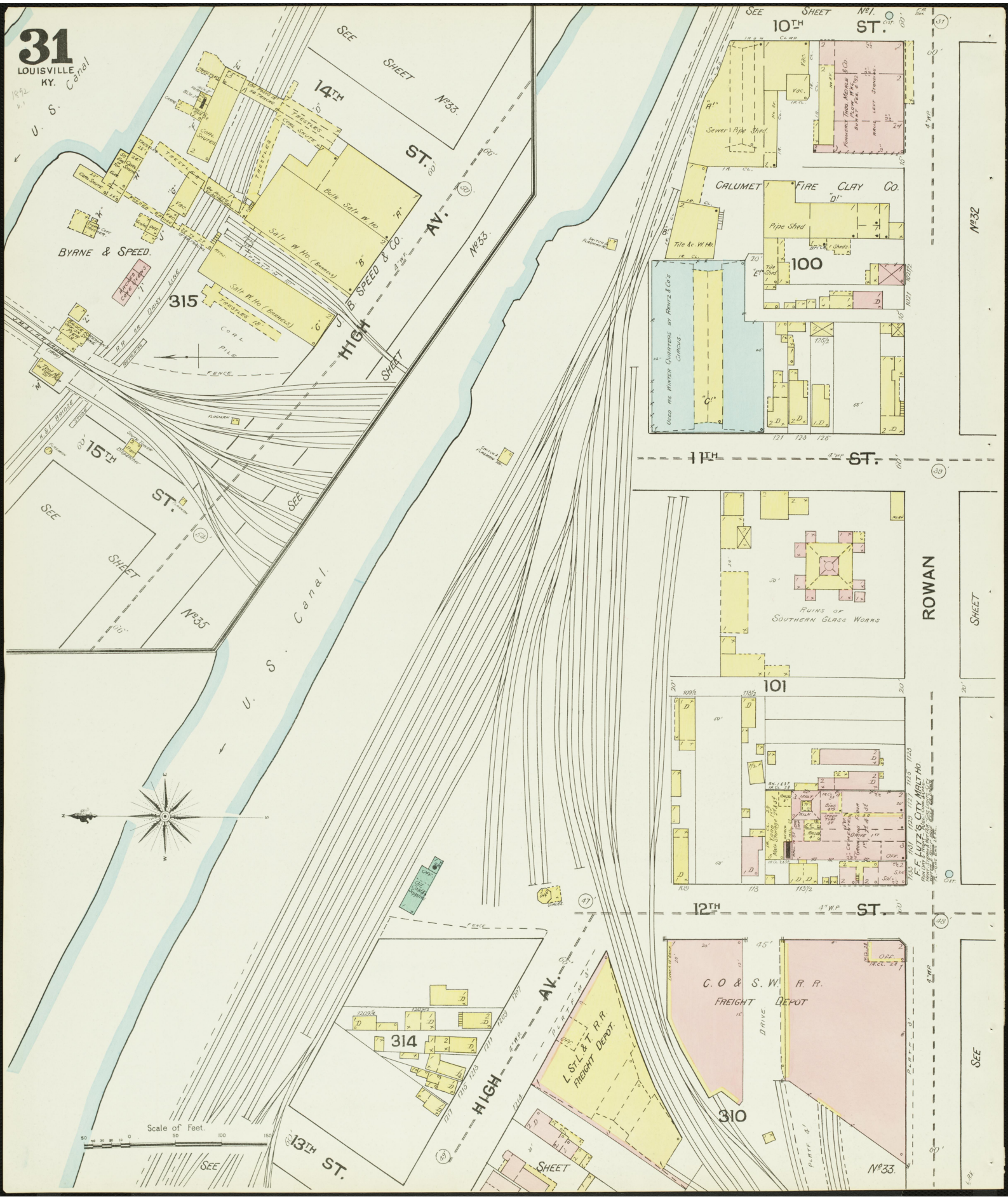
31
LOUISVILLE
KY.
U. S. Canal
SEE SHEET No. 33
14TH ST.
HIGH AV.
J. B. SPEED & CO.
BYRNE & SPEED.
315
Bulk Salt W. Ho.
Salt W. Ho. (Barrels)
Coal Pile
Fence
15TH ST.
SEE SHEET No. 35
U. S. Canal
SEE SHEET No. 1
10TH ST.
Sewer Pipe Shed
CALUMET FIRE CLAY CO.
Pipe Shed
Tile & W. Ho.
100
Used as Winter Quarters by Rentz & Co's Circus.
11TH ST.
ROWAN
Ruins of Southern Glass Works
101
F. F. Lutz's City Malt Ho.
12TH ST.
C. O. & S. W. R. R. Freight Depot
Drive
310
L. St. L. & T. R. R. Freight Depot
314
13TH ST.
SEE SHEET No. 33
Scale of Feet.

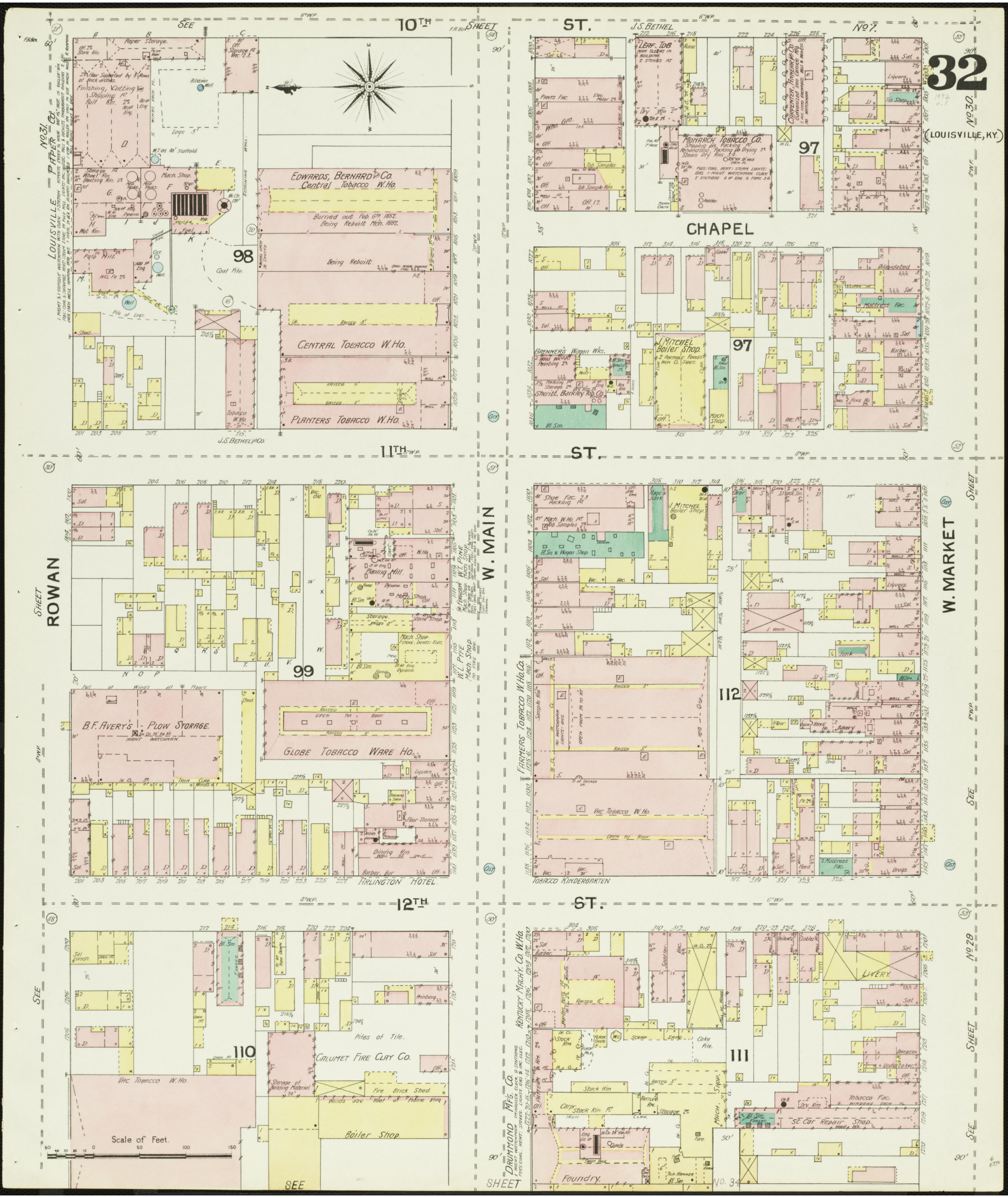
32
(LOUISVILLE, KY.)
10TH ST.
11TH ST.
12TH ST.
CHAPEL
ROWAN
W. MAIN
W. MARKET
LOUISVILLE PAPER CO.
EDWARDS, BERNARD & CO. CENTRAL TOBACCO W. HO.
CENTRAL TOBACCO W. HO.
PLANTERS TOBACCO W. HO.
MONARCH TOBACCO CO.
J. MITCHEL BOILER SHOP
B.F. AVERY'S PLOW STORAGE
GLOBE TOBACCO WARE HO.
ARLINGTON HOTEL
FARMERS TOBACCO W. HO. CO.
TOBACCO KINDERGARTEN
CALUMET FIRE CLAY CO.
KENTUCKY MACH'Y CO. W. HO.
DRUMMOND MFG. CO.
LIVERY
ST. CAR REPAIR SHOP
FOUNDRY
Scale of Feet.

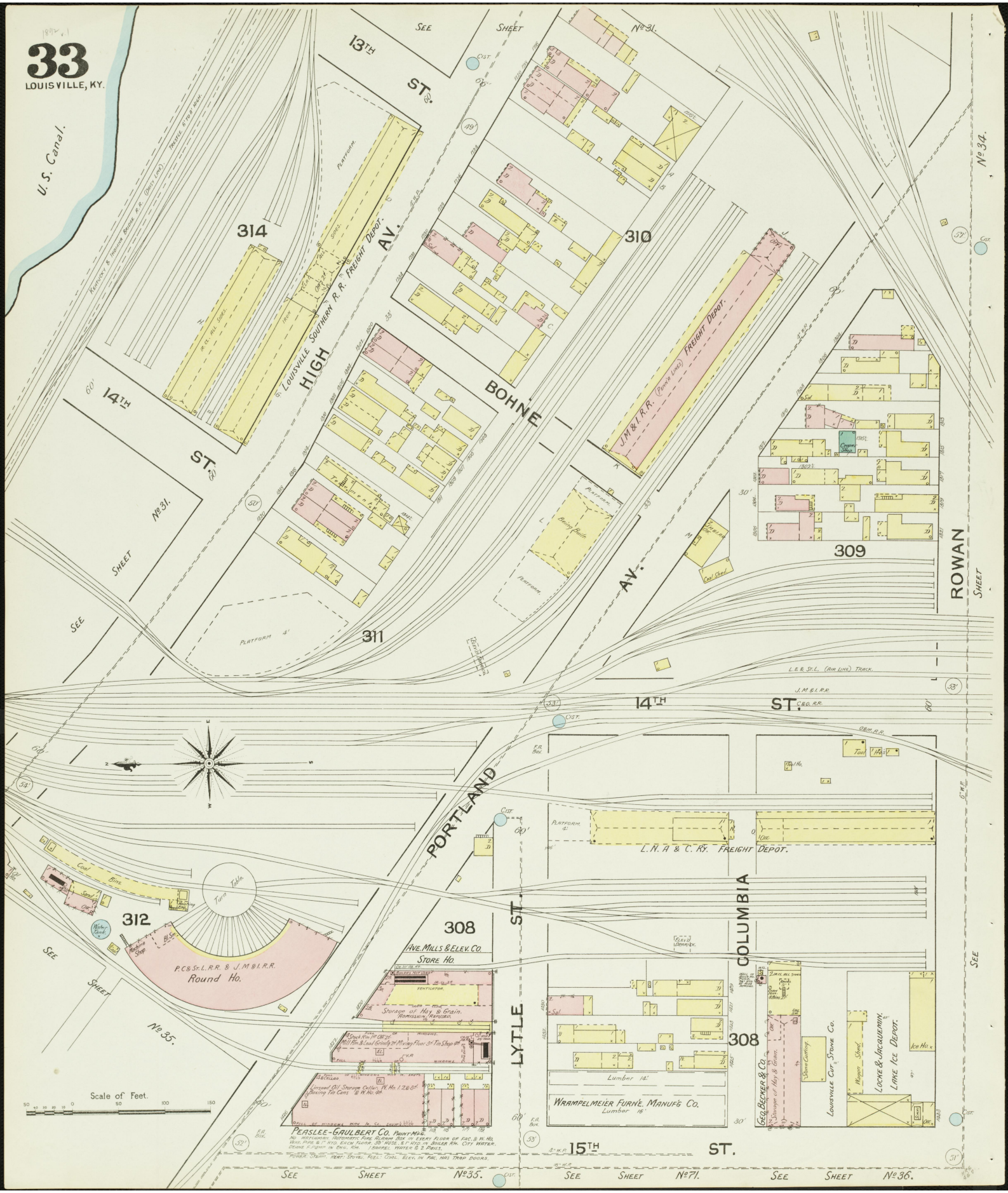
33
LOUISVILLE, KY.
U. S. Canal.
13TH ST.
14TH ST.
15TH ST.
HIGH AV.
BOHNE AV.
PORTLAND AV.
LYTLE ST.
COLUMBIA
ROWAN
SEE SHEET No. 31.
SEE SHEET No. 34.
SEE SHEET No. 35.
SEE SHEET No. 71.
SEE SHEET No. 36.
314
310
311
309
312
308
Louisville Southern R. R. Freight Depot.
J. M. & I. R. R. (Penn'a Lines) Freight Depot.
L. N. A. & C. Ry. Freight Depot.
P. C. & St. L. R. R. & J. M. & I. R. R. Round Ho.
Turn Table
Coal Bins
Water Tank
Machine Shop
Ave. Mills & Elev. Co. Store Ho.
Storage of Hay & Grain.
Admission Refused.
Lumber 14'
Wrampelmeier Furn'e. Manuf'g Co.
Lumber 16'
Geo. Becker & Co.
Storage of Hay & Grain.
Stone Cutting.
Louisville Cut Stone Co.
Wagon Shed.
Locke & Jacquemin. Lake Ice Depot.
Ice Ho.
Coal Shed
Platform 4'
Platform 4'
Platform
Being Built
Scale of Feet.
50 40 30 20 10 0 50 100 150
Pearslee-Gaulbert Co. Paint Mfg.
No. Watchman. Automatic Fire Alarm Box in Every Floor of Fac. & W. Ho.
Vent. Pipe & 1" Hyd. Each Floor. 30' Hose. & 1" Hyd. in Boiler Rm. City Water.
Deluge Fixture in Eng. Rm. 1 Barrel Water & 2 Pails.
Power. Steam. Heat. Stoves. Fuel. Coal. Elev. in Fac. has Trap Doors.

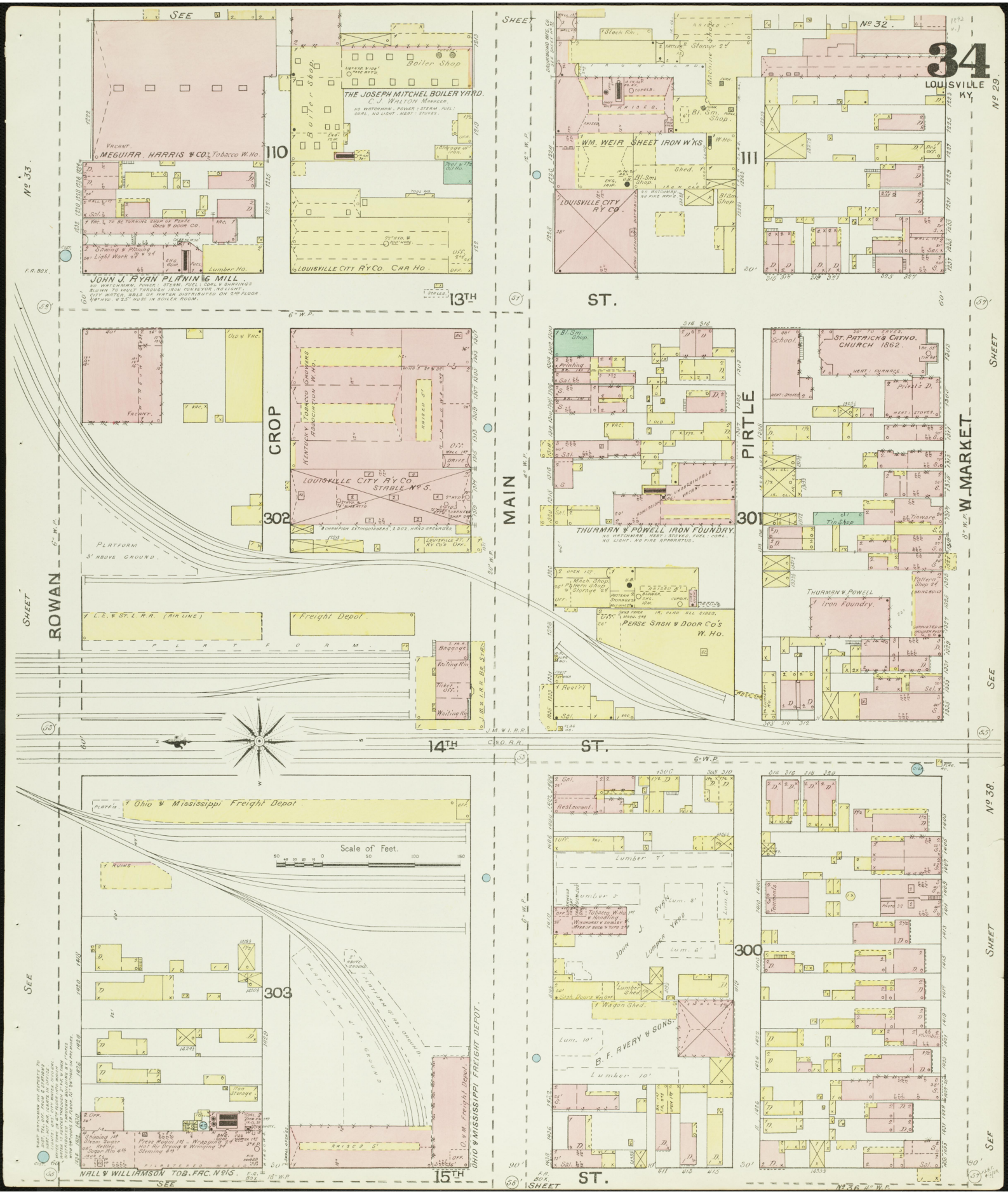
34
LOUISVILLE KY.
SEE SHEET
No 32.
No 33.
No 29.
No 38.
No 36
MEGUIAR, HARRIS & CO. Tobacco W. Ho.
110
THE JOSEPH MITCHEL BOILER YARD.
C. J. WALTON MANAGER.
NO WATCHMAN. POWER: STEAM. FUEL: COAL. NO LIGHT. HEAT: STOVES.
Boiler Shop
JOHN J. RYAN PLANING MILL.
NO WATCHMAN. POWER: STEAM. FUEL: COAL & SHAVINGS BLOWN TO MILL THROUGH IRON CONVEYOR. NO LIGHT. CITY WATER. BBLS. OF WATER DISTRIBUTED ON 2ND FLOOR. 3/4" HYD. & 2½" HOSE IN BOILER ROOM.
LOUISVILLE CITY R'Y CO. CAR HO.
111
WM. WEIR SHEET IRON W'KS.
LOUISVILLE CITY R'Y CO.
13TH ST.
CROP
KENTUCKY TOBACCO GROWERS ASSOCIATION W. HO.
LOUISVILLE CITY R'Y CO. STABLE No 5.
302
MAIN
PIRTLE
301
THURMAN & POWELL IRON FOUNDRY.
NO WATCHMAN. HEAT: STOVES. FUEL: COAL. NO LIGHT. NO FIRE APPARATUS.
PEASE SASH & DOOR CO'S W. HO.
ST. PATRICK'S CATHO. CHURCH 1862.
Tin Shop
THURMAN & POWELL Iron Foundry.
W. MARKET
ROWAN
PLATFORM 3' ABOVE GROUND.
L. E. & ST. L. R. R. (AIR LINE)
Freight Depot
14TH ST.
Ohio & Mississippi Freight Depot
Scale of Feet.
303
300
B. F. AVERY & SONS.
Wagon Shed.
NALL & WILLIAMSON TOB. FAC. No 9 & 15.
OHIO & MISSISSIPPI FREIGHT DEPOT.
15TH ST.

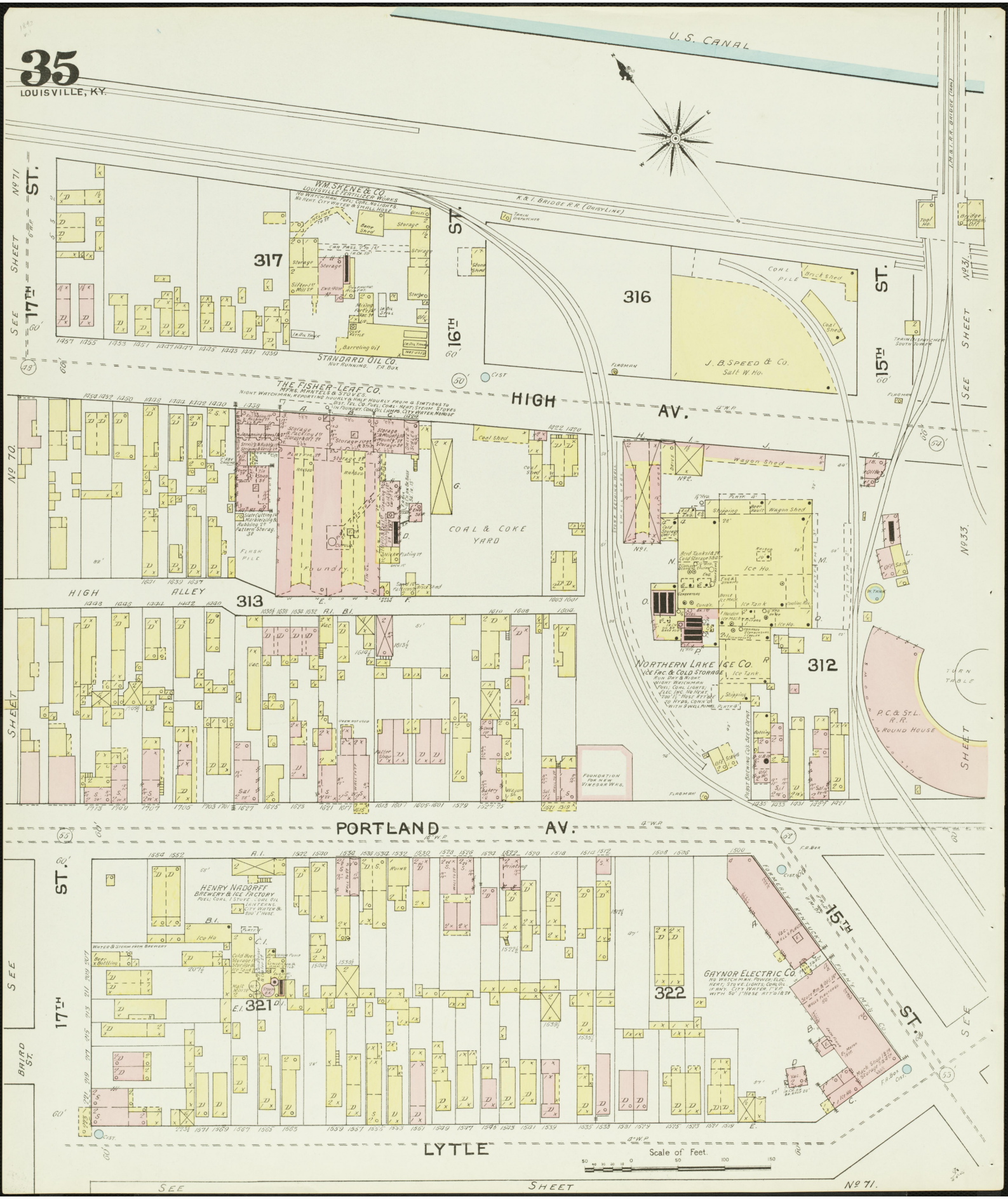
35
LOUISVILLE, KY.
U. S. CANAL
K. & I. BRIDGE R.R. (DAISY LINE)
WM. SKENE & CO.
LOUISVILLE FERTILIZER WORKS
STANDARD OIL CO.
THE FISHER-LEAF CO.
J. B. SPEED & CO.
Salt W. Ho.
COAL & COKE YARD
HIGH AV.
HIGH ALLEY
NORTHERN LAKE ICE CO.
ICE FAC. & COLD STORAGE
P. C. & ST. L. R.R.
ROUND HOUSE
TURN TABLE
PORTLAND AV.
HENRY NADORFF
BREWERY & ICE FACTORY
GAYNOR ELECTRIC CO.
LYTLE
17TH ST.
16TH ST.
15TH ST.
SEE SHEET No 71
SEE SHEET No 70
SEE SHEET No 31
SEE SHEET No 33
BAIRD ST.
317
316
313
312
321
322
Scale of Feet.

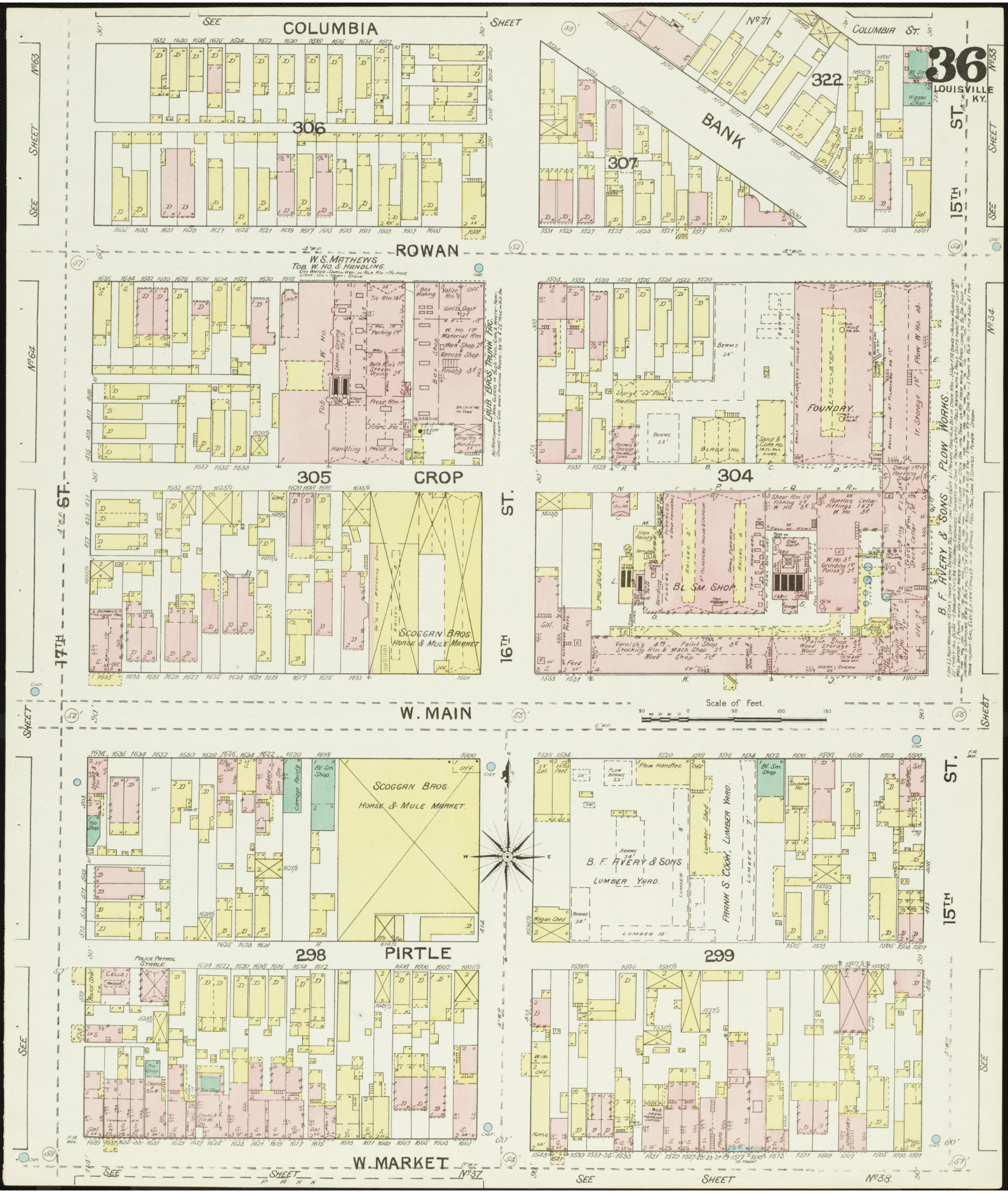
36
LOUISVILLE KY.
COLUMBIA
ROWAN
W. MAIN
W. MARKET
BANK
COLUMBIA ST.
15TH ST.
16TH ST.
17TH ST.
306
307
322
305
304
298
299
CROP
PIRTLE
W. S. MATHEWS
TOB. W. HO. & HANDLING
LAUB BROS. TRUNK FAC.
FOUNDRY.
PLOW WORKS.
B. F. AVERY & SONS
SCOGGAN BROS.
HORSE & MULE MARKET.
BL. SM. SHOP.
LUMBER YARD.
FRANK S. COOK, LUMBER YARD.
POLICE PATROL STABLE.
Scale of Feet.
SEE SHEET No 63
SEE SHEET No 64
SEE SHEET No 33
SEE SHEET No 34
SEE SHEET No 37
SEE SHEET No 38

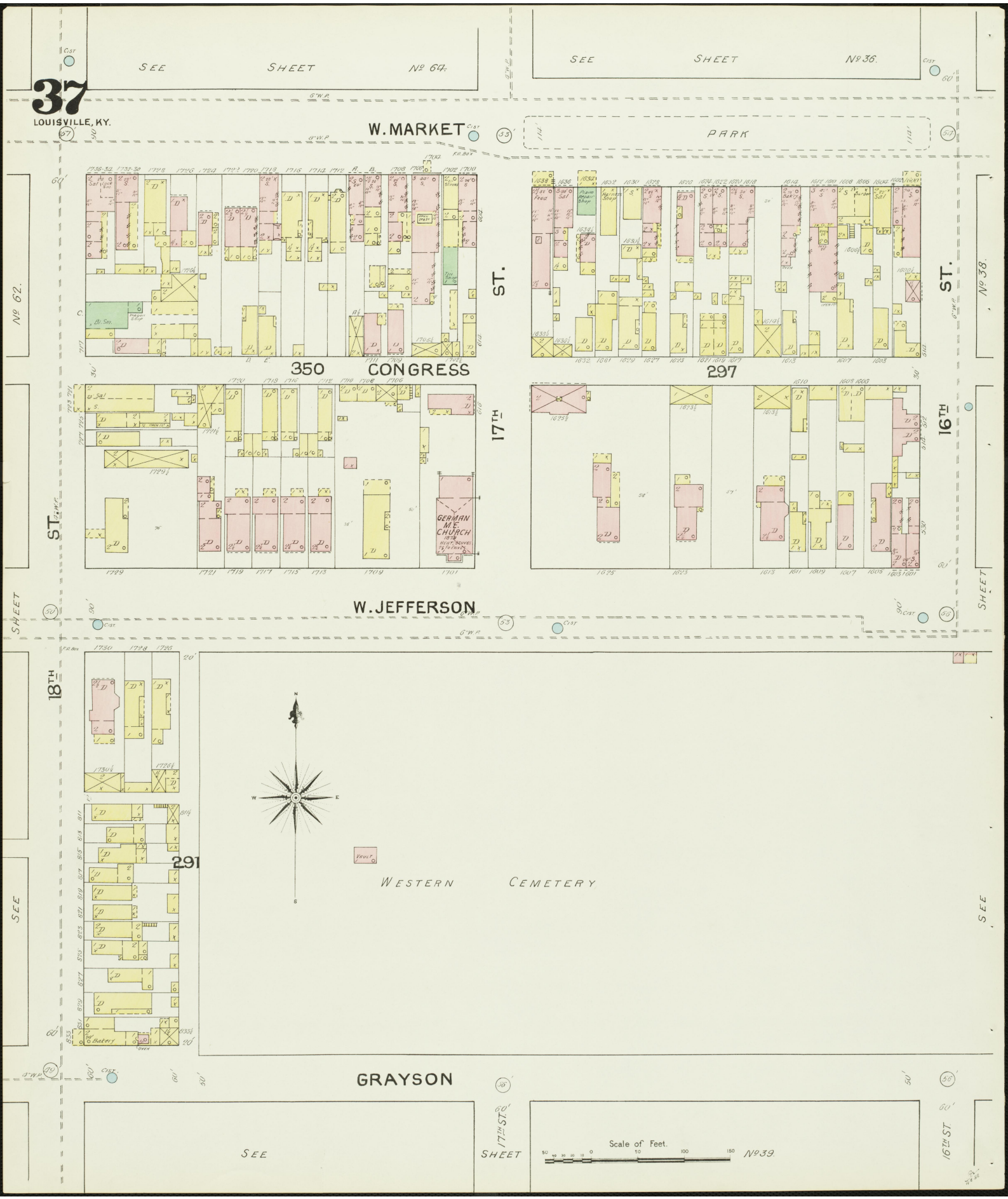
37
LOUISVILLE, KY.
SEE SHEET No 64.
SEE SHEET No 36.
W. MARKET
PARK
No 62.
No 38.
ST.
350 CONGRESS
297
17TH
16TH
ST.
GERMAN M.E. CHURCH
1879
W. JEFFERSON
SHEET
18TH
291
WESTERN CEMETERY
VAULT
SEE
GRAYSON
17TH ST.
16TH ST
Scale of Feet.
No 39.

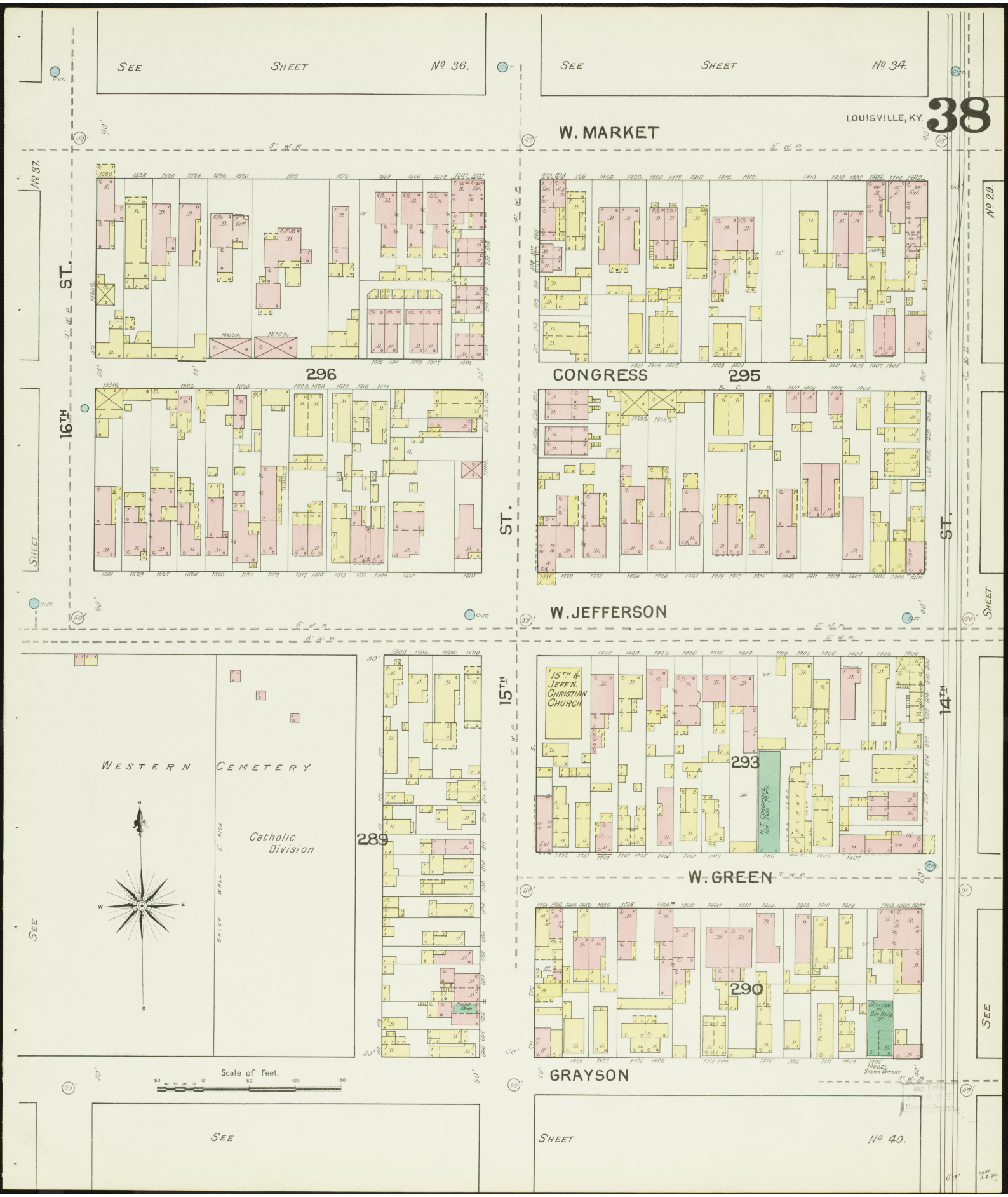
See Sheet No. 36.
See Sheet No. 34.
LOUISVILLE, KY.
38
W. MARKET
No. 37.
No. 29.
16TH ST.
CONGRESS
296
295
ST.
ST.
W. JEFFERSON
15TH ST.
14TH ST.
15TH & JEFF'N CHRISTIAN CHURCH
293
289
290
W. GREEN
GRAYSON
WESTERN CEMETERY
Catholic Division
BRICK WALL
Scale of Feet.
See
See Sheet No. 40.

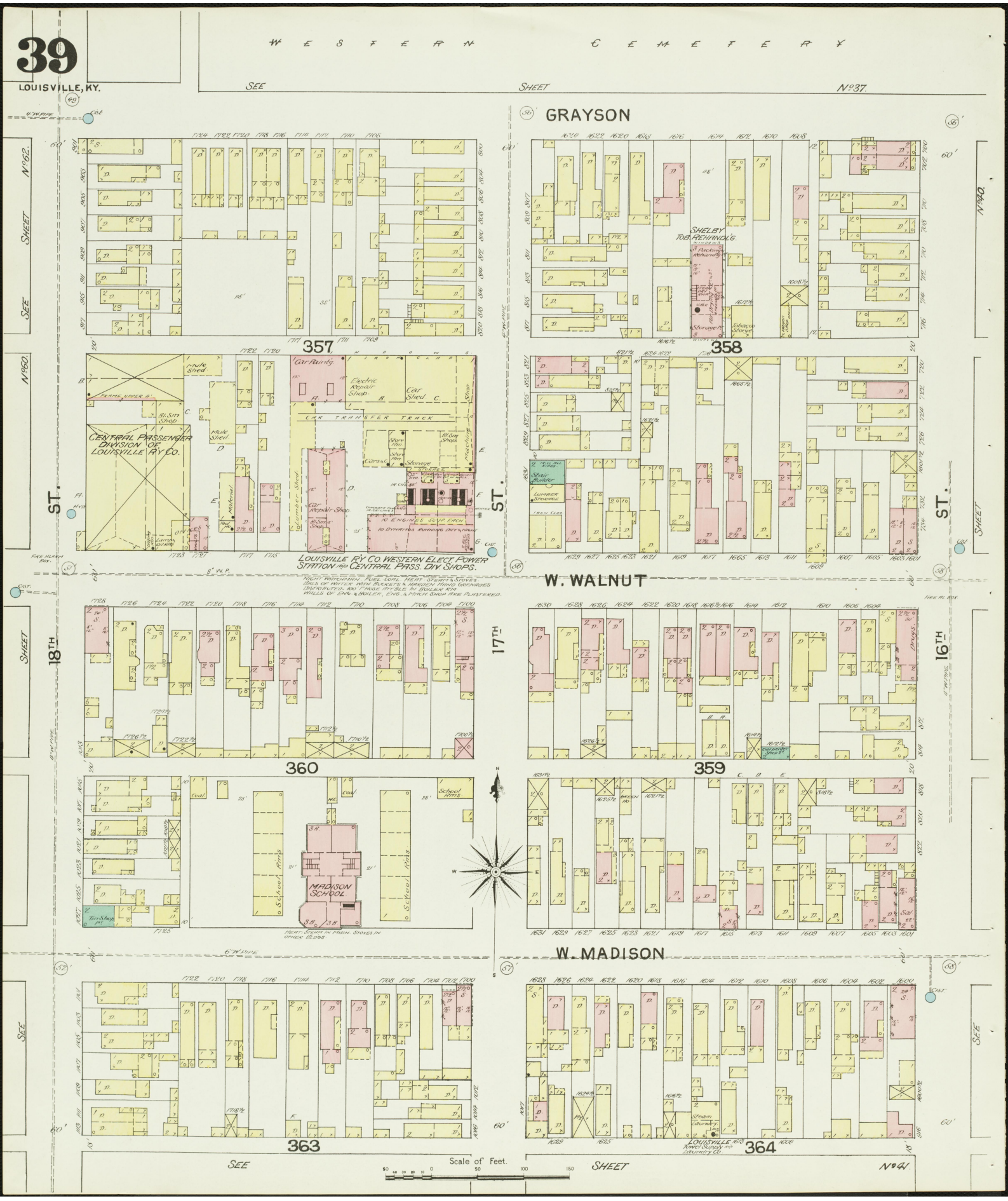
39
LOUISVILLE, KY.
WESTERN CEMETERY
SEE SHEET No 37.
GRAYSON
SHELBY TOB. REHANDL'G.
357
358
CENTRAL PASSENGER DIVISION OF LOUISVILLE RY CO.
Car Paint'g.
Electric Repair Shop
Car Shed
CAR TRANSFER TRACK
Mule Shed
Car Repair Shop
Lumber Shed
Storage
10 ENGINES 50 I.P. EACH
10 DYNAMOS RUNNING DAY & NIGHT
LOUISVILLE RY CO. WESTERN ELECT. POWER STATION AND CENTRAL PASS. DIV. SHOPS.
NIGHT WATCHMAN. FUEL COAL. HEAT STEAM & STOVES.
BELS OF WATER WITH BUCKETS & HARDEN HAND GRENADES
DISTRIBUTED. 100 T. HOSE ATTABLE IN BOILER RM.
WALLS OF ENG & BOILER, ENG & MACH. SHOP ARE PLASTERED.
W. WALNUT
18TH ST.
17TH ST.
16TH ST.
360
359
MADISON SCHOOL
School Rms.
HEAT STEAM IN MAIN. STOVES IN OTHER BLDGS.
W. MADISON
363
364
LOUISVILLE Kowel Supply Co. Laundry Co.
Steam Laundry
SEE SHEET No 41.
Scale of Feet.

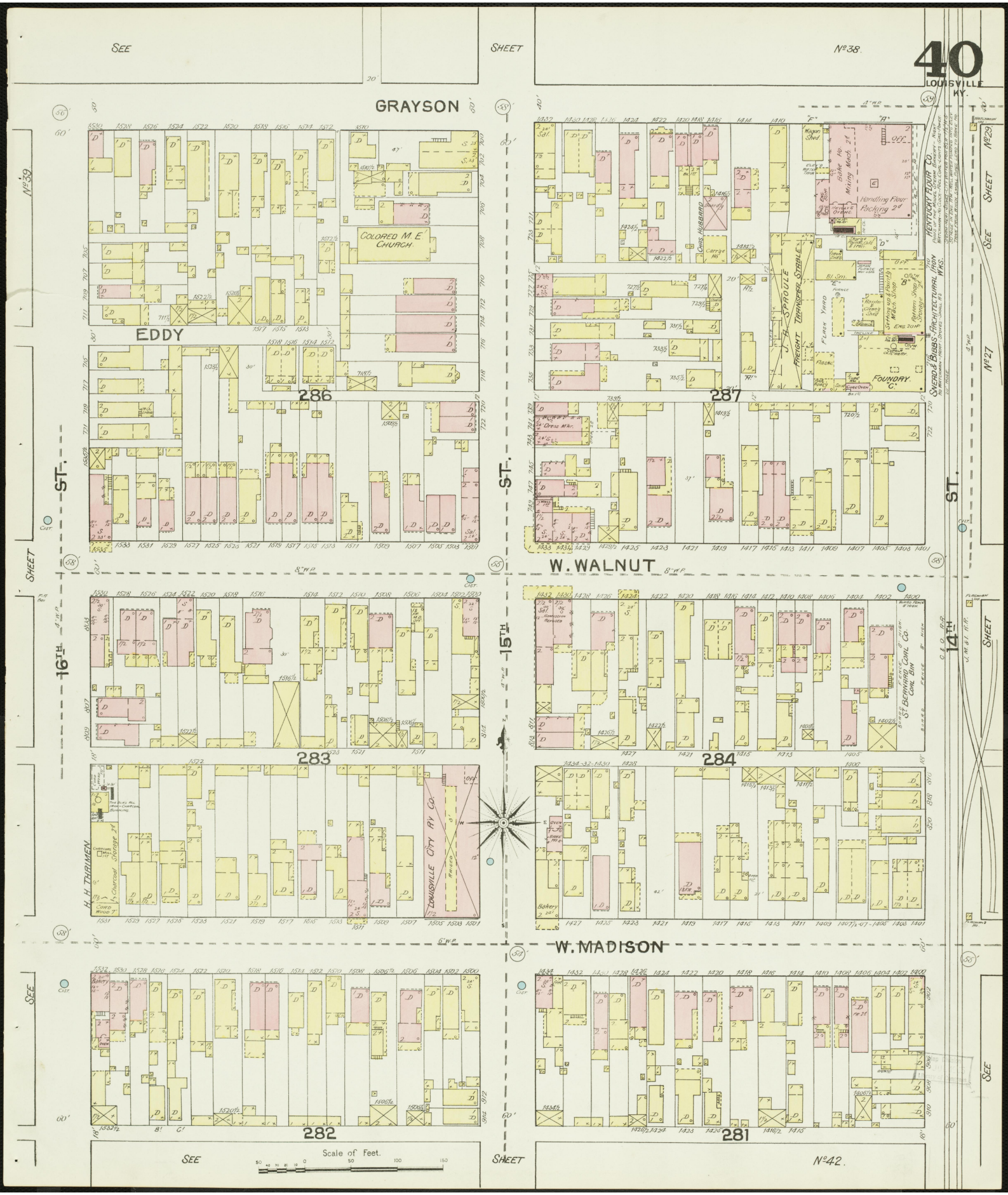
40
LOUISVILLE KY.
GRAYSON
EDDY
W. WALNUT
W. MADISON
16TH. ST.
15TH. ST.
14TH. ST.
286
287
283
284
282
281
COLORED M. E. CHURCH.
J. A. SPROULE
FREIGHT TRANSFER STABLE
KENTUCKY FLOUR CO.
SNEAD & BIBBS ARCHITECTURAL IRON WKS.
LOUISVILLE CITY RY. CO.
H. H. THRIMEN
Scale of Feet.
SEE SHEET No 38.
SEE SHEET No 39.
SEE SHEET No 29.
SEE SHEET No 27.
SEE SHEET No 42.

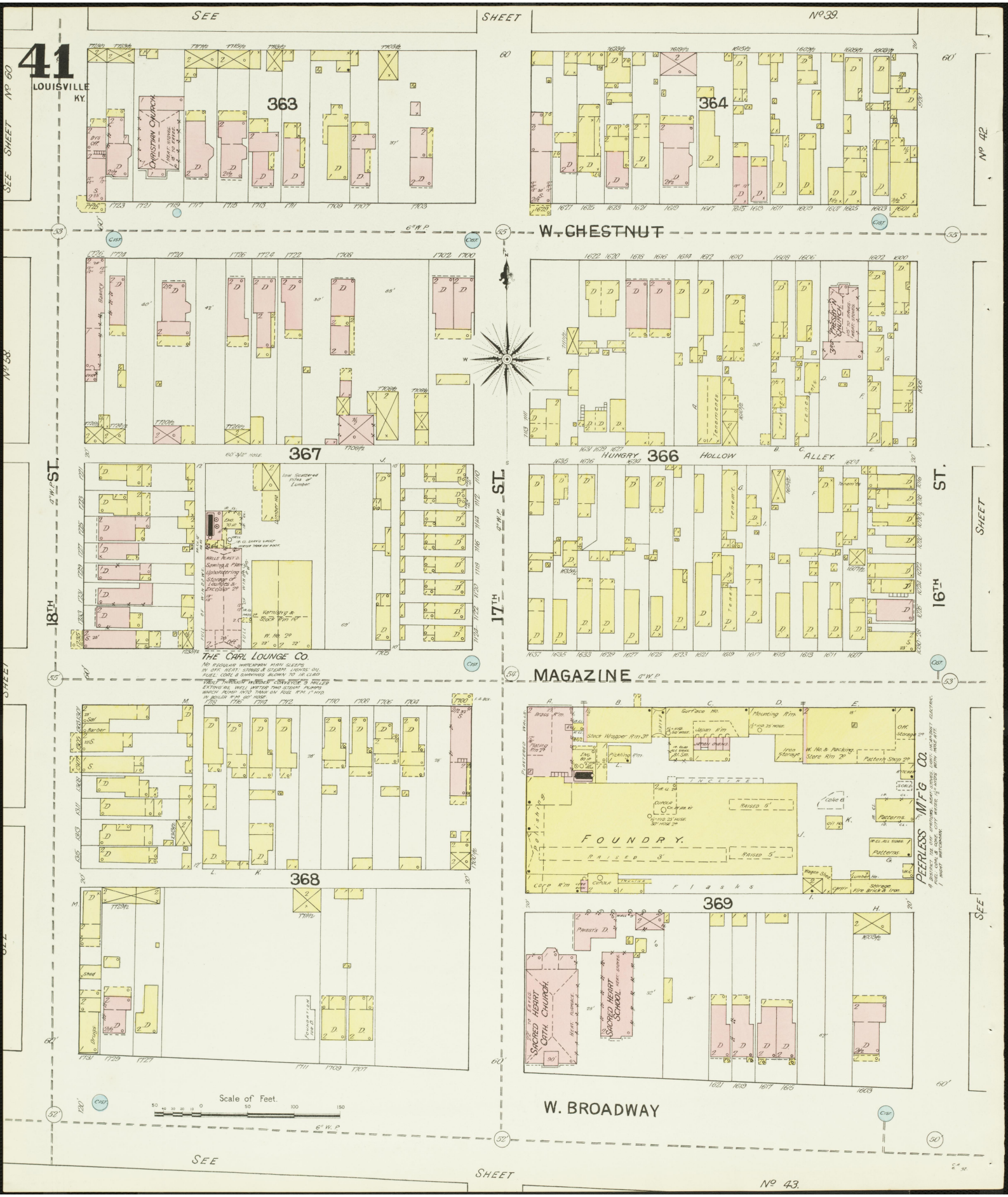
41
LOUISVILLE
KY.
SEE SHEET No 39.
SEE SHEET No 60
SEE SHEET No 42
SEE SHEET No 58
SEE SHEET No 43
363
364
367
366
368
369
W. CHESTNUT
W. MAGAZINE
W. BROADWAY
18TH ST.
17TH ST.
16TH ST.
HUNGRY HOLLOW ALLEY.
CHRISTIAN CHURCH
THE CARL LOUNGE CO.
FOUNDRY.
PEERLESS M'F'G CO.
SACRED HEART CATH. CHURCH.
SACRED HEART SCHOOL
Scale of Feet.

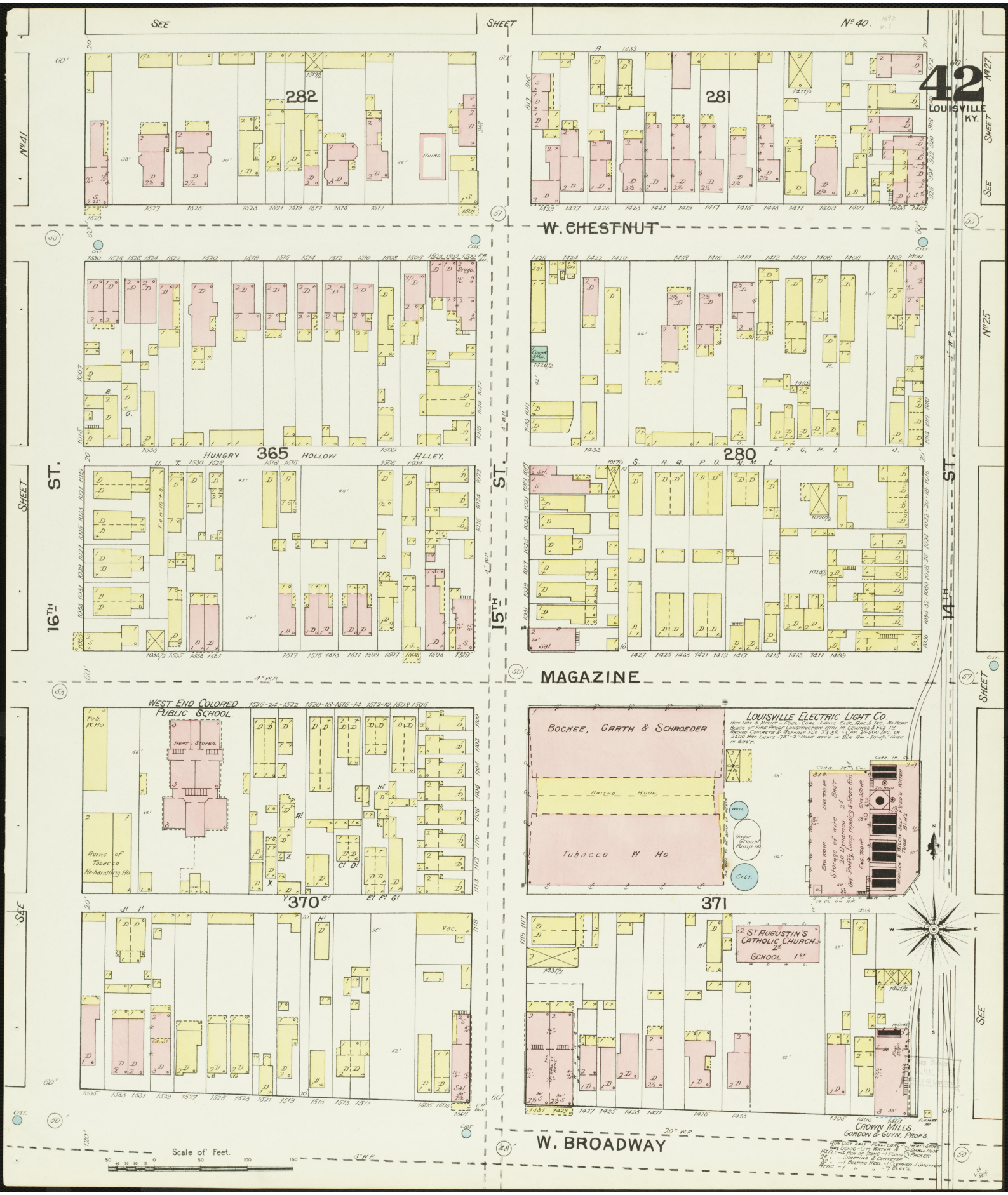
SEE SHEET No 40.
No 41
No 27
No 25
42
LOUISVILLE KY.
282
281
W. CHESTNUT
365
HUNGRY HOLLOW ALLEY.
280
16TH ST.
15TH ST.
14TH ST.
MAGAZINE
WEST END COLORED PUBLIC SCHOOL
Ruins of Tobacco Rehandling Ho
370
371
BOCKEE, GARTH & SCHROEDER
Tobacco W Ho.
LOUISVILLE ELECTRIC LIGHT CO.
ST. AUGUSTIN'S CATHOLIC CHURCH.
CROWN MILLS.
GORDON & GUYN, PROP'S.
W. BROADWAY
Scale of Feet.

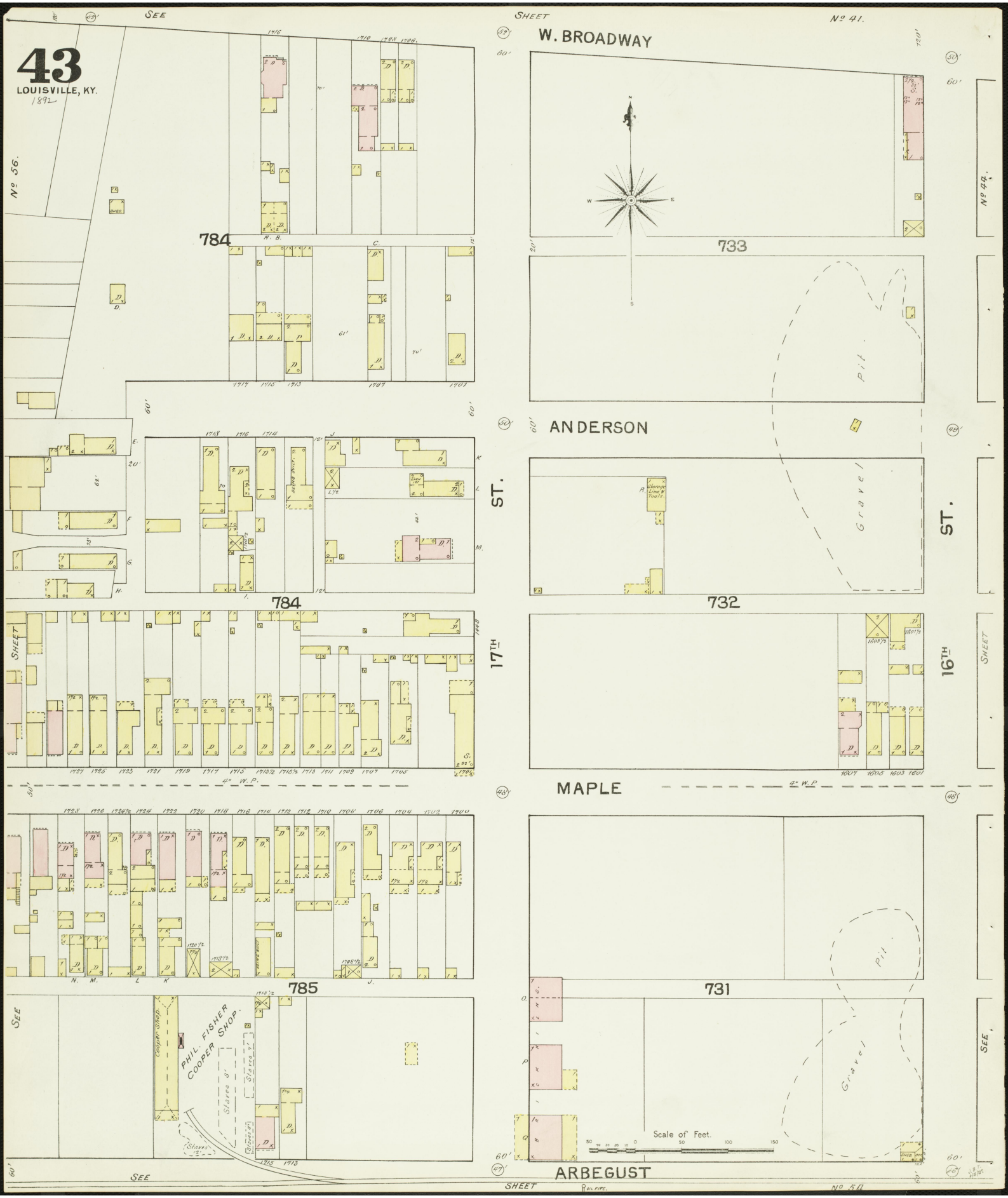
43
LOUISVILLE, KY.
1892
SEE SHEET No 41.
W. BROADWAY
No 56.
No 44.
784
733
ANDERSON
Pit
Gravel
ST.
784
732
17TH
16TH
SHEET
4" W.P.
MAPLE
785
731
PHIL. FISHER COOPER SHOP.
Cooper Shop
Staves 8'
Staves 7'
Staves 12'
Scale of Feet.
ARBEGUST
SEE SHEET No 50

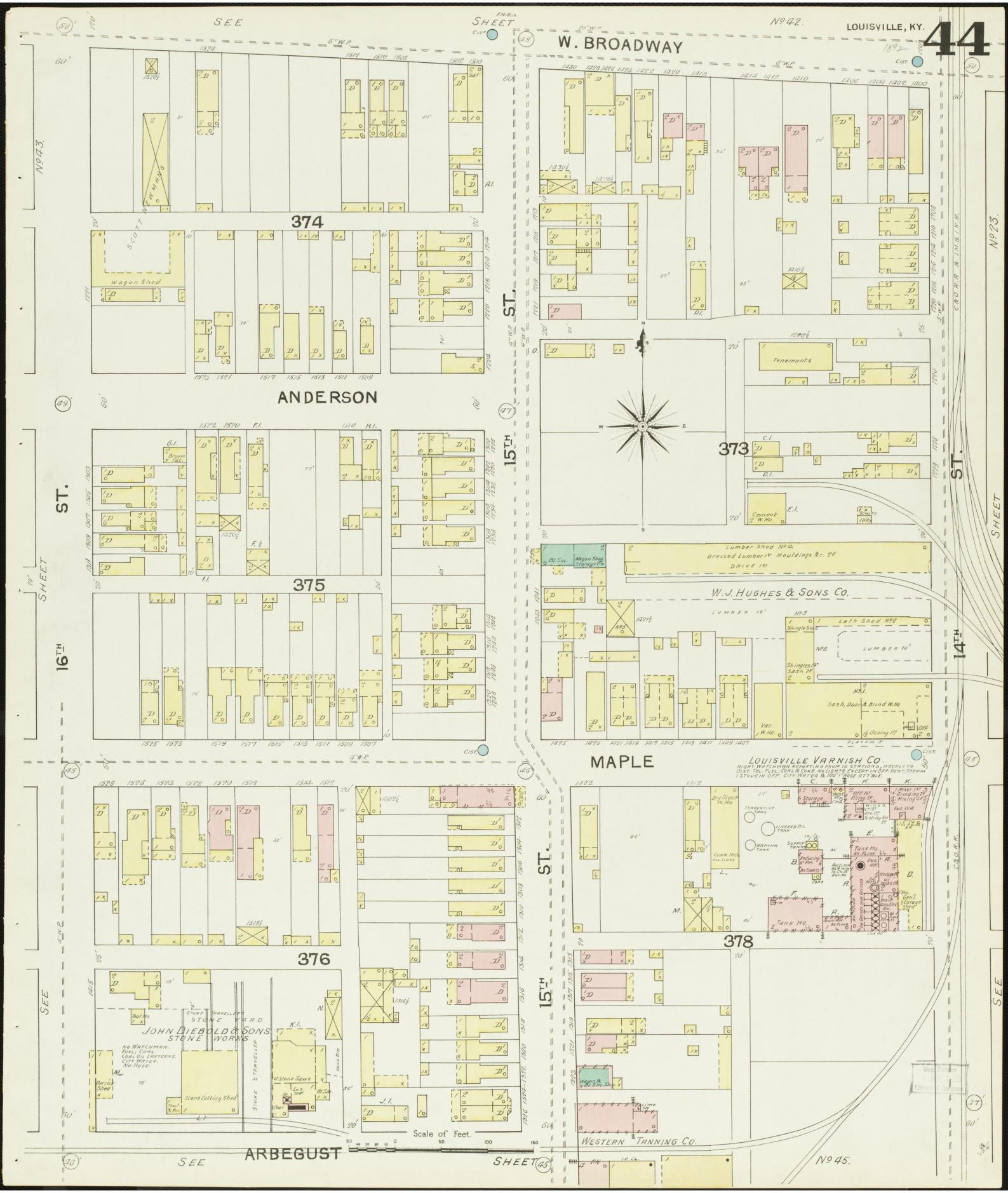

LOUISVILLE, KY.
44
SEE SHEET No 42.
W. BROADWAY
374
ANDERSON
375
373
MAPLE
376
378
ARBEGUST
SEE SHEET No 45.
15TH ST.
16TH ST.
14TH ST.
No 43.
No 23.
Wagon Shed
Tenements
Cement W. Ho.
Lumber Shed No 4.
Dressed Lumber 1st Mouldings &c. 2d
W. J. HUGHES & SONS CO.
LUMBER 12'
Lath Shed No 2
LUMBER 10'
Sash, Door & Blind W. Ho.
LOUISVILLE VARNISH CO.
NIGHT WATCHMAN REPORTING FROM 10 STATIONS, HOURLY TO DIST. TEL. FUEL; COAL & COKE NO LIGHTS EXCEPT IN OFF. HEAT; STEAM 1 STOVE IN OFF. CITY WATER & 100' 1" HOSE ATT'BLE.
Dry Stock W. Ho.
TORPENTINE TANK
LINSEED OIL TANK
NAPTHA TANK
Tank Ho.
JOHN DIEBOLD & SONS STONE WORKS
STONE TRAVELLERS
STONE YARD
NO WATCHMAN. FUEL; COAL. COAL OIL LANTERNS. CITY WATER. NO HOSE.
Stone Cutting Shed
4 Stone Saws
Derrick Shed
Scale of Feet.
WESTERN TANNING CO.

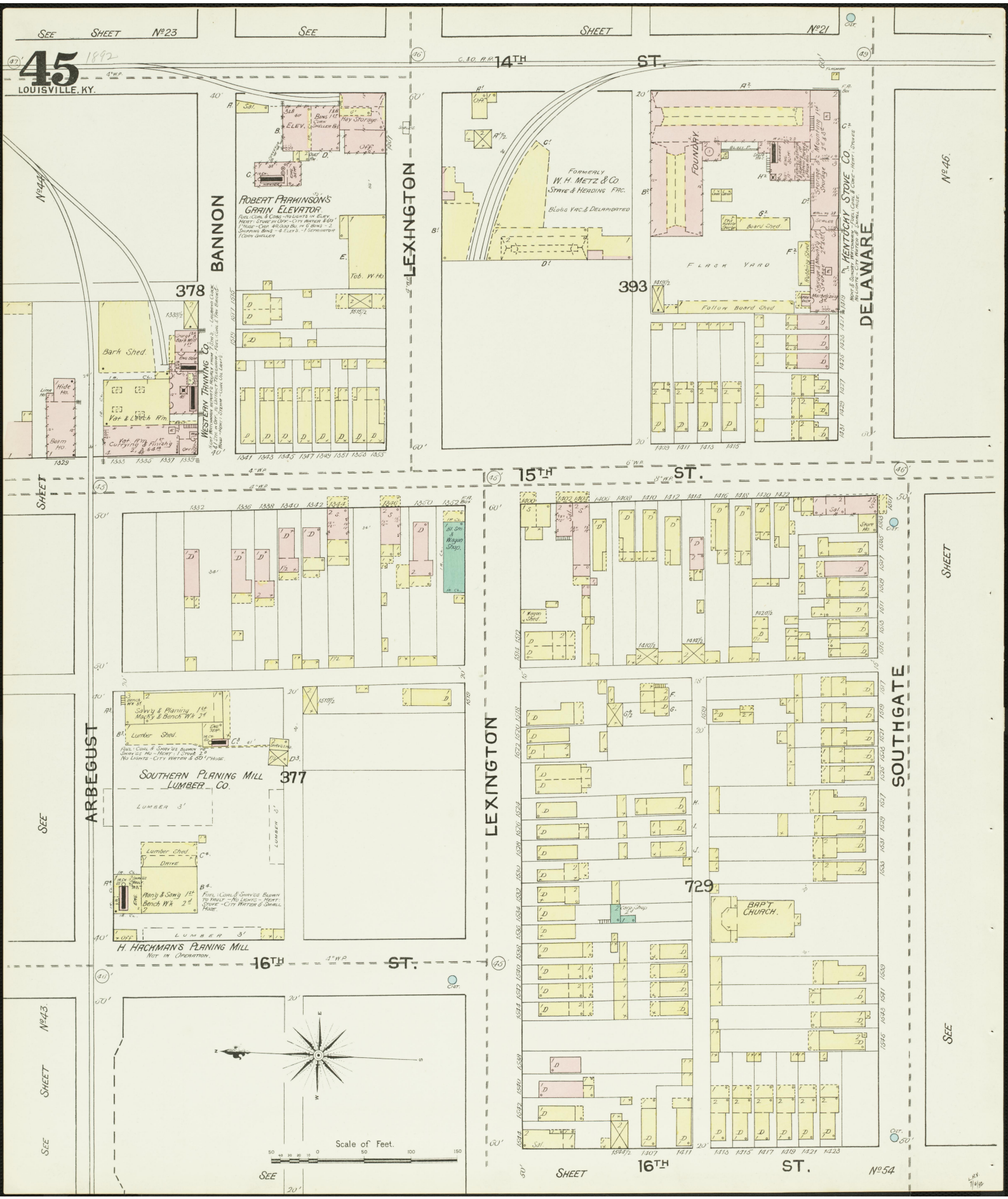

45
LOUISVILLE, KY.
SEE SHEET No 23
SEE SHEET No 21
14TH ST.
15TH ST.
16TH ST.
BANNON
LEXINGTON
DELAWARE
ARBEGUST
SOUTHGATE
ROBERT PARKINSON'S GRAIN ELEVATOR
FORMERLY W. H. METZ & CO. STAVE & HEADING FAC.
FLASK YARD
FOUNDRY
Board Shed
Follow Board Shed
Bark Shed
WESTERN TANNING CO.
Vat & Leach Rm.
Hide Ho.
Beam Ho.
Tob. W. Ho.
Hay Storage
Bins
Corn Sheller
Elev.
Off.
378
393
377
729
Bl. Sm. & Wagon Shop
Wagon Shed
Sawy'g & Planing Mach'y & Bench Wk
Lumber Shed
SOUTHERN PLANING MILL LUMBER CO.
LUMBER 3'
Lumber Shed
DRIVE
Plan'g & Saw'g Bench Wk
H. HACKMAN'S PLANING MILL
NOT IN OPERATION.
BAP'T CHURCH.
Carp. Shop
Scale of Feet.
SEE SHEET No 43
SEE SHEET No 46
SEE SHEET No 54

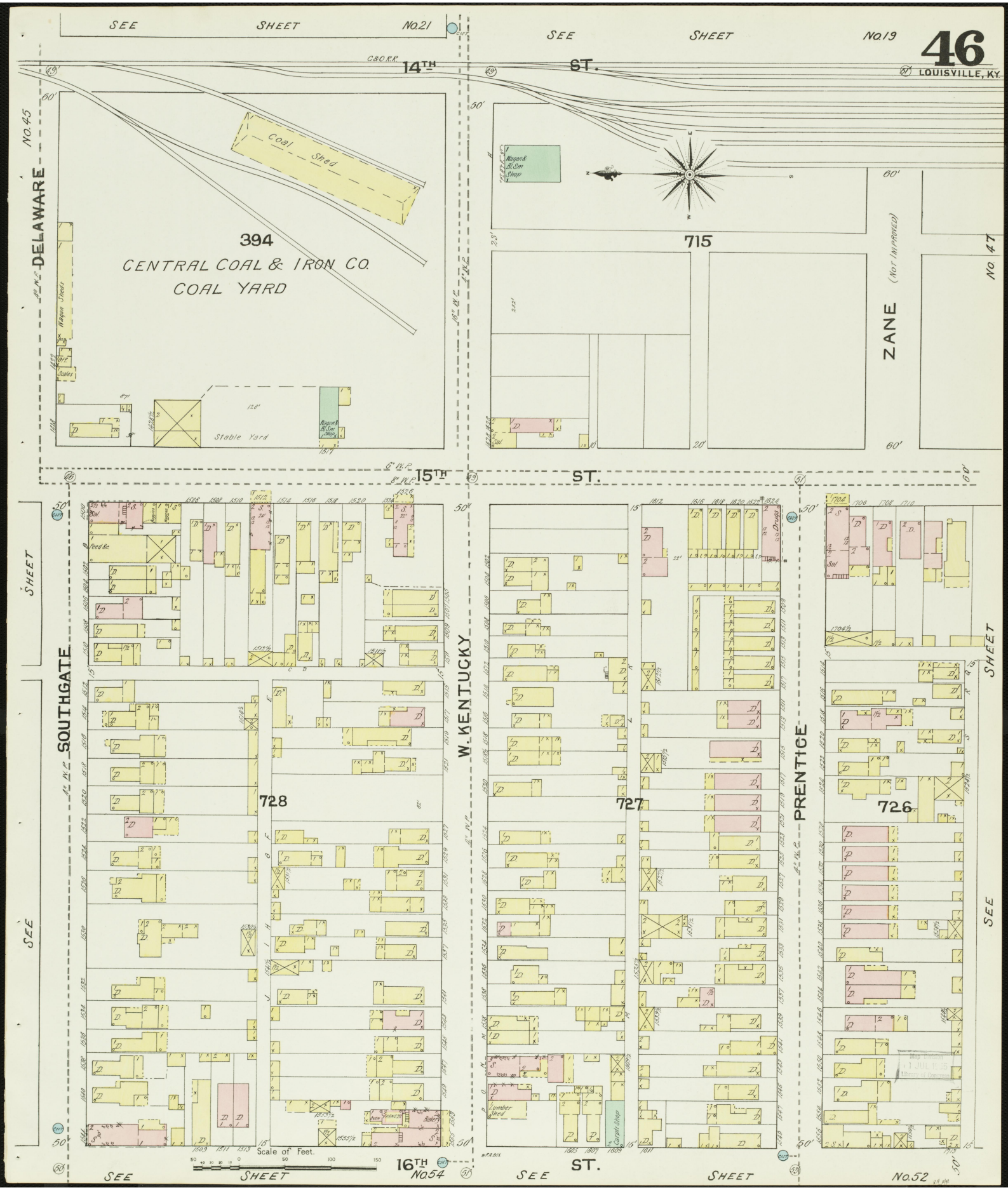
46
LOUISVILLE, KY.
SEE SHEET No.21
SEE SHEET No.19
14TH ST.
15TH ST.
16TH ST.
DELAWARE
SOUTHGATE
W. KENTUCKY
PRENTICE
ZANE
(NOT IMPROVED)
No.45
No.47
No.54
No.52
394
CENTRAL COAL & IRON CO.
COAL YARD
Coal Shed
Wagon Sheds
Stable Yard
Wagon & Bl. Sm. Shop
715
728
727
726
Feed &c.
Drugs
Lumber Shed
Carpt. Shop
Scale of Feet.


47
LOUISVILLE, KY.
SEE SHEET No 19. SEE SHEET No 17.
CHESAPEAKE AND OHIO R.R.
14TH ST.
KY. PUBLIC ELEVATOR CO.
1/2 MILLION BUSHEL CAP'Y.
No 46.
No 48.
ZANE
716
CHURCHILL
717
OLDHAM
718
Brick Yard.
BRICK KILN.
15TH ST
SHEET
HEARNEY
GALLAGHER
O'HARA
726
725
724
BAPTIST CHURCH.
old Church
Chapel.
WAGNER HUBER'S BREWERY
Scale of Feet.
SEE
16TH SHEET ST.
No 52.
SEE SHEET No 50.

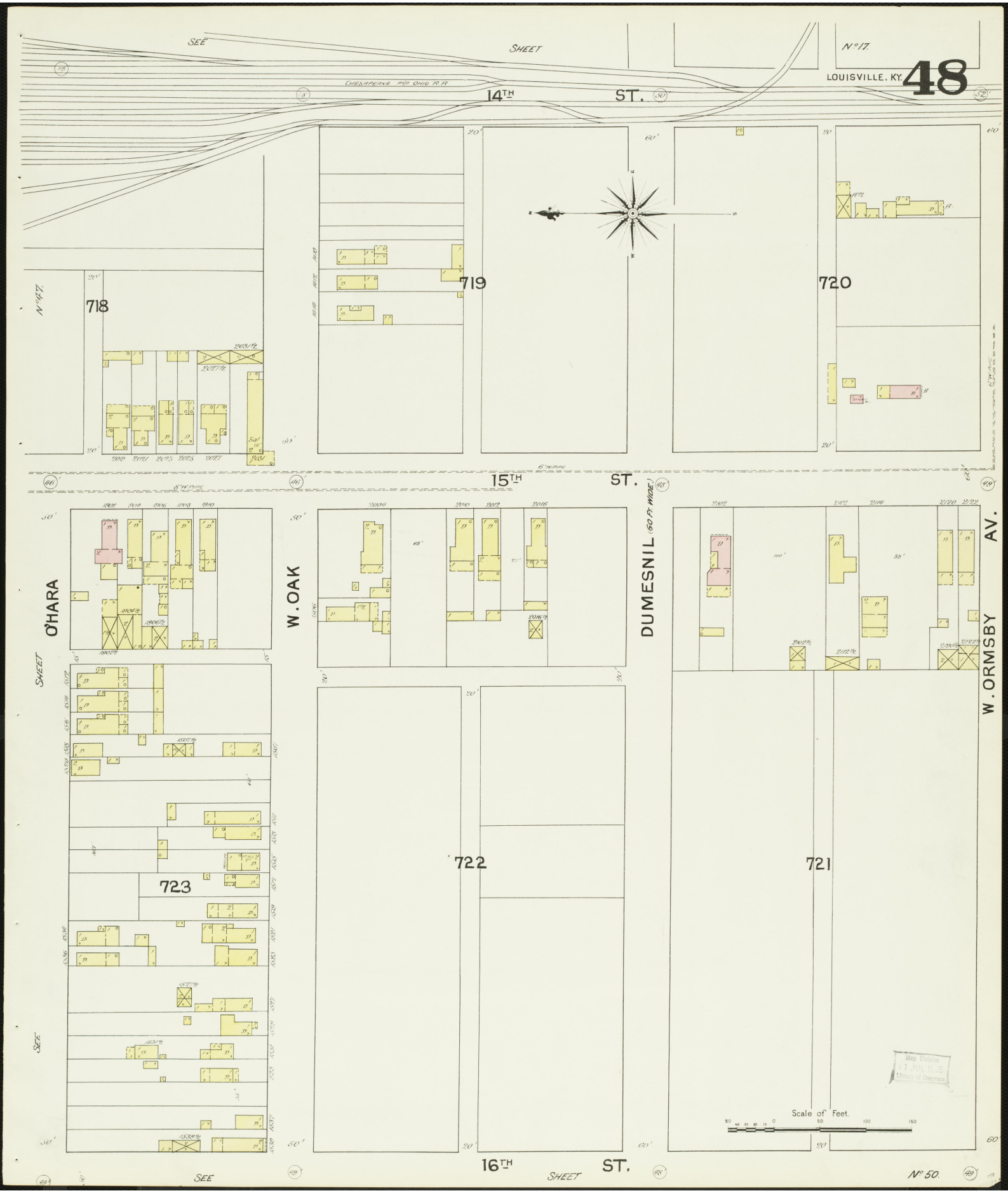
SEE SHEET
N°17.
LOUISVILLE, KY. 48
CHESAPEAKE AND OHIO R.R.
14TH ST.
718
719
720
15TH ST.
O'HARA
W. OAK
DUMESNIL (60 Ft. WIDE)
W. ORMSBY AV.
723
722
721
16TH ST.
SEE SHEET
N°50.
Scale of Feet.


49
LOUISVILLE, KY.
SEE
SHEET
No. 51
No. 74
No. 50
CANE RUN R'D
802
O'HARA
803
ST.
17TH
W. OAK
18TH
SHEET
808
807
DUMESNIL (60' WIDE)
DUMESNIL ST.
809
810
SEE
W. ORMSBY AV.
Scale of Feet.

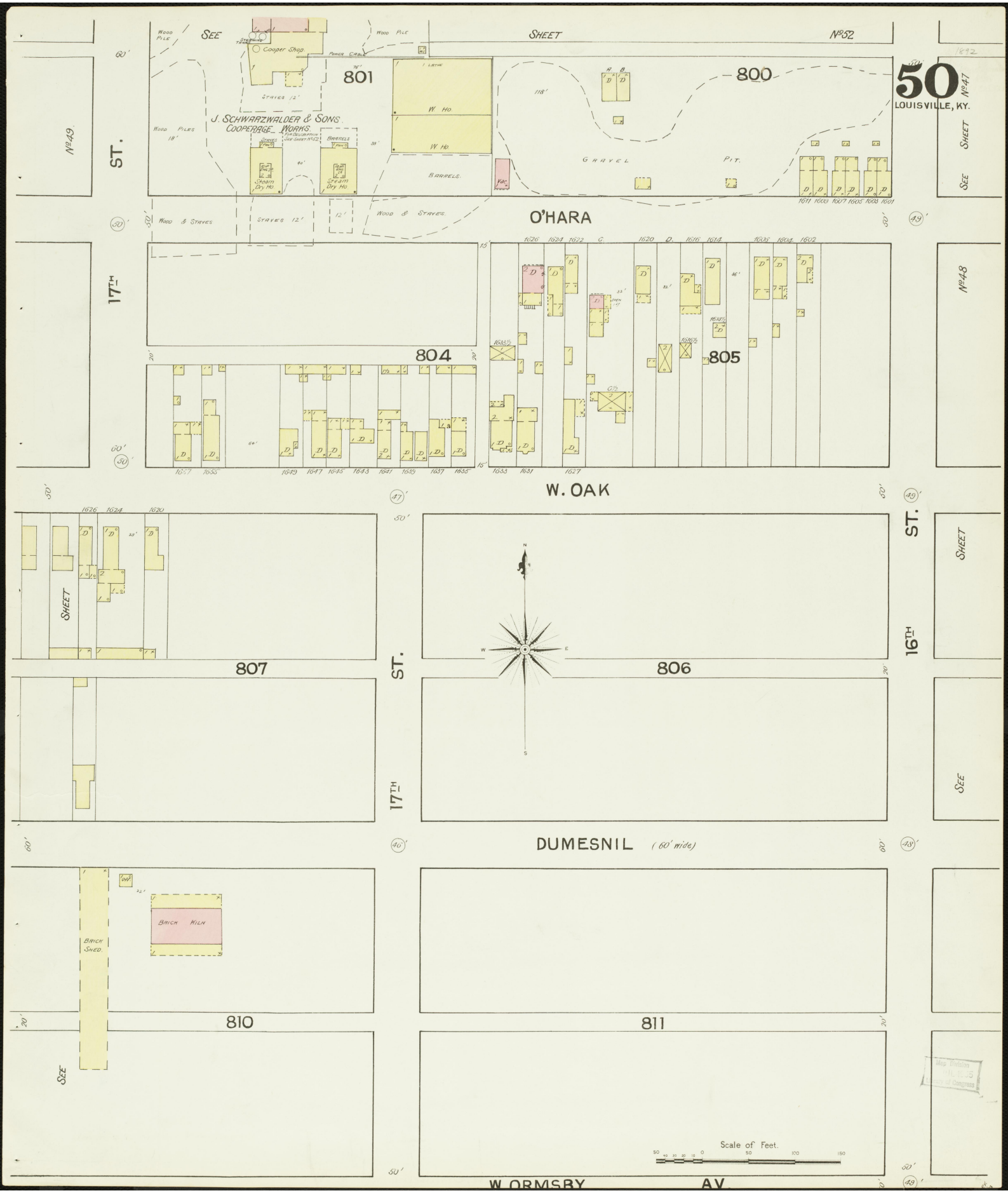

50
LOUISVILLE, KY.
SEE SHEET No52
No49
No47
No48
17TH ST.
16TH ST.
O'HARA
W. OAK
DUMESNIL (60' wide)
W. ORMSBY AV.
801
800
804
805
807
806
810
811
J. SCHWARZWALDER & SONS
COOPERAGE WORKS
Cooper Shop
Steam Dry Ho.
W. Ho.
BARRELS
GRAVEL PIT
BRICK KILN
BRICK SHED
Scale of Feet.

51

LOUISVILLE, KY.

812 – 844

W. KENTUCKY

PRENTICE

HEARNEY

GALLAGHER

18TH ST.

17TH ST.

791

796

797

802

50' WIDE

4" W.P.

SEE SHEET No 53

SEE SHEET No 52

SEE SHEET No 13

SEE SHEET No 49

SEE SHEET

Scale of Feet.


52
LOUISVILLE, KY.
W. KENTUCKY
PRENTICE (50' WIDE)
HEARNEY (50' WIDE)
GALLAGHER
17TH ST.
16TH ST.
SEE SHEET No. 54
SEE SHEET No. 46
SEE SHEET No. 47
SEE SHEET No. 50
SEE SHEET No. 51
PUBLIC SCHOOL
HEAT STOVES
792
795
794
798
797
801
800
BAIERLE & SHEIDER BREWERY
J. SCHWARZ WALDERS SONS
STEAM COOPERAGE WORKS
WOOD PILE
Scale of Feet.


53
LOUISVILLE, KY.
1892
SEE
SHEET
855
855
19TH ST.
HOWARD
60' WIDE
ARBEGUST
No 56.
Bark Shed
Hide Ho.
786
Cattle Sheds
No 54
W. S. HARRIS. DISTILLERY No 414
No 72
ST.
20TH
854
FAUGHT DEERING CO.
M'F'RS COTTON GIN DRIVERS.
WEDEKIND, HALLENBERG & BRO. TANNERY.
M'F'RS OF SOLE LEATHER.
LEXINGTON
(60' WIDE)
18TH ST.
LEXINGTON ST. BREWERY.
SEBASTIAN BOTT, PROP'R.
MARTIN BECK SLAUGHTER HO.
A. ABERL SLAUGHTER HO.
787
GARLAND
(80' WIDE)
AV.
SOUTHGATE
(50' WIDE)
812 - 844
790
W. KENTUCKY
Scale of Feet.

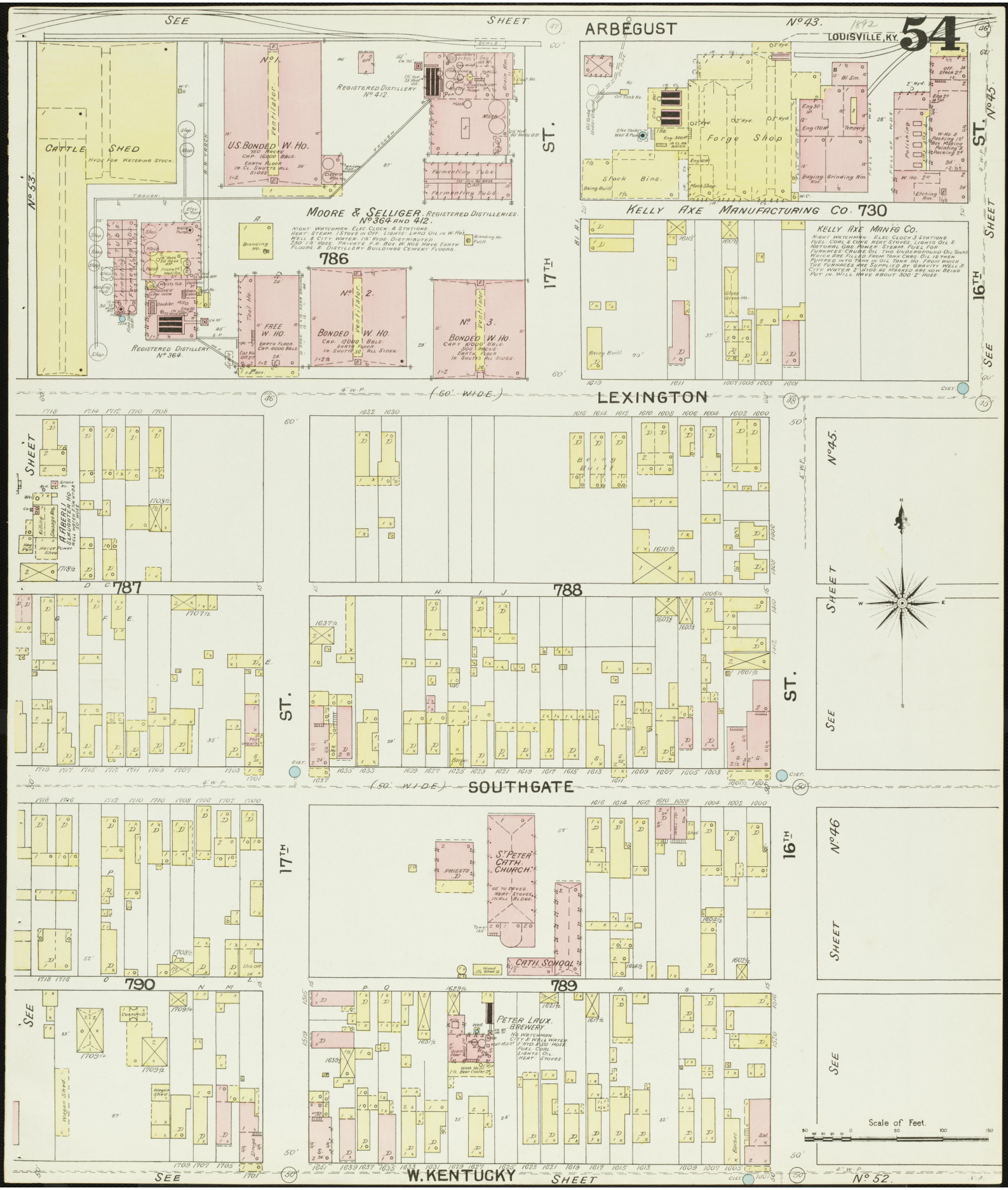

54
LOUISVILLE, KY.
1892
ARBEGUST
SEE SHEET No. 43.
CATTLE SHED
HYDS FOR WATERING STOCK.
U.S. BONDED W. HO.
REGISTERED DISTILLERY No. 412.
MOORE & SELLIGER. REGISTERED DISTILLERIES. No. 364 AND 412.
786
FREE W. HO.
BONDED W. HO.
REGISTERED DISTILLERY No. 364.
17TH ST.
KELLY AXE MANUFACTURING CO. 730
Forge Shop
Stock Bins.
KELLY AXE MAN'FG CO.
16TH ST.
SEE SHEET No. 45.
(60' WIDE.)
LEXINGTON
787
788
SOUTHGATE
(50' WIDE.)
790
789
ST. PETER CATH. CHURCH.
CATH. SCHOOL
PETER LAUX BREWERY
W. KENTUCKY
SEE SHEET No. 52.
SEE SHEET No. 46
Scale of Feet.

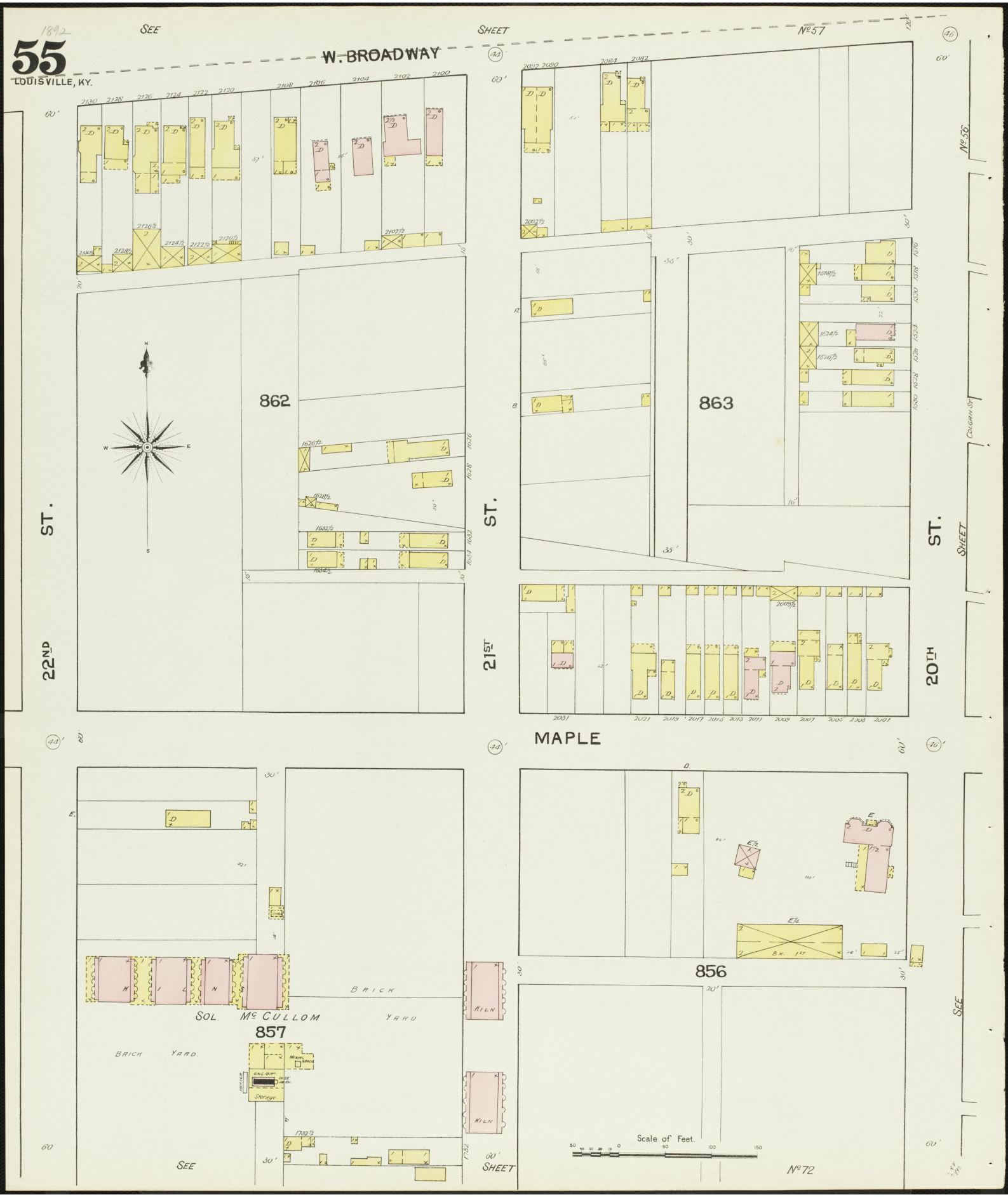
55
LOUISVILLE, KY.
SEE SHEET No 57
W. BROADWAY
862
863
22ND ST.
21ST ST.
20TH ST.
MAPLE
SOL. McCULLOM
857
BRICK YARD
BRICK YARD
KILN
KILN
856
Scale of Feet.
No 72
No 56
SEE SHEET
COLGAN ST.


56
LOUISVILLE, KY.
1892
W. BROADWAY
COLGAN
MAPLE
ARBEGUST
19TH ST.
20TH ST.
18TH ST.
Scale of Feet.
Louisville City Ry. Co.
Car Ho.
Ice Ho.
Cobbler
Bl. Sm.
Vacant
Being Built
864
784
855
785
No. 55.
No. 43.
No. 58.
SEE SHEET
60' WIDE
6" W.P.
4" W.P.

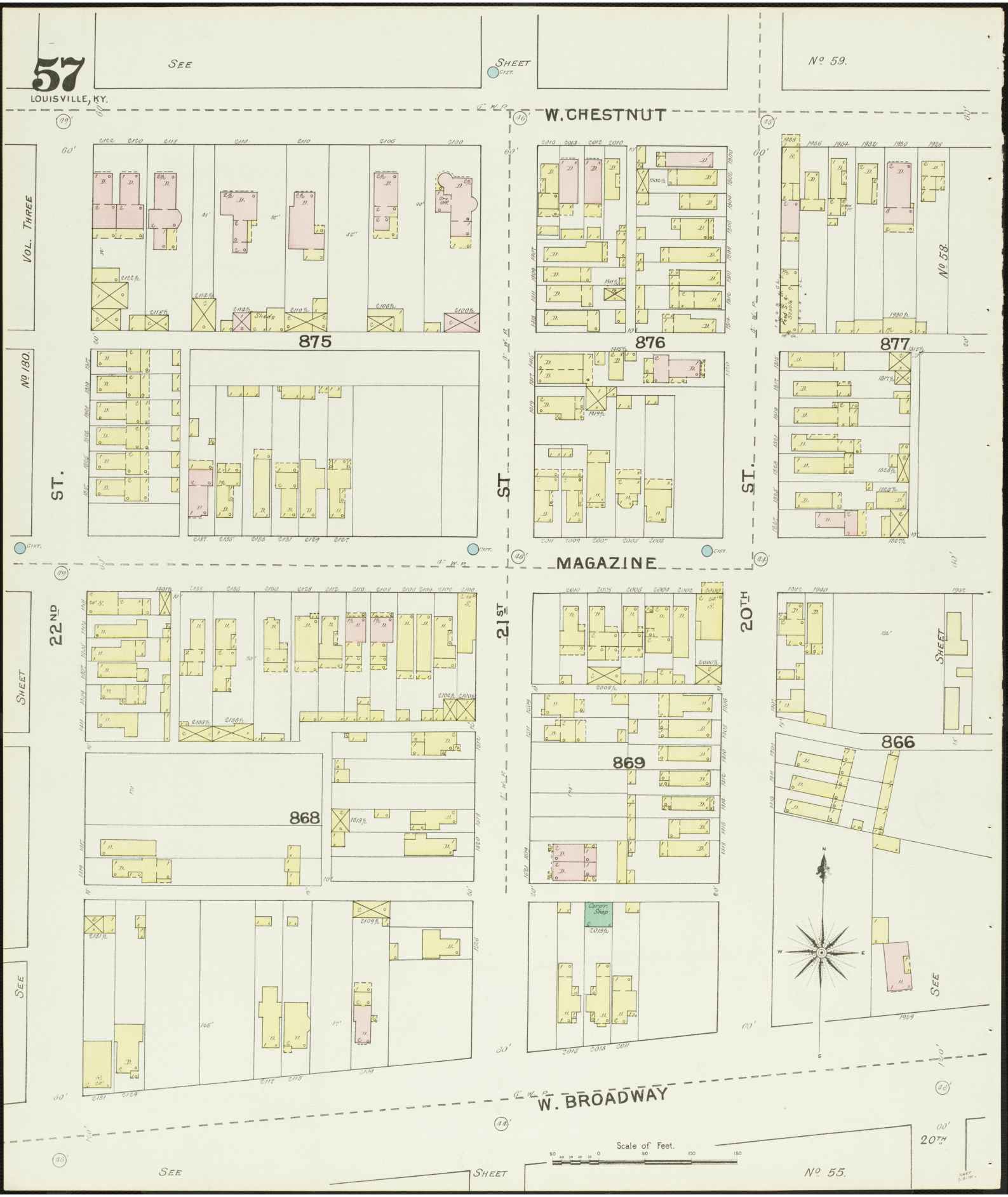
57
LOUISVILLE, KY.
See
Sheet
No. 59.
W. CHESTNUT
VOL. THREE
No 180.
ST.
875
876
877
No 58.
MAGAZINE
22ND
21ST
20TH
Sheet
868
869
866
Carpn. Shop
W. BROADWAY
See
Sheet
No. 55.
Scale of Feet.

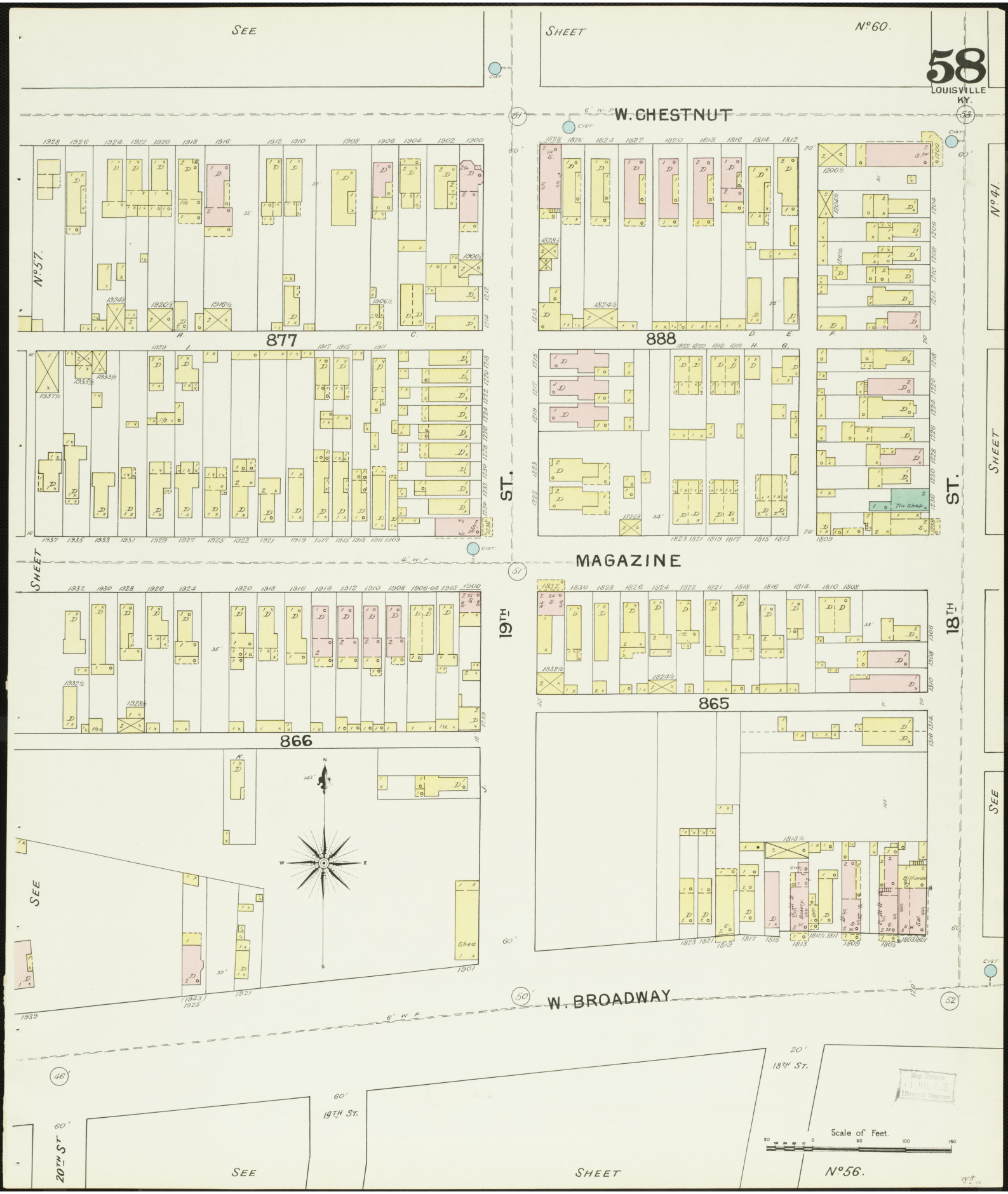
SEE
SHEET
No. 60.
58
LOUISVILLE
KY.
W. CHESTNUT
No. 57.
877
888
No. 61.
SHEET
ST.
MAGAZINE
19TH
18TH
866
865
SEE
W. BROADWAY
20TH ST.
19TH ST.
18TH ST.
Scale of Feet.
No. 56.

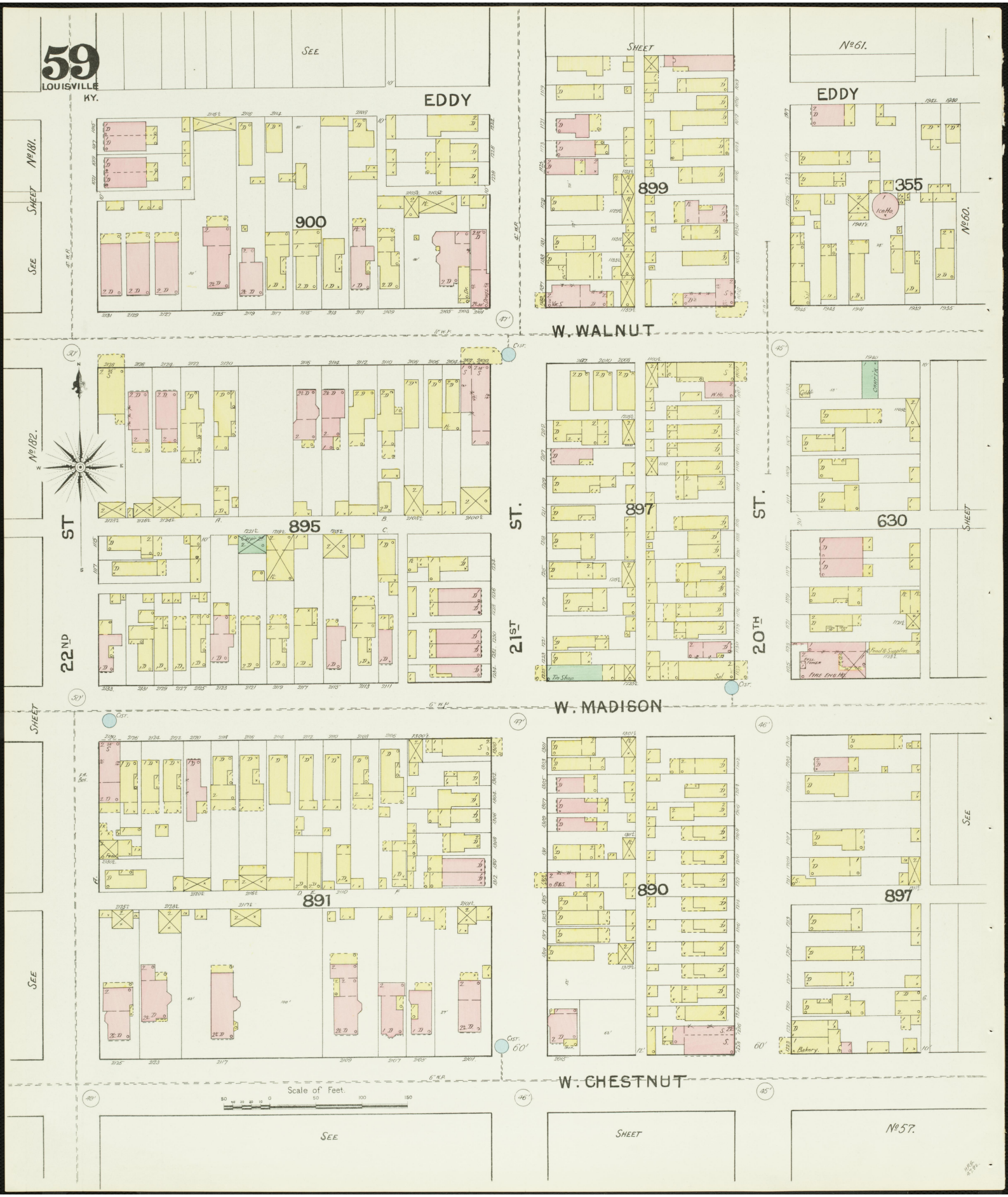
59
LOUISVILLE
KY.
SEE
SHEET
No 61.
EDDY
EDDY
No 181.
SHEET
SEE
900
899
355
Ice Ho.
No 60.
W. WALNUT
No 182.
ST
22ND
895
ST.
21ST
897
ST.
20TH
630
SHEET
Tin Shop
Fire Eng. Hy.
W. MADISON
SHEET
SEE
891
890
897
SEE
Bakery
W. CHESTNUT
Scale of Feet.
SEE
SHEET
No 57.

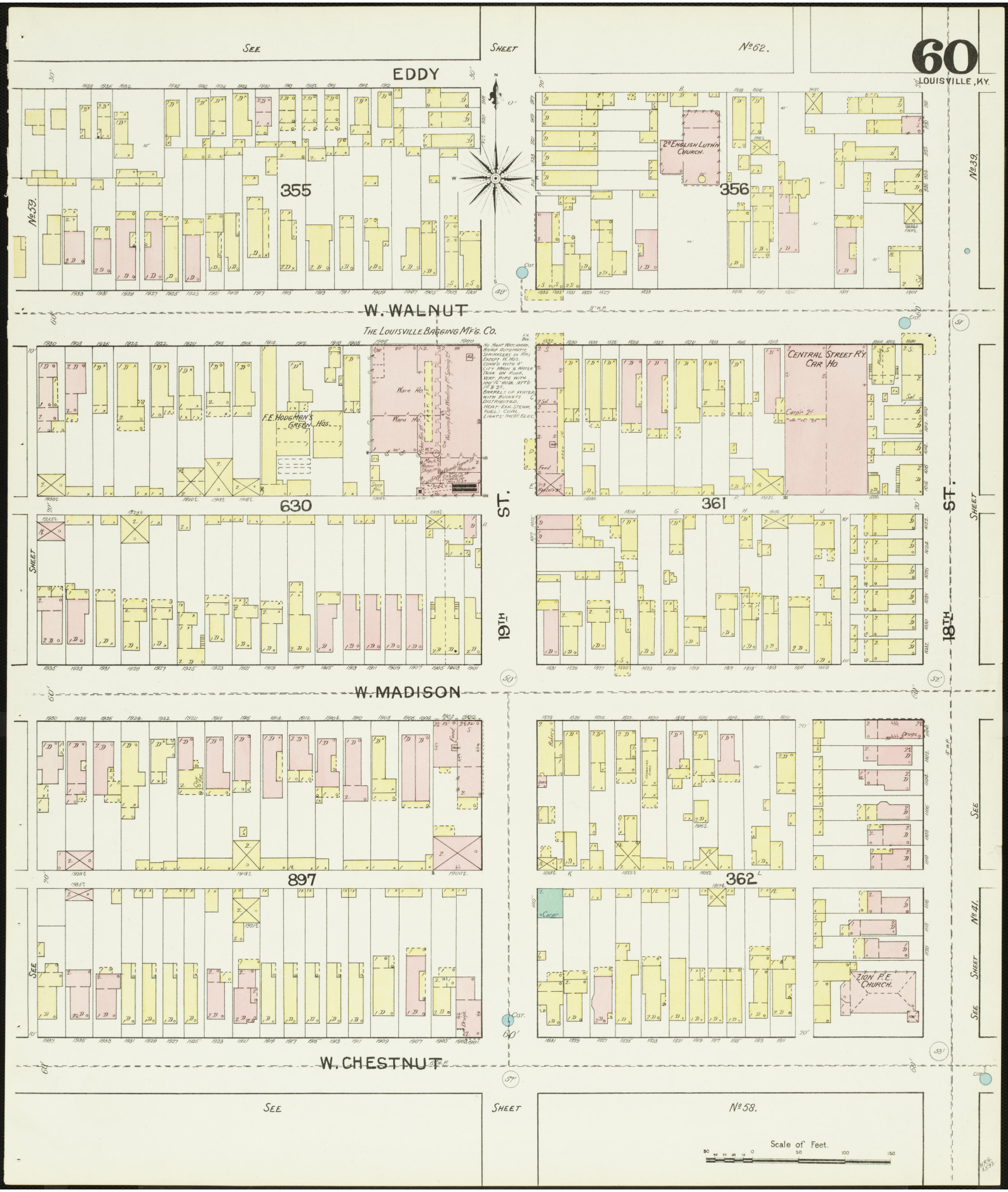
60
LOUISVILLE, KY.
See Sheet No 62.
EDDY
355
356
2d ENGLISH LUTH'N CHURCH.
No 39.
No 39.
W. WALNUT
THE LOUISVILLE BAGGING Mf'g. Co.
F.E. HODGMAN'S GREEN Hos.
Ware Ho
Warm Ho
CENTRAL STREET RY. CAR HO
630
361
19TH ST.
18TH ST.
W. MADISON
897
362
ZION P.E. CHURCH.
No 41.
W. CHESTNUT
See Sheet No 58.
Scale of Feet.

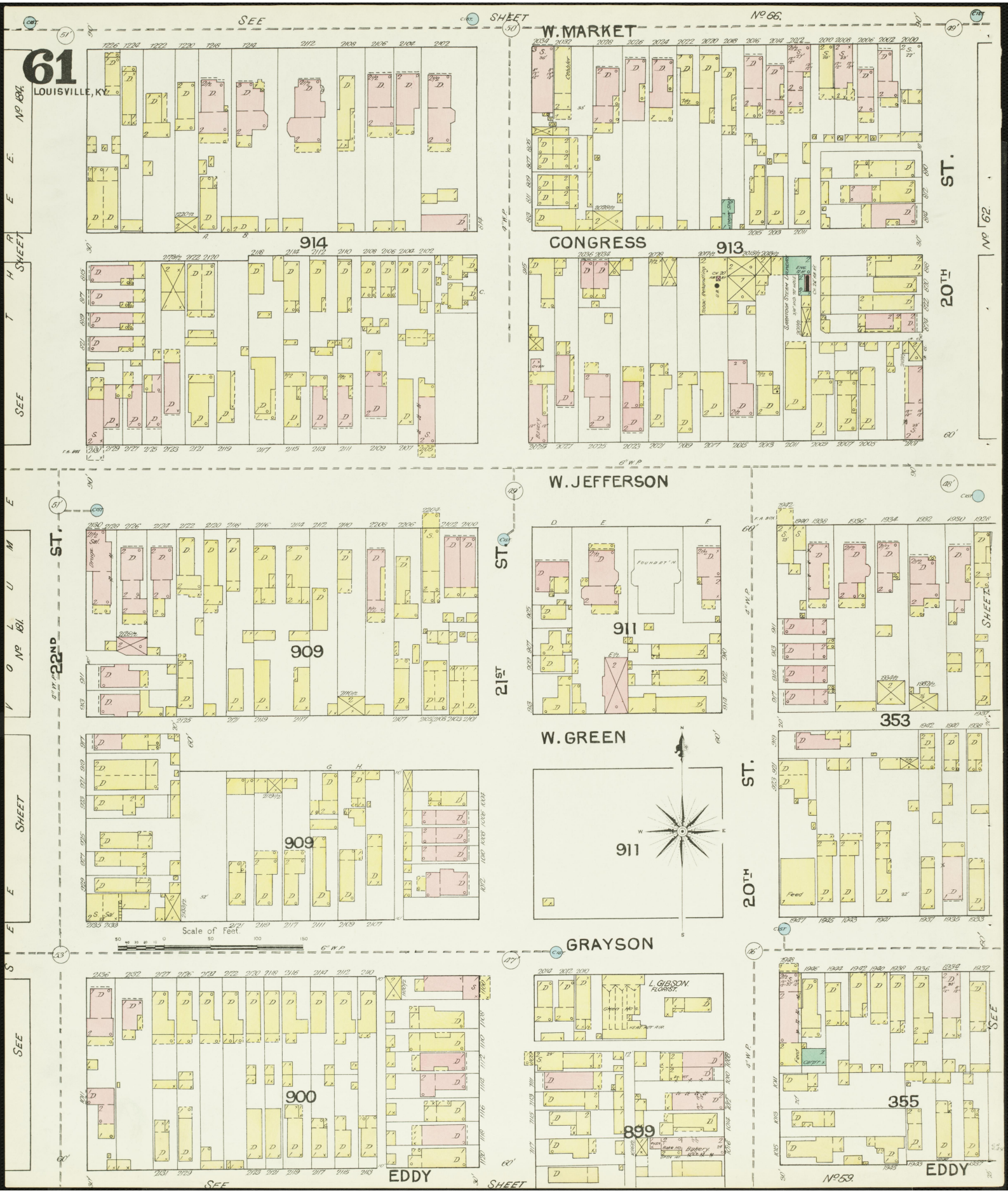
61
LOUISVILLE, KY.
SEE SHEET No 66.
W. MARKET
CONGRESS
W. JEFFERSON
W. GREEN
GRAYSON
EDDY
914
913
909
911
900
899
353
355
20TH ST.
21ST ST.
22ND ST.
Scale of Feet.
SEE SHEET No 62.
SEE SHEET No 59.

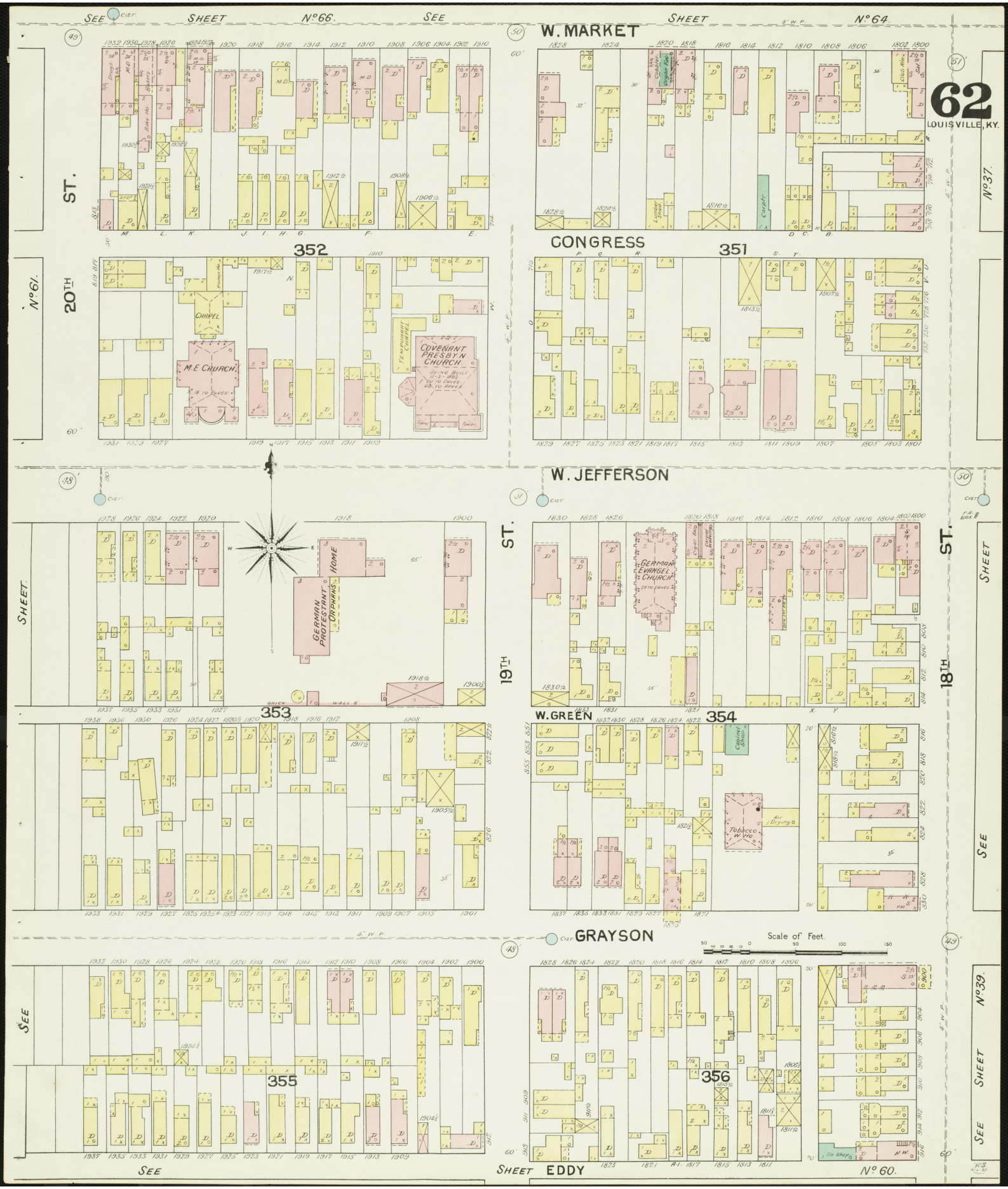
SEE SHEET No. 66.
SEE SHEET No. 64.
W. MARKET
CONGRESS
W. JEFFERSON
W. GREEN
GRAYSON
EDDY
ST.
20TH
19TH
18TH
352
351
353
354
355
356
62
LOUISVILLE, KY.
No. 61.
No. 37.
No. 39.
No. 60.
CHAPEL
M.E. CHURCH
COVENANT PRESBYN. CHURCH
GERMAN PROTESTANT ORPHANS HOME
GERMAN EVANGEL CHURCH
Tobacco W'hse
Scale of Feet.

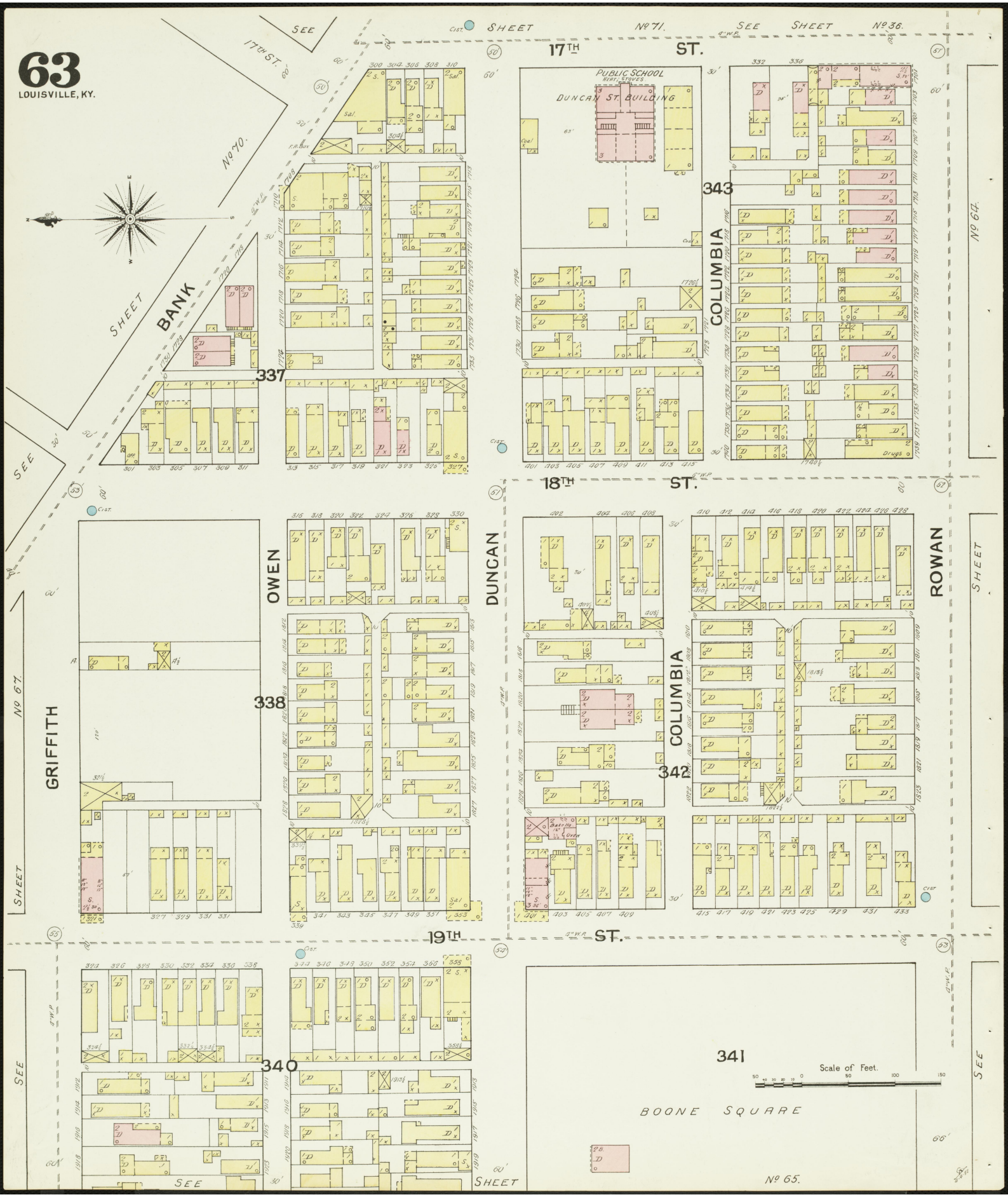
63
LOUISVILLE, KY.
SEE SHEET No 71.
SEE SHEET No 36.
17TH ST.
18TH ST.
19TH ST.
BANK
GRIFFITH
OWEN
DUNCAN
COLUMBIA
ROWAN
PUBLIC SCHOOL
DUNCAN ST. BUILDING
337
338
340
341
342
343
BOONE SQUARE
Scale of Feet.
No 70.
No 67.
No 66.
No 65.
SEE SHEET

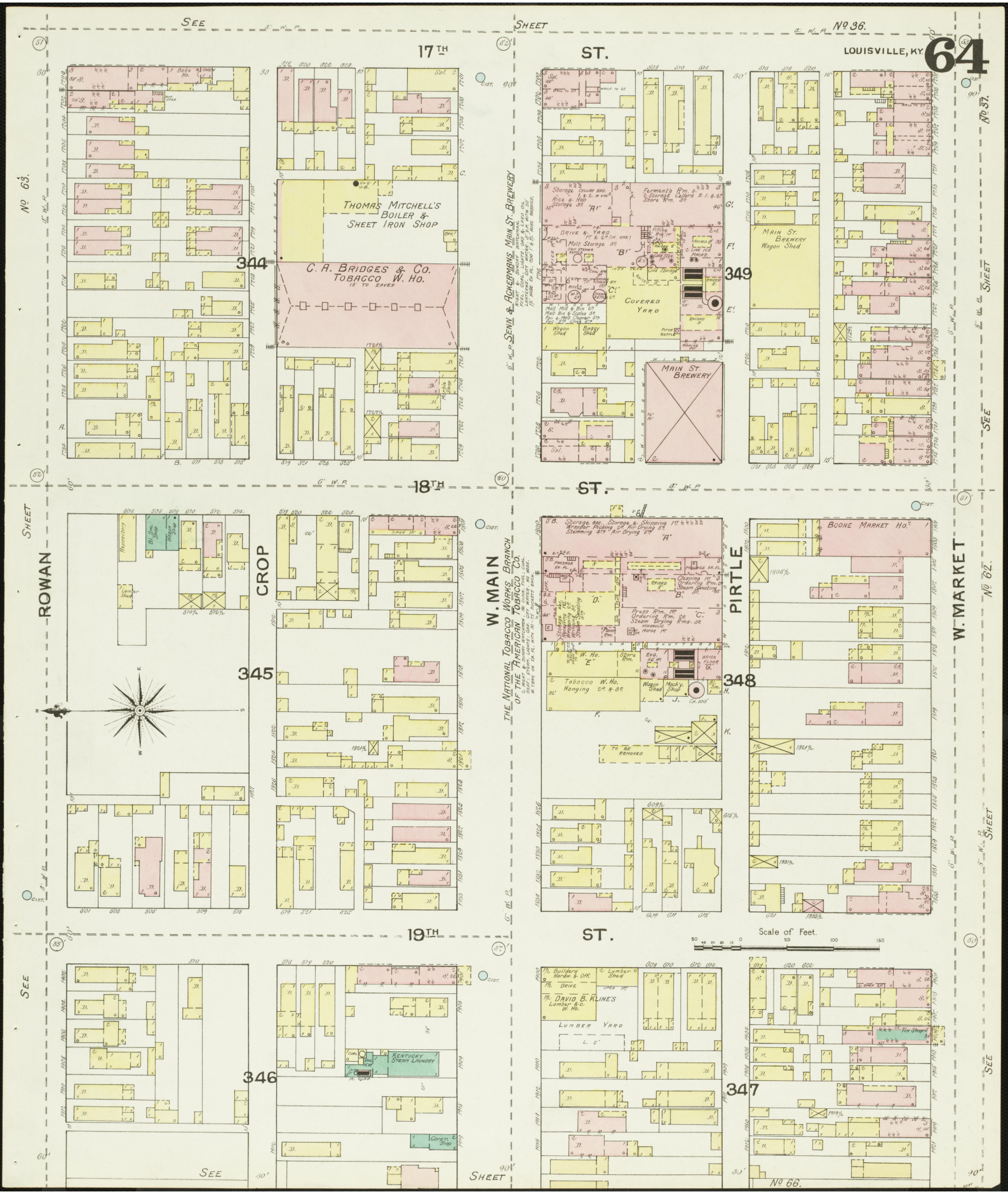

64
LOUISVILLE, KY.
SEE SHEET No. 36.
17TH ST.
18TH ST.
19TH ST.
ROWAN
CROP
W. MAIN
PIRTLE
W. MARKET
No. 63.
No. 37.
No. 62.
No. 66.
344
345
346
347
348
349
THOMAS MITCHELL'S BOILER & SHEET IRON SHOP
C. A. BRIDGES & CO. TOBACCO W. HO.
SENN & ACKERMANS MAIN ST. BREWERY
MAIN ST. BREWERY
MAIN ST. BREWERY Wagon Shed
COVERED YARD
DRIVE & YARD
Malt Storage
Wagon Shed
Buggy Shed
THE NATIONAL TOBACCO WORKS BRANCH OF THE AMERICAN TOBACCO CO.
BOONE MARKET HO.
Tobacco W. Ho. Hanging
TO BE REMOVED
KENTUCKY STEAM LAUNDRY
DAVID B. KLINE'S LUMBER YARD
Scale of Feet.

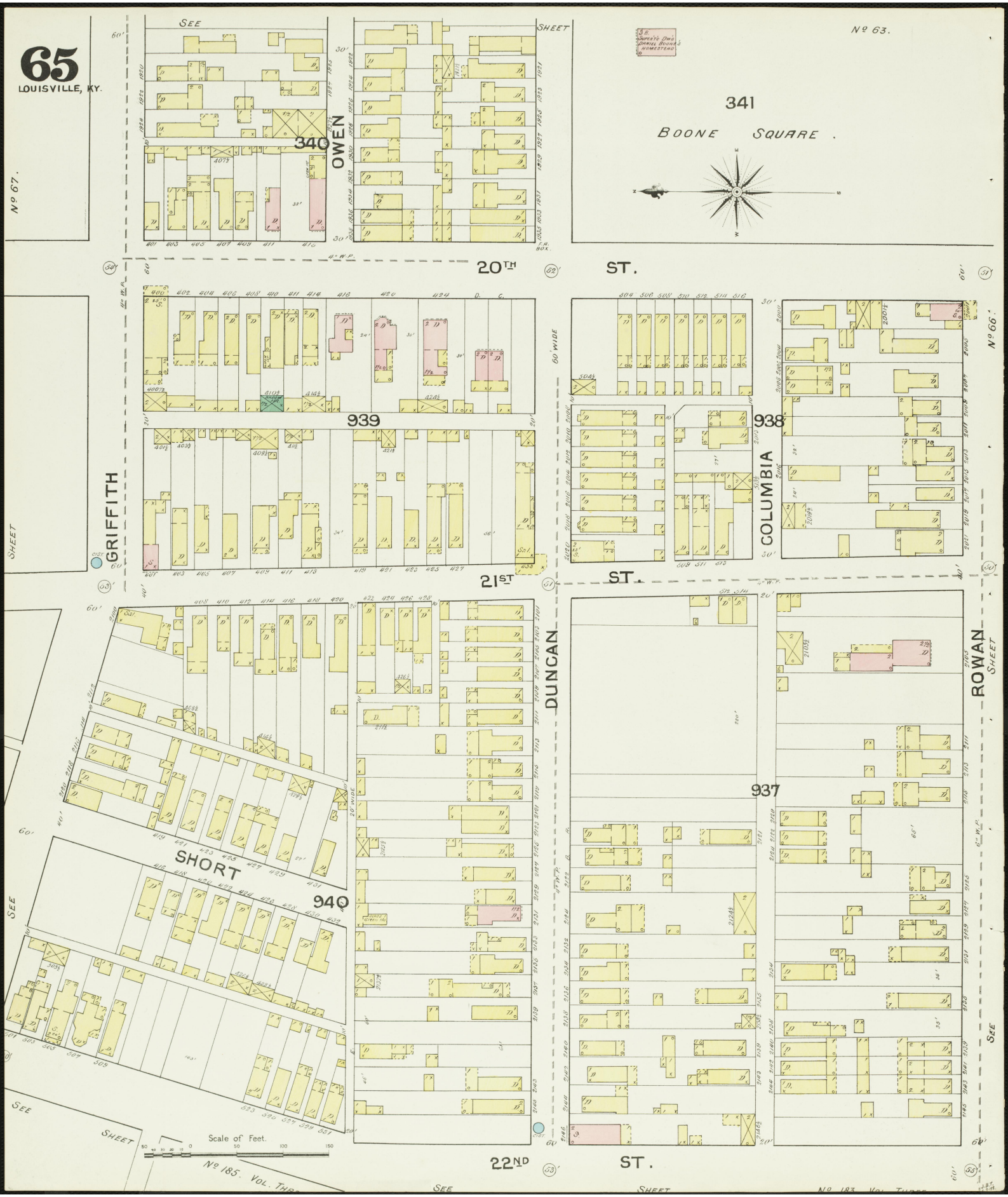
65
LOUISVILLE, KY.
SEE SHEET
Nº 63.
341
BOONE SQUARE.
340
OWEN
20TH ST.
939
938
GRIFFITH
COLUMBIA
21ST ST.
DUNCAN
ROWAN
937
SHORT
940
22ND ST.
Nº 67.
Nº 66.
Scale of Feet.
Nº 185. VOL. THREE
Nº 183. VOL. THREE

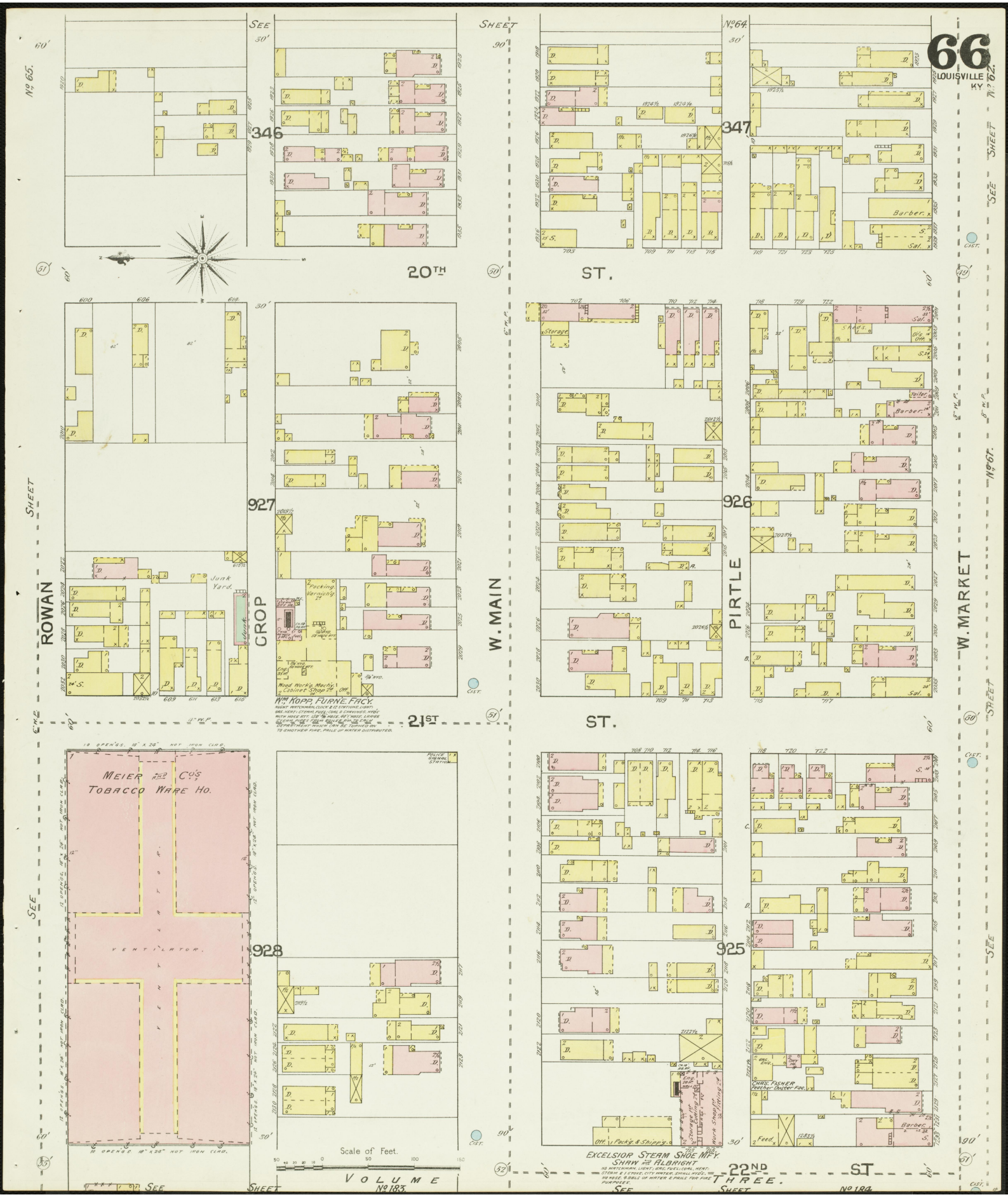
66
LOUISVILLE KY
SEE SHEET No. 65.
SEE SHEET No. 64.
SEE SHEET No. 62.
SEE SHEET No. 67.
SEE SHEET No. 183.
SEE SHEET No. 184.
346
347
20TH ST.
927
926
21ST ST.
928
925
22ND ST
ROWAN
CROP
W. MAIN
PIRTLE
W. MARKET
Junk Yard.
Junk
Packing Varnishing
Wm. KOPP, FURNE. FACY.
Wood Work'g Machy. Cabinet Shop
Storage
Barber.
Sal.
Tailor
Shops
Off. Packg. & Shipp'g.
Work Shop
Feed.
CHAS. FISHER Feather Duster Fac.
EXCELSIOR STEAM SHOE MFY.
SHAW AND ALBRIGHT
MEIER AND CO'S TOBACCO WARE HO.
VENTILATOR.
POLICE SIGNAL STATION
Scale of Feet.
VOLUME THREE.


67
LOUISVILLE, KY.
SEE SHEET No 186 VOL. 3D
22ND ST.
ST. XAVIER
GILLIGAN
956
No 68.
No 65.
SHORT ST.
GRIFFITH
952
21ST ST.
955
954
ST. XAVIER
BANK
CROMIE
SEE SHEET
20TH ST.
(60' WIDE)
LOUISVILLE EXCELSIOR WORKS
954
No 69.
SEE THIS SHEET BELOW.
19TH ST.
339
No 63.
GRIFFITH
BANK
No 70.
SEE SHEET No 69
SEE THIS SHEET DETACHED
Scale of Feet.


68
LOUISVILLE, KY.
HIGH AV.
HIGH ALLEY
328
329
FOUNDRY
SCANLON AND CO. Mfr. of Iron, Wood and Slate Mantels, Grates, Stoves &c.
PORTLAND AV.
21ST ST.
LUMBER THREE
327
LYTLE
CROMIE
SHEET
SEE
E.J. COMSTOCK LUMBER YARD
Lumber Ho.
327
BANK
SHEET
SEE
Scale of Feet.
No. 69.
No. 67.

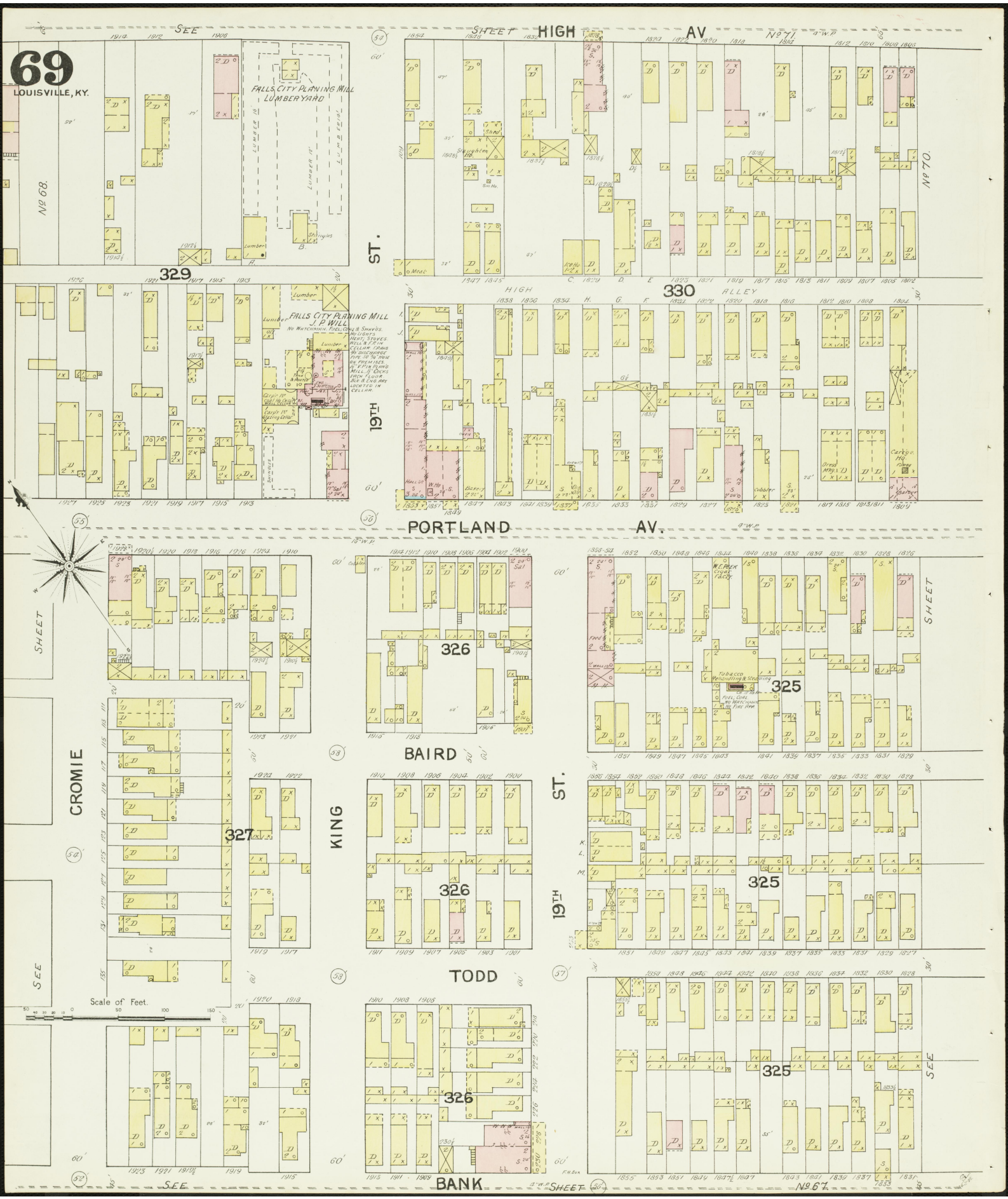
69
LOUISVILLE, KY.
SEE SHEET No 71
HIGH AV
No 68.
No 70.
FALLS CITY PLANING MILL LUMBERYARD
FALLS CITY PLANING MILL J. P. WILL
329
330
HIGH ALLEY
19TH ST.
PORTLAND AV.
SHEET
CROMIE
KING
BAIRD
TODD
BANK
326
327
325
Scale of Feet.
SEE SHEET No 67


70
LOUISVILLE, KY.
SEE SHEET No 71.
HIGH AV.
HIGH ALLEY.
PORTLAND AV.
BAIRD
TODD
BANK
LYTLE
18TH ST.
17TH ST.
330
313
324
323
SEE SHEET No 67
SEE SHEET No 63.
SEE SHEET No 71.
Scale of Feet.
JAMES CLARK. TOBACCO W. HO.
ALFRED LEWIS MFG CO.
Tobacco W. Ho. & Rehandling.
Steam Dry Rm.
Air Drying Attic.
Wagon Shop
Wood Shop
Drugs
Cooper Shop
Watch Mkr.
Vac.

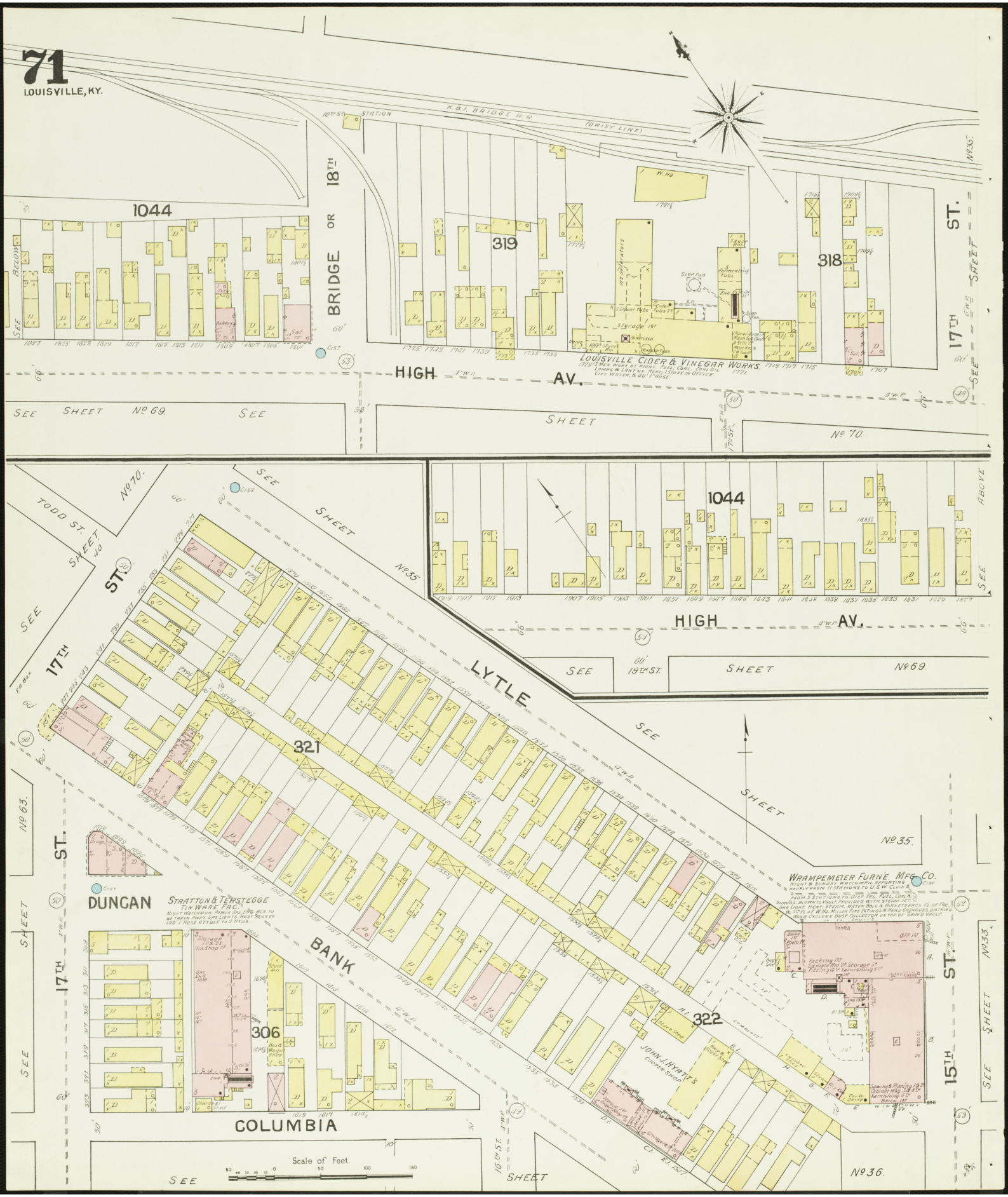
71
LOUISVILLE, KY.
K. & I. BRIDGE R.R.
(DAISY LINE)
18TH ST. STATION
BRIDGE OR 18TH
1044
319
318
17TH ST.
HIGH AV.
LOUISVILLE CIDER & VINEGAR WORKS.
SEE SHEET No 69.
SEE SHEET No 70.
SEE SHEET No 35.
TODD ST.
17TH ST.
LYTLE
321
DUNCAN
STRATTON & TERSTEGGE TIN WARE FAC.
BANK
306
COLUMBIA
322
JOHN J. HYATT'S COOPER SHOP
WRAMPEMEIER FURNE MFG. CO.
15TH ST.
SEE SHEET No 33.
SEE SHEET No 36.
SEE SHEET No 63.
SEE SHEET No 70.
SEE 19TH ST.
SEE ABOVE
Scale of Feet.

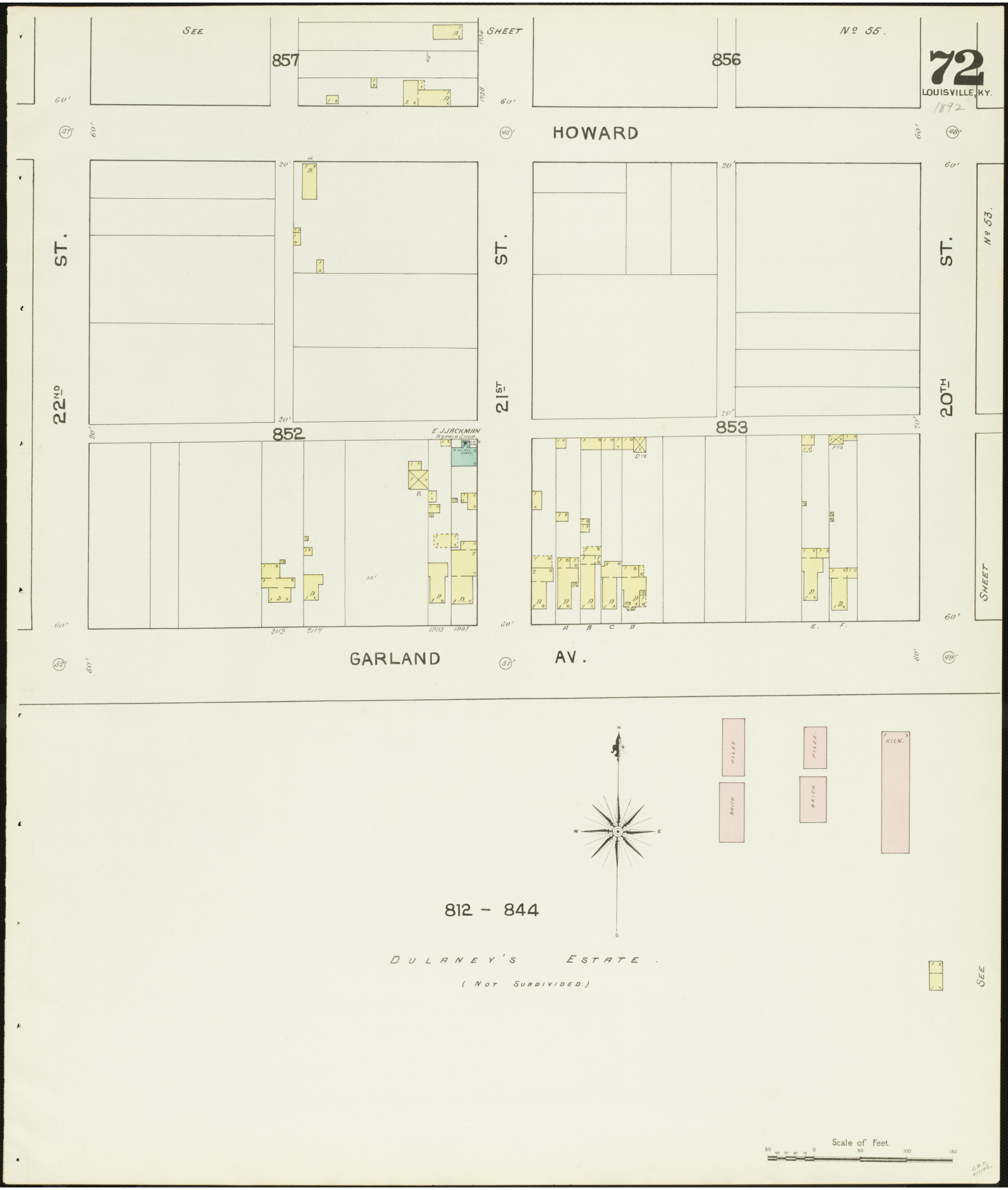
SEE
857
SHEET
856
No 55.
72
LOUISVILLE, KY.
1892
HOWARD
22ND ST.
21ST ST.
20TH ST.
No 53.
852
853
E. J. JACKMAN
REPAIR SHOP.
GARLAND AV.
SHEET
812 - 844
DULANEY'S ESTATE.
(NOT SUBDIVIDED)
PILES
BRICK
PILES
BRICK
KILN.
SEE
Scale of Feet.

THE TERRITORY COVERED BY THIS SHEET AS SHOWN ON KEY MAP, IS ABSOLUTELY VACANT.

WHEN IT SHALL BE BUILT UPON, SURVEYS WILL BE MADE.

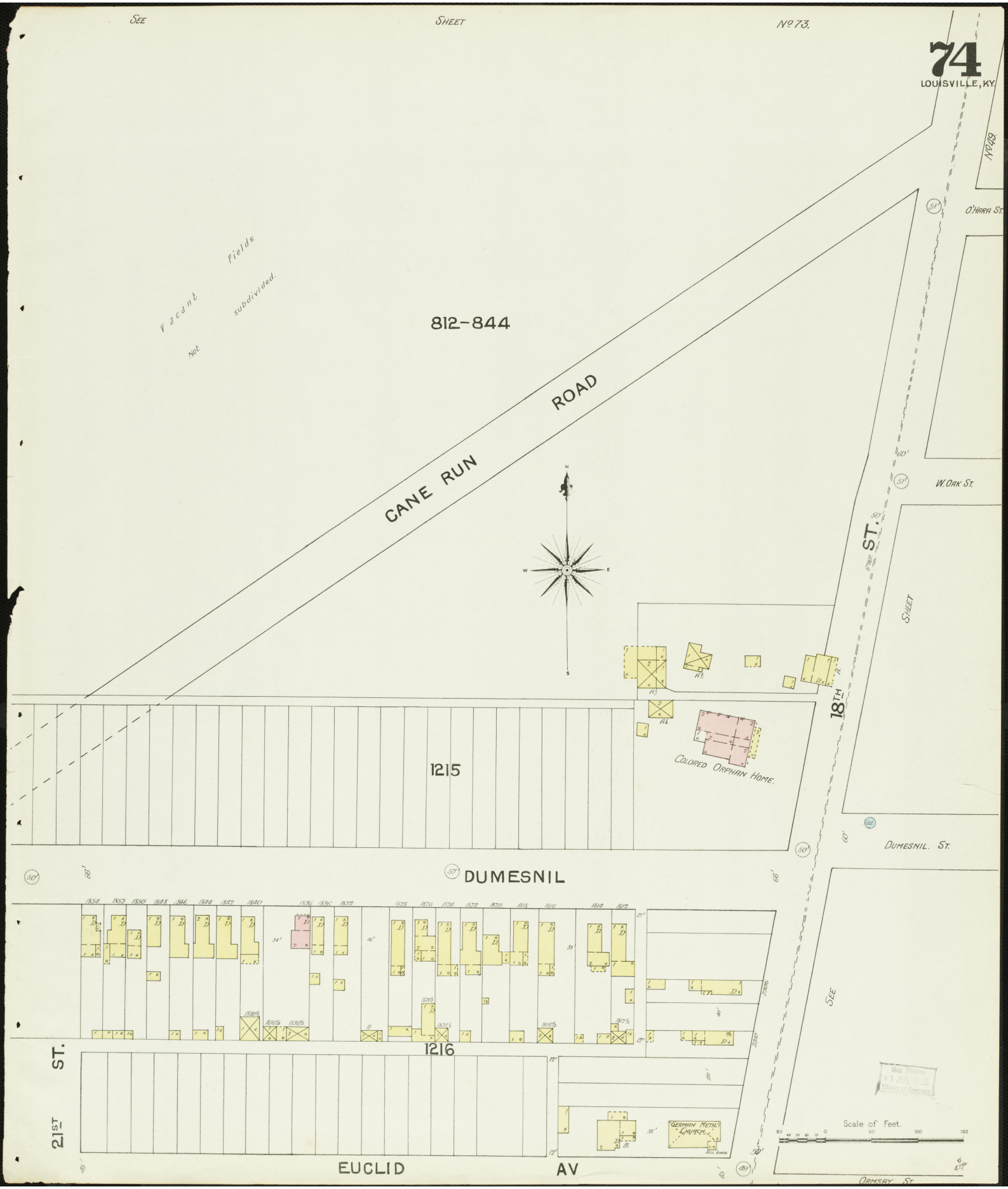
See Sheet No 73.
74
LOUISVILLE, KY.
No 49.
O'Hara St.
Vacant Fields Not subdivided.
812-844
CANE RUN ROAD
W. Oak St.
18TH ST.
Sheet
1215
Colored Orphan Home.
Dumesnil St.
DUMESNIL
1216
21ST ST.
EUCLID AV
German Meth. Church
See
Scale of Feet.
Ormsby St.

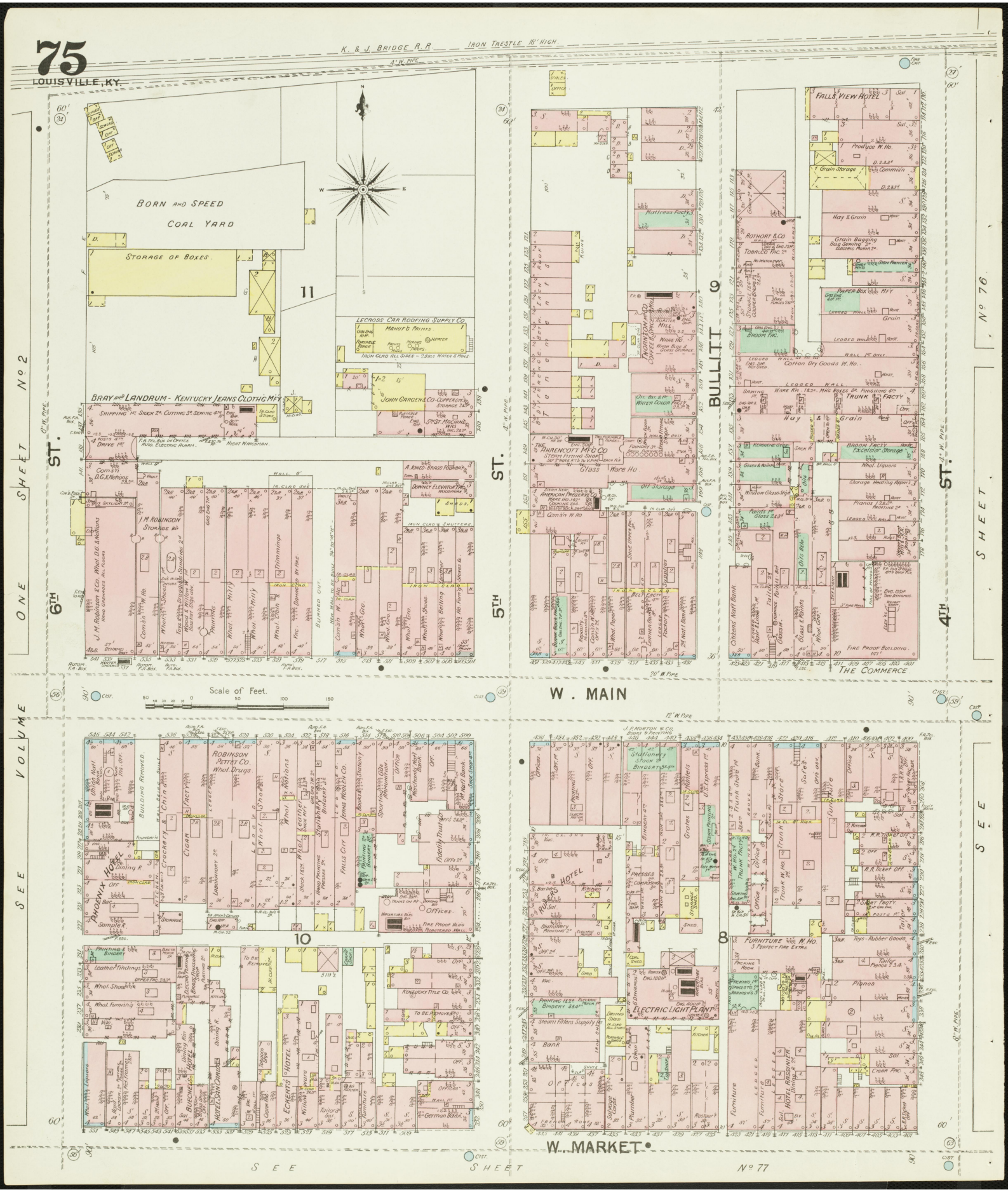
75
LOUISVILLE, KY.
K. & J. BRIDGE R.R.
IRON TRESTLE 18' HIGH
BORN AND SPEED COAL YARD
STORAGE OF BOXES
11
LECROSS CAR ROOFING SUPPLY CO.
BRAY AND LANDRUM - KENTUCKY JEANS CLOTHG MFY
JOHN GARGEN & CO. COPPERSMS STORAGE
6TH ST.
5TH ST.
4TH ST.
BULLITT
9
FALLS VIEW HOTEL
THE AHRENCOTT MFG CO
THE COMMERCE
W. MAIN
Scale of Feet.
10
ROBINSON PETTET CO. Whol. Drugs
ONDEWIX HOTEL
8
FURNITURE W. HO.
ELECTRIC LIGHT PLANT
W. MARKET
SEE SHEET No 2
SEE VOLUME ONE
SEE SHEET No 76
SEE SHEET No 77

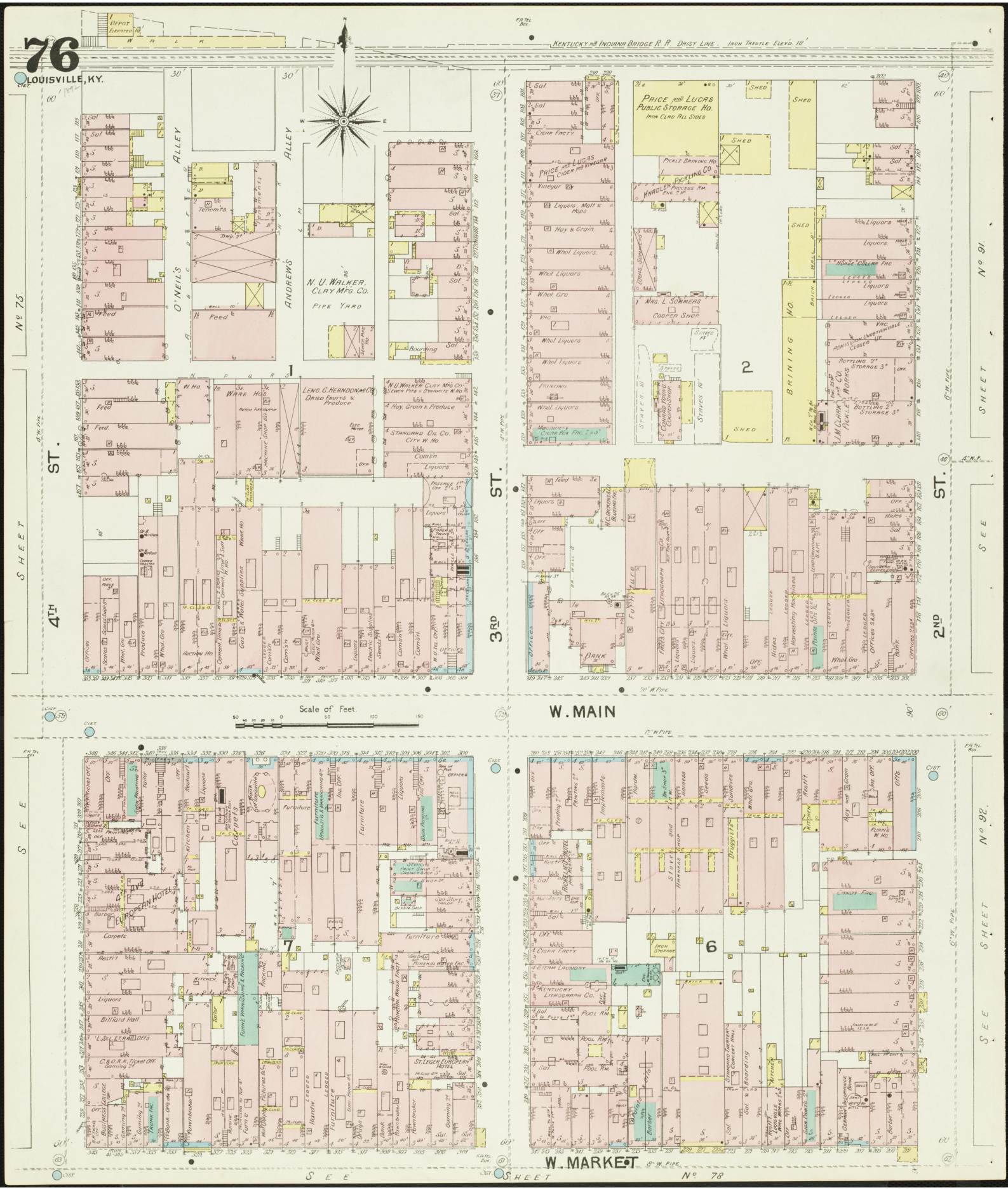
76
LOUISVILLE, KY.
KENTUCKY AND INDIANA BRIDGE R. R. DAISY LINE. IRON TRESTLE ELEVD. 18'
N. U. WALKER, CLAY MFG. CO.
PIPE YARD
PRICE AND LUCAS PUBLIC STORAGE HO.
IRON CLAD ALL SIDES
LENG. G. HERNDON AND CO. DRIED FRUITS & PRODUCE
STANDARD OIL CO. CITY W. HO.
W. MAIN
W. MARKET
4TH ST.
3RD ST.
2ND ST.
SEE SHEET No. 75
SEE SHEET No. 91
SEE SHEET No. 92
SEE SHEET No. 78
Scale of Feet.
1
2
6
7

77

LOUISVILLE, KY.

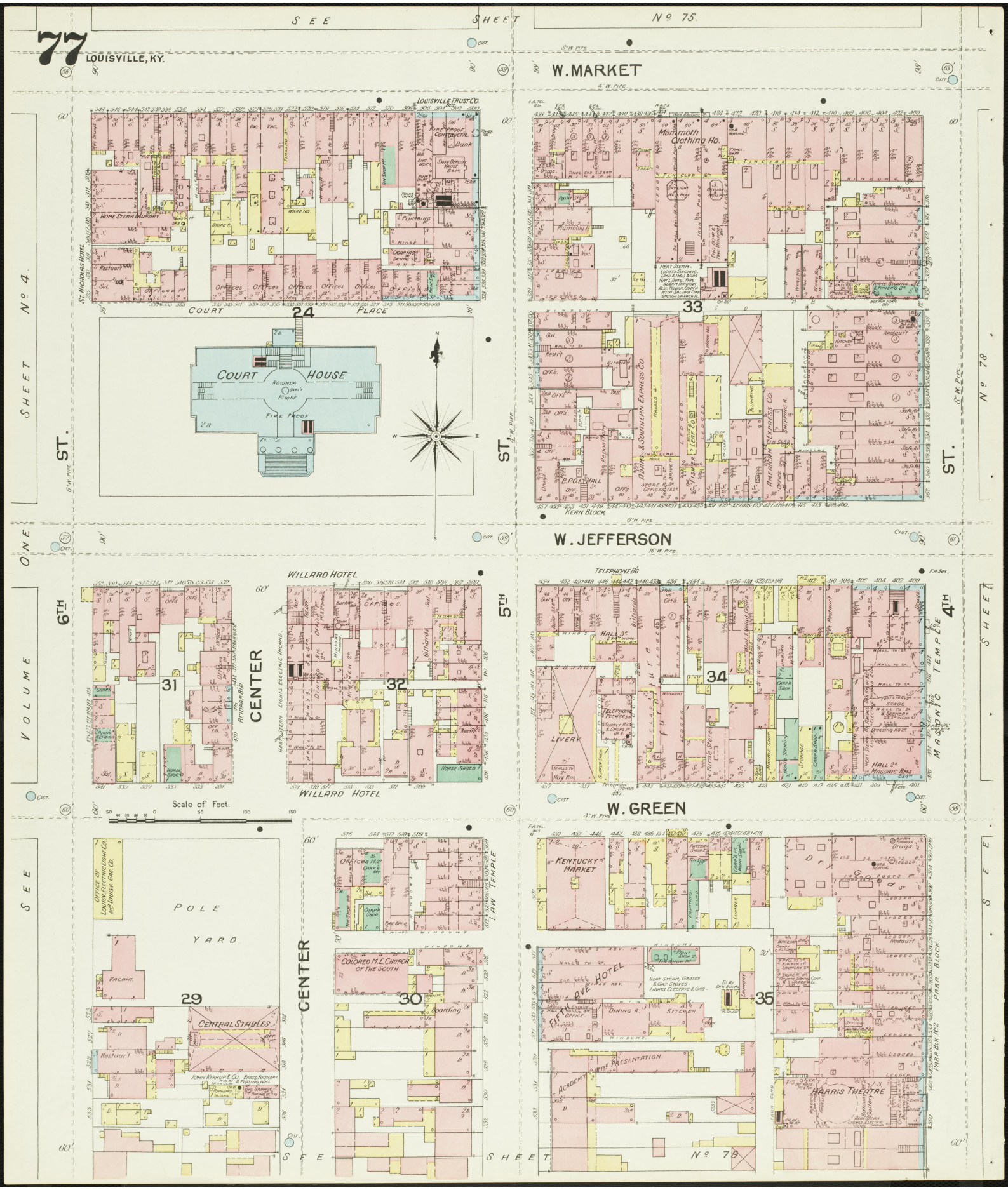

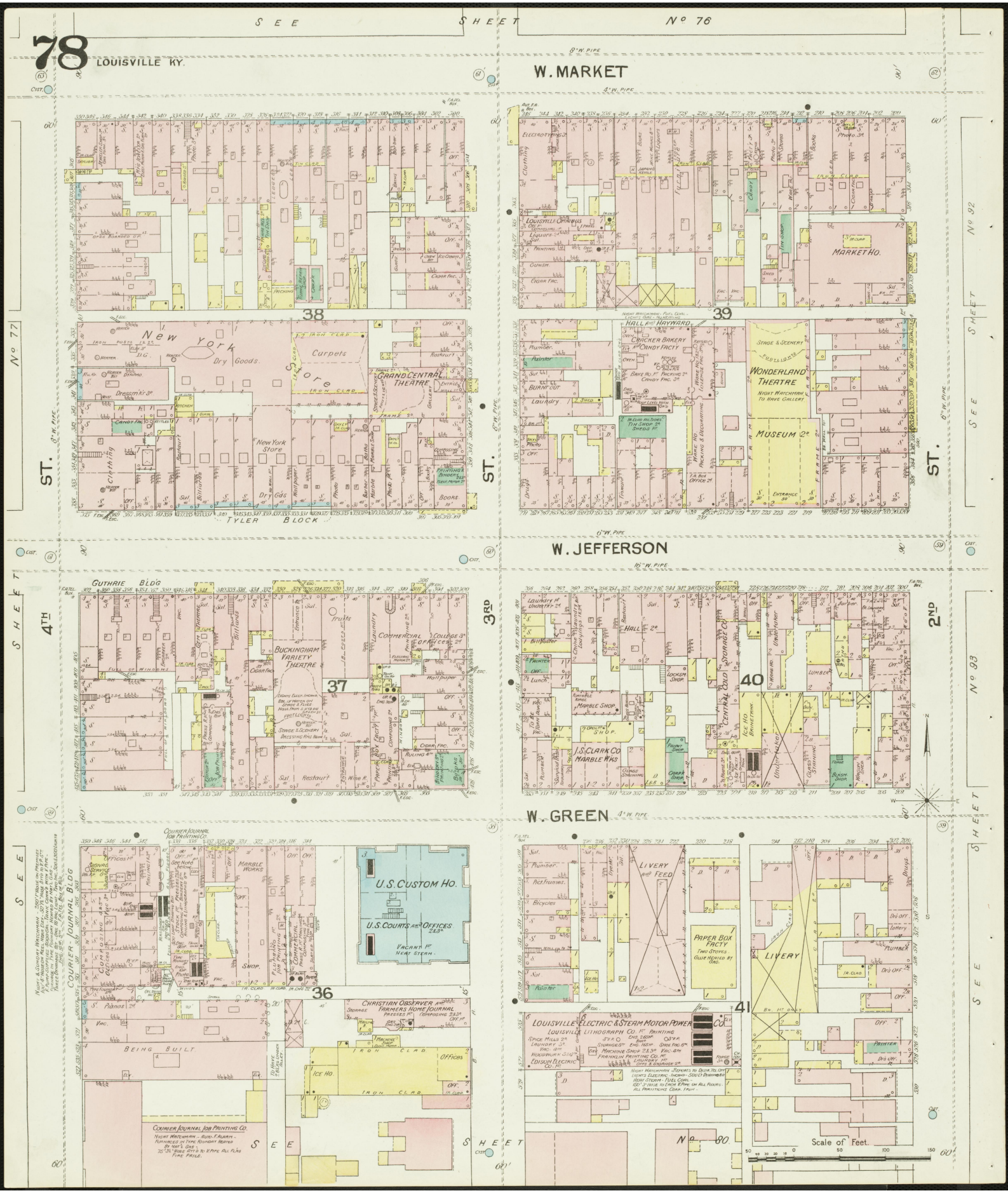
78
LOUISVILLE KY.
SEE SHEET No 76
W. MARKET
W. JEFFERSON
W. GREEN
4TH ST.
3RD ST.
2ND ST.
No 77
No 92
No 93
38
39
37
40
36
41
New York Store
Dry Goods
Carpets
GRAND CENTRAL THEATRE
TYLER BLOCK
MARKET HO.
WONDERLAND THEATRE
MUSEUM
GUTHRIE BLDG
BUCKINGHAM VARIETY THEATRE
COMMERCIAL OFFICES
J.S. CLARK CO MARBLE WKS
CENTRAL COLD STORAGE CO
U.S. CUSTOM HO.
U.S. COURTS AND OFFICES
COURIER JOURNAL BLDG
BEING BUILT
CHRISTIAN OBSERVER AND FARMERS HOME JOURNAL
LIVERY AND FEED
PAPER BOX FACTY
LIVERY
LOUISVILLE ELECTRIC & STEAM MOTOR POWER CO
COURIER JOURNAL JOB PRINTING CO.
Scale of Feet.

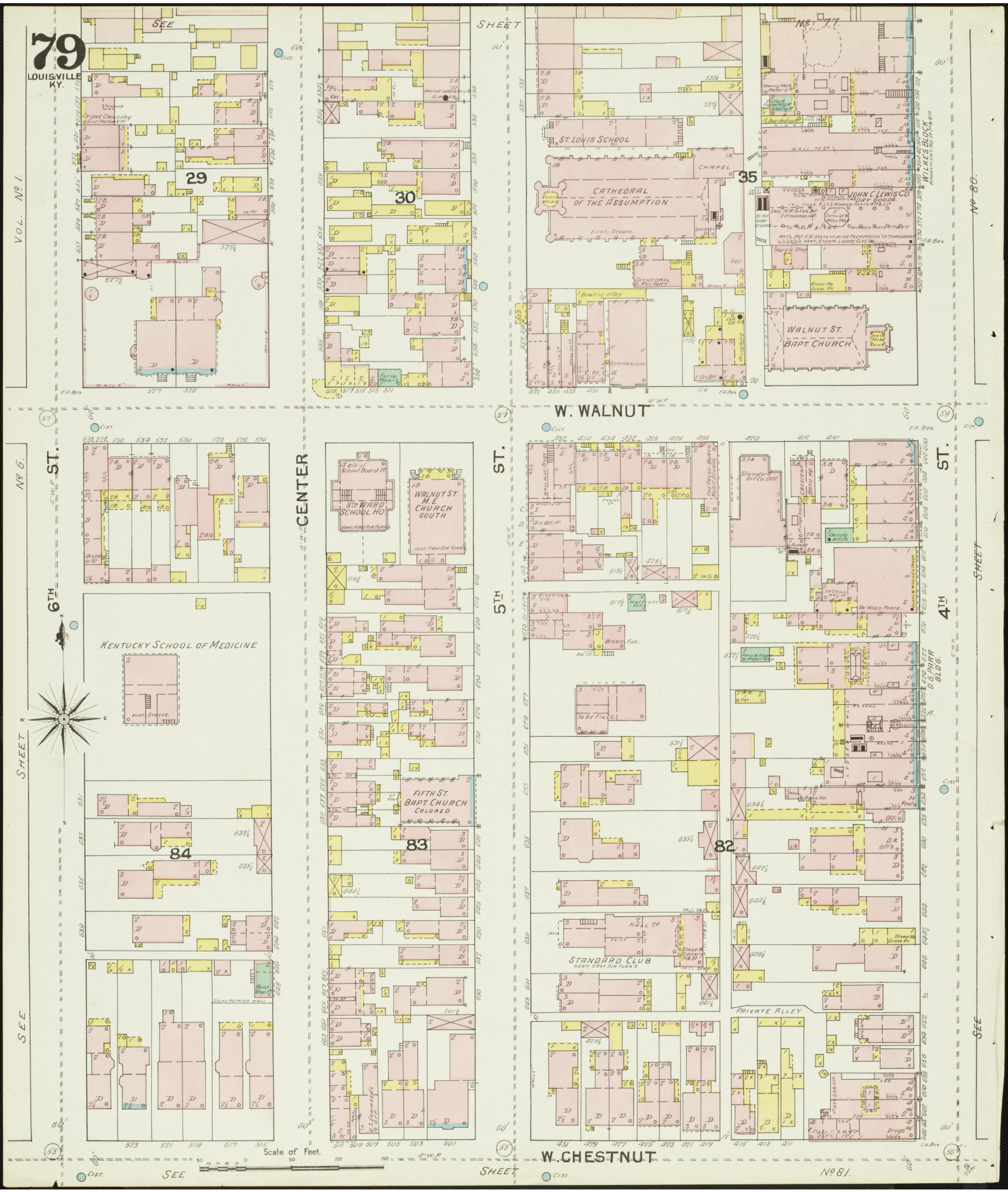
79
LOUISVILLE KY.
SEE SHEET No. 77
VOL. No. 1.
No. 80.
No. 6.
No. 81.
W. WALNUT
W. CHESTNUT
6TH ST.
5TH ST.
4TH ST.
CENTER
29
30
35
84
83
82
ST. LOUIS SCHOOL
CHAPEL
CATHEDRAL OF THE ASSUMPTION
CATHEDRAL RECTORY
Bowling Alley
Gymnasium
JOHN C. LEWIS CO. DRY GOODS
WILKES BLOCK
WALNUT ST. BAPT. CHURCH
KENTUCKY SCHOOL OF MEDICINE
8TH WARD SCHOOL HO.
WALNUT ST. M.E. CHURCH SOUTH
FIFTH ST. BAPT. CHURCH COLORED
STANDARD CLUB
PRIVATE ALLEY
D.G. PARR BLDG.
Scale of Feet.

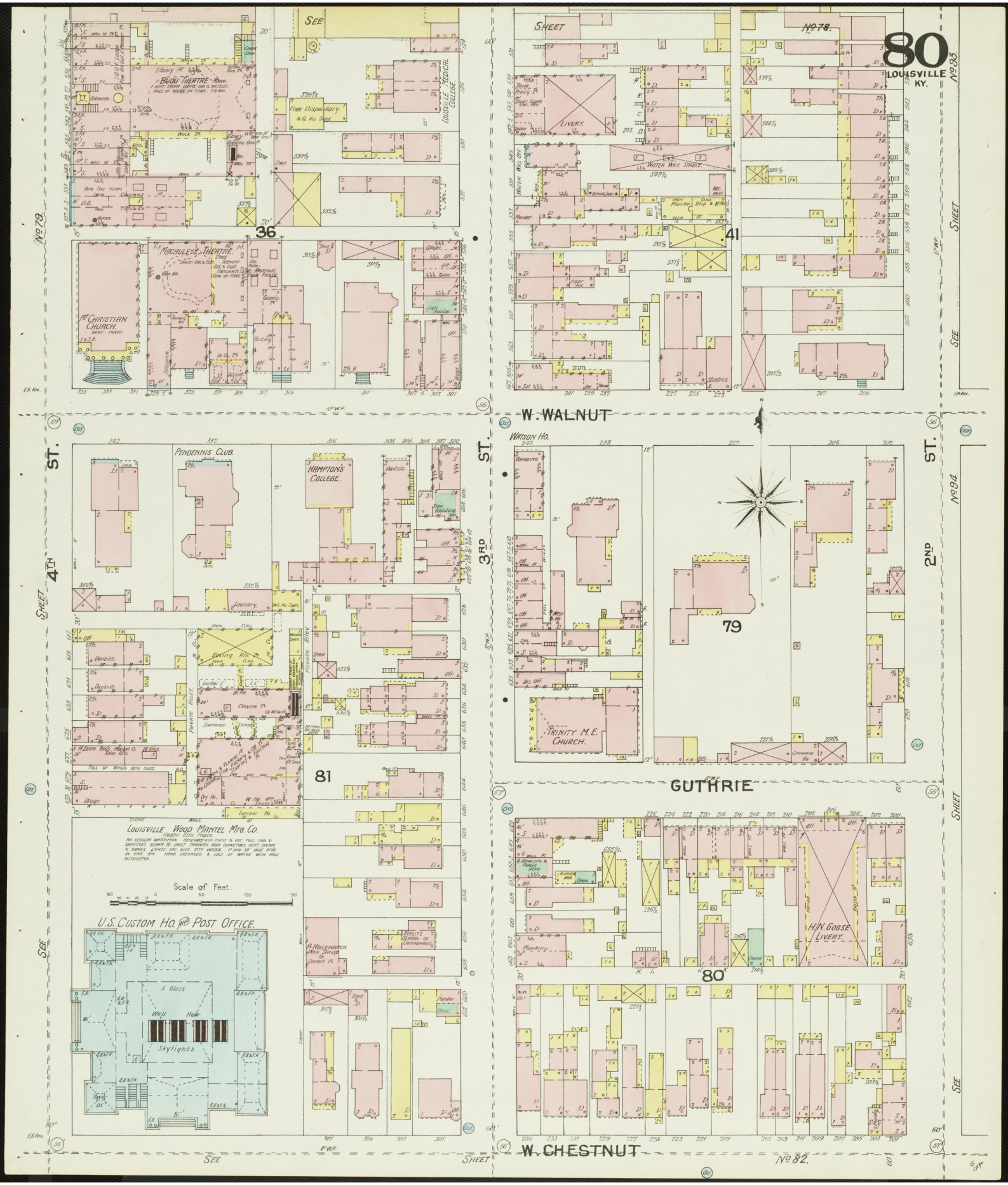
80
LOUISVILLE KY.
SEE SHEET No 78.
No 79.
No 93.
No 94.
No 82.
W. WALNUT
GUTHRIE
W. CHESTNUT
4TH ST.
3RD ST.
2ND ST.
BIJOU THEATRE
Free Dispensary
LOUISVILLE MEDICAL COLLEGE
MACAULEY'S THEATRE
1ST CHRISTIAN CHURCH
LIVERY
WATER WKS. STABLE
PENDENNIS CLUB
HAMPTON'S COLLEGE
WATSON HO.
TRINITY M.E. CHURCH
LOUISVILLE WOOD MANTEL MFG. CO.
Scale of Feet.
U.S. CUSTOM HO. AND POST OFFICE
Well Hole
Skylights
H.N. GOOSE LIVERY
36
41
79
81
80

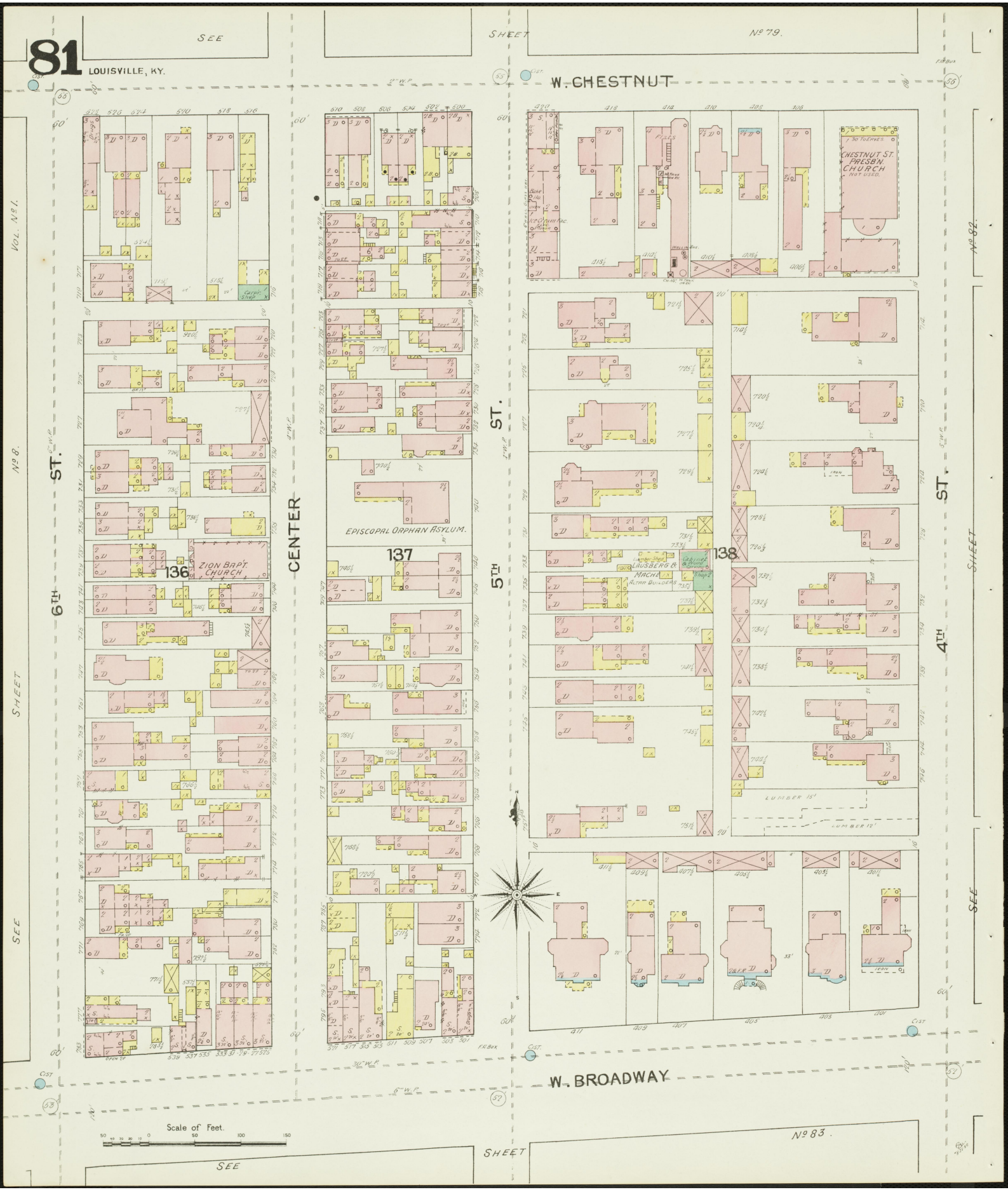
81
LOUISVILLE, KY.
SEE
SHEET
Nº 79.
W. CHESTNUT
CHESTNUT ST. PRESB'N. CHURCH
NOT USED.
Nº 82.
VOL. Nº 1.
Nº 8.
6TH ST.
CENTER
5TH ST.
4TH ST.
EPISCOPAL ORPHAN ASYLUM.
ZION BAPT. CHURCH
136
137
138
LAUSBERG & MACHE
ALTAR BUILDERS
LUMBER 15'
LUMBER 12'
W. BROADWAY
Nº 83.
Scale of Feet.
50 40 30 20 10 0 50 100 150

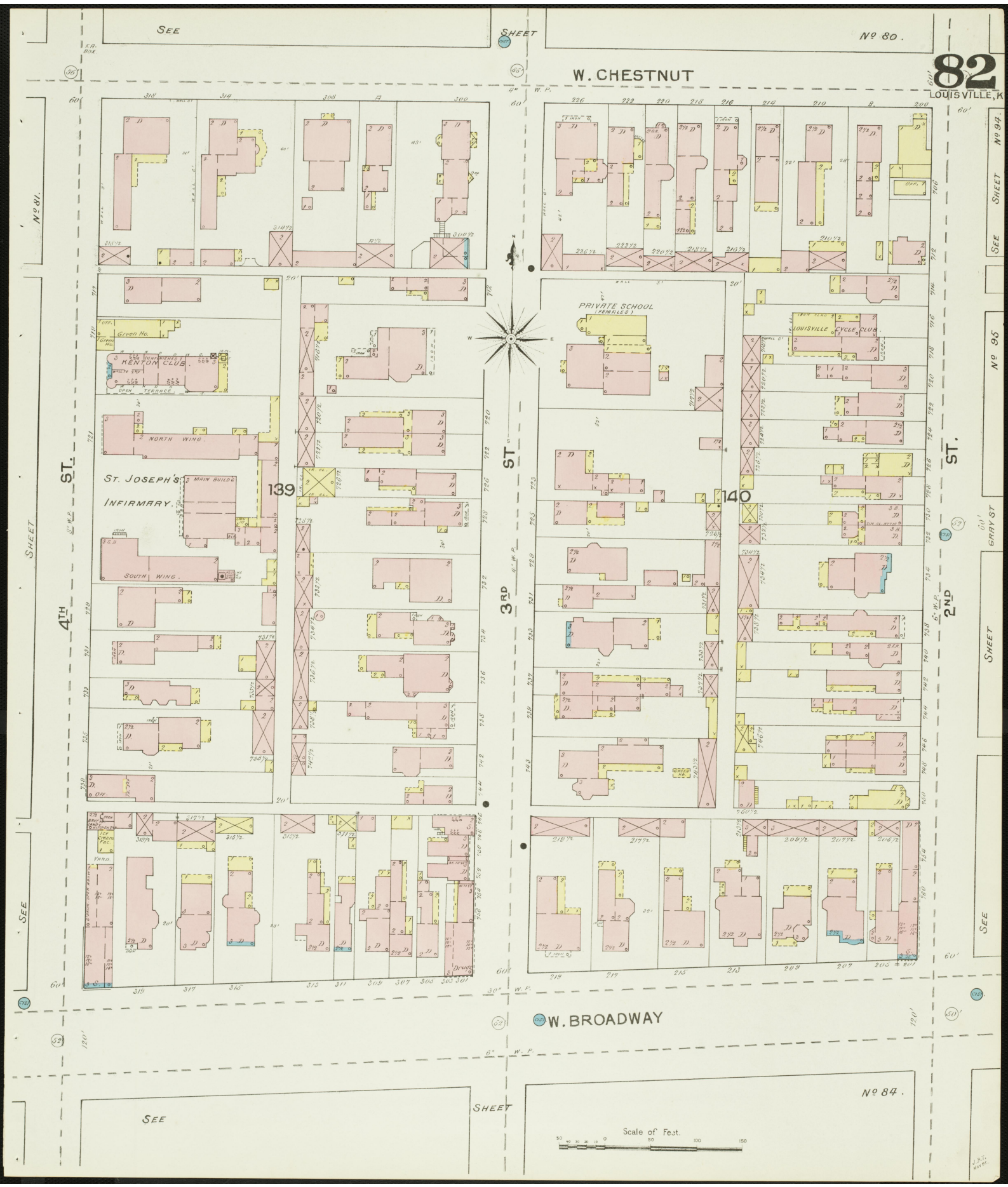
82
LOUISVILLE, K
W. CHESTNUT
W. BROADWAY
4TH ST.
3RD ST.
2ND ST.
139
140
ST. JOSEPH'S INFIRMARY.
MAIN BUILD'G.
NORTH WING.
SOUTH WING.
KENTON CLUB.
PRIVATE SCHOOL (FEMALES)
LOUISVILLE CYCLE CLUB.
GRAY ST
SEE SHEET No 81.
SEE SHEET No 94.
SEE SHEET No 95.
SEE SHEET No 84.
SEE SHEET
No 80.
Scale of Feet.

83

LOUISVILLE, KY.

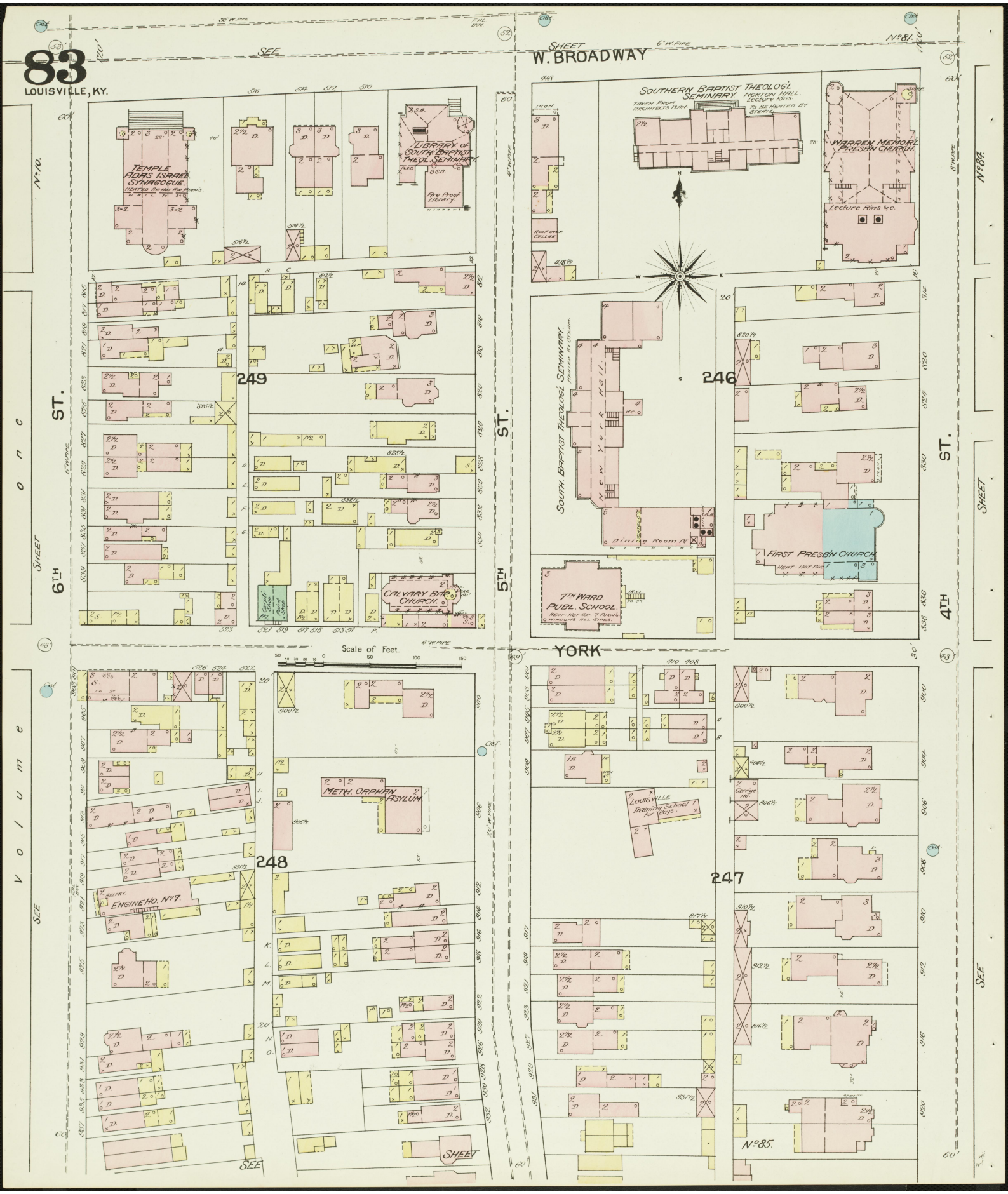

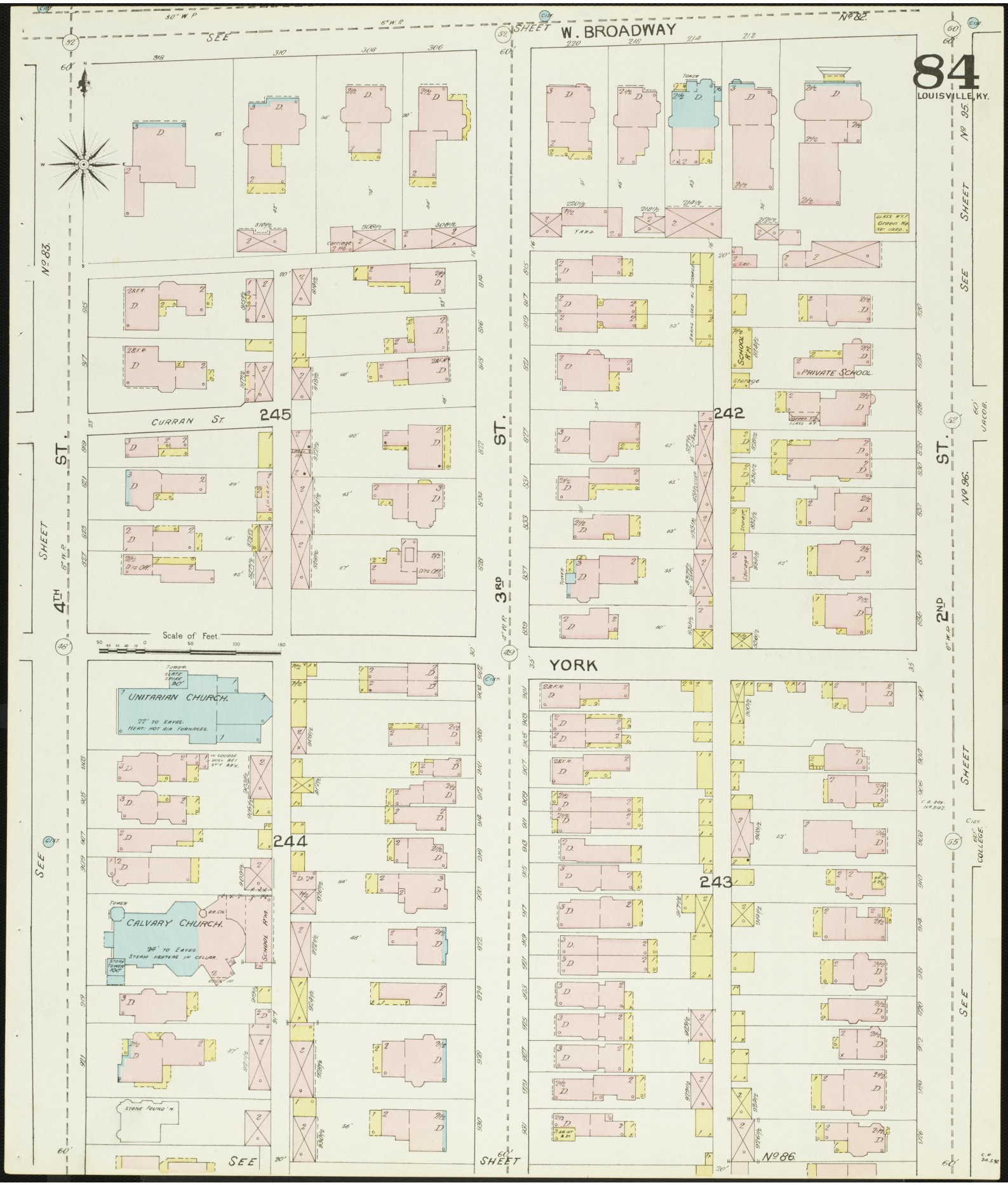
84
LOUISVILLE, KY.
W. BROADWAY
CURRAN ST.
YORK
4TH ST.
3RD ST.
2ND ST.
245
242
244
243
UNITARIAN CHURCH.
CALVARY CHURCH.
PRIVATE SCHOOL.
SCHOOL A'M
Scale of Feet.
SEE SHEET
No 83.
No 85.
No 86.
No 96.
COLLEGE.

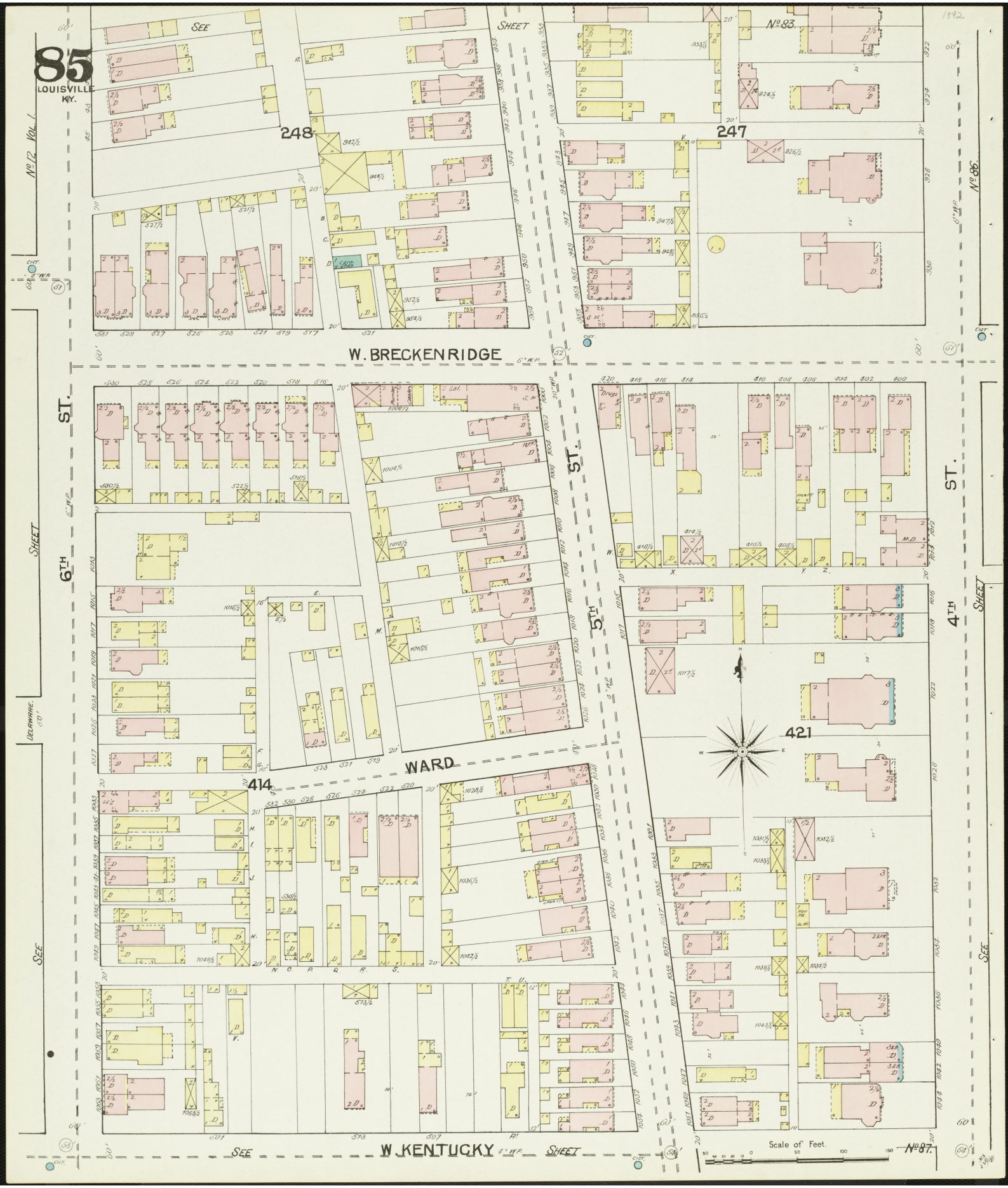
85
LOUISVILLE KY.
SEE SHEET No 83.
No 12 VOL. 1.
No 86.
248
247
W. BRECKENRIDGE
6TH ST.
5TH ST.
4TH ST.
WARD
414
421
DELAWARE
SEE
W. KENTUCKY
SEE SHEET No 87.
Scale of Feet.

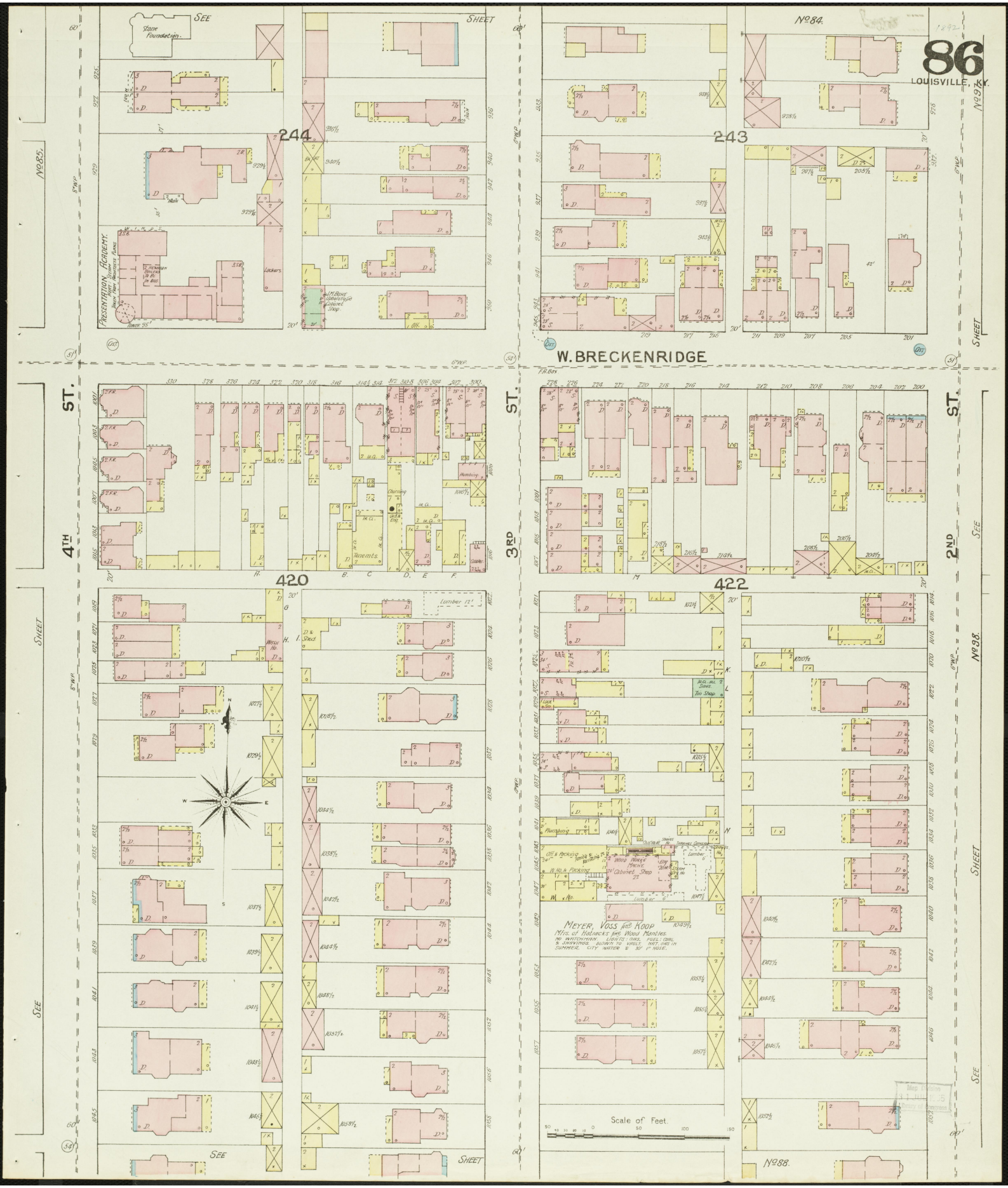
86
LOUISVILLE, KY.
SEE SHEET
No. 84.
No. 85.
No. 98.
No. 88.
244
243
420
422
W. BRECKENRIDGE
4TH ST.
3RD ST.
2ND ST.
Stone Foundation
PRESENTATION ACADEMY
Lockers
Tenemts.
Churning
Plumbing
Cabinet Shop
Tin Shop
Plumbing
Off. & Packing
Wood Works
Cabinet Shop
Lumber
MEYER, VOSS AND KOOP
Mfrs. of Hatracks and Wood Mantles.
NO WATCHMAN. LIGHTS: GAS. FUEL: COAL & SHAVINGS. BLOWN TO WALL. NAT. GAS IN SUMMER. CITY WATER 3/4" 30' 1" HOSE.
Scale of Feet.
Map Division
Library of Congress

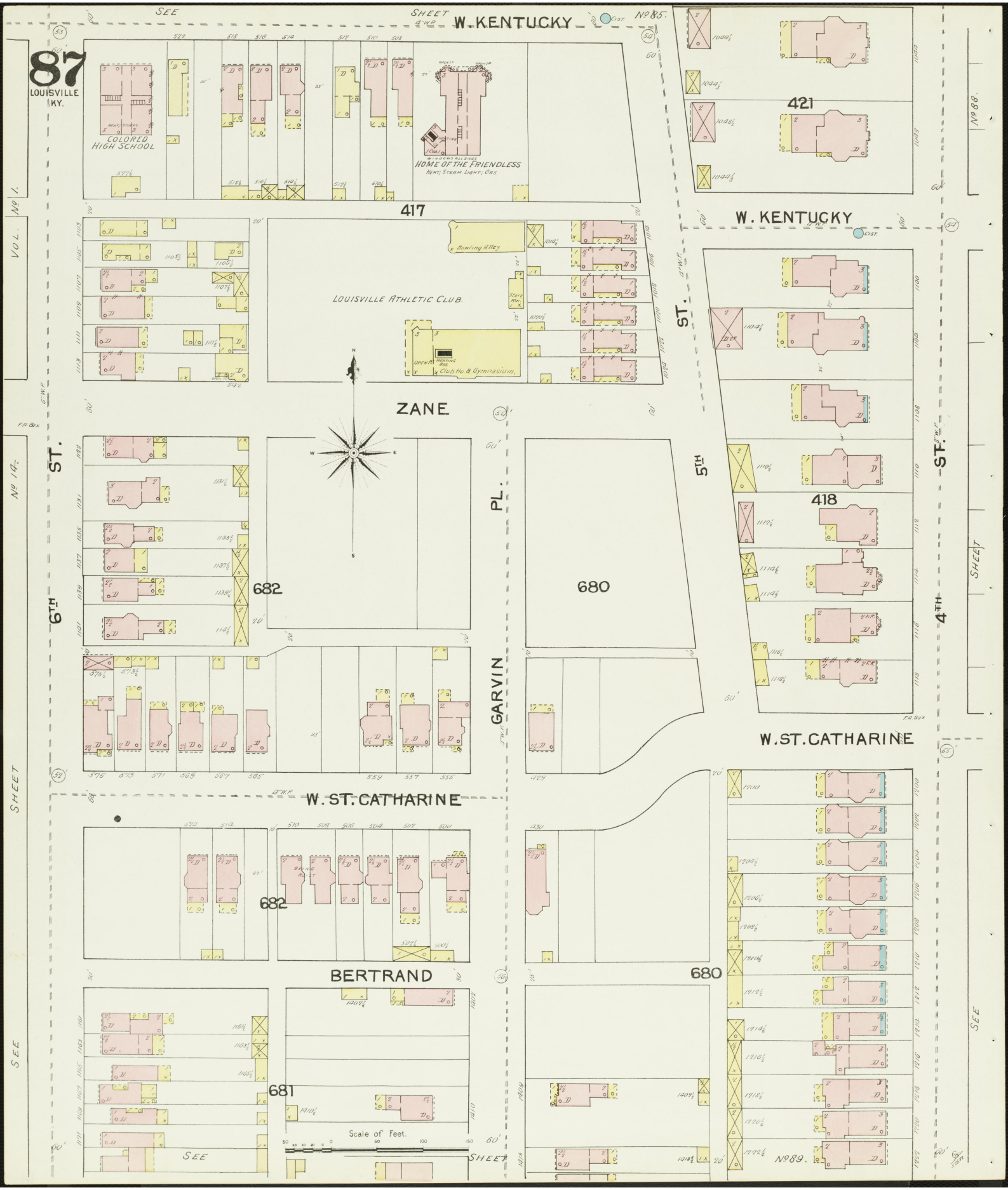
87
LOUISVILLE KY.
SEE SHEET No 85.
W. KENTUCKY
COLORED HIGH SCHOOL
HOME OF THE FRIENDLESS
HEAT; STEAM. LIGHT; GAS.
417
421
W. KENTUCKY
LOUISVILLE ATHLETIC CLUB.
Bowling Alley
Club Ho. & Gymnasium.
ZANE
682
680
418
6TH ST.
5TH ST.
4TH ST.
GARVIN PL.
W. ST. CATHARINE
W. ST. CATHARINE
682
BERTRAND
680
681
Scale of Feet.
SEE SHEET No 89.
SEE SHEET No 1.
VOL. No 14.
SEE SHEET No 88.

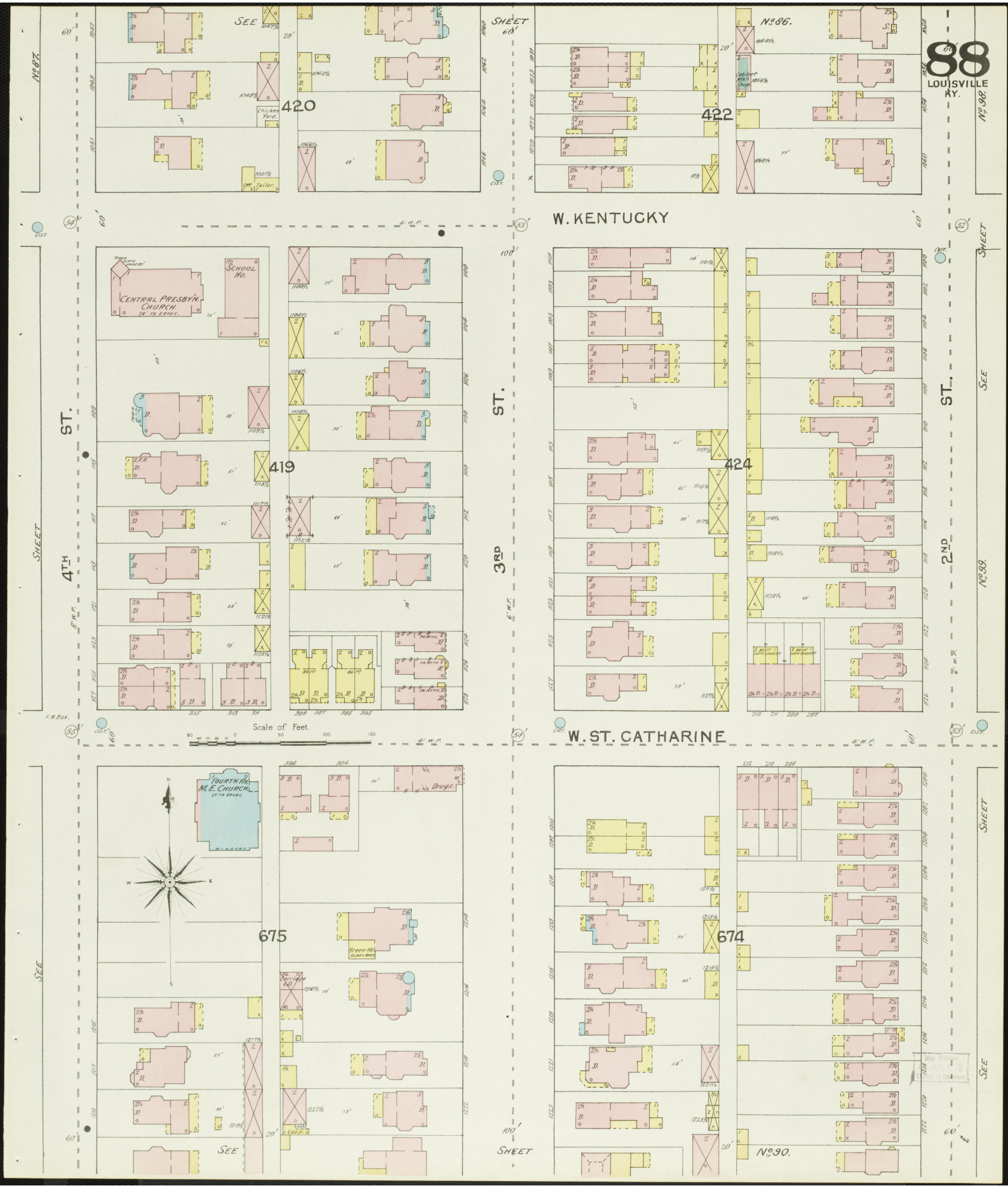
88
LOUISVILLE KY.
W. KENTUCKY
W. ST. CATHARINE
4TH ST.
3RD ST.
2ND ST.
SEE SHEET No. 87.
SEE SHEET No. 86.
SEE SHEET No. 98.
SEE SHEET No. 99.
SEE SHEET No. 90.
420
422
419
424
675
674
CENTRAL PRESBY'N. CHURCH.
SCHOOL HO.
FOURTH AV. M. E. CHURCH.
Chicken Yard.
Tailor.
Cabinet Mkr. Shop.
Drugs.
Green Ho.
Carriage
Scale of Feet.

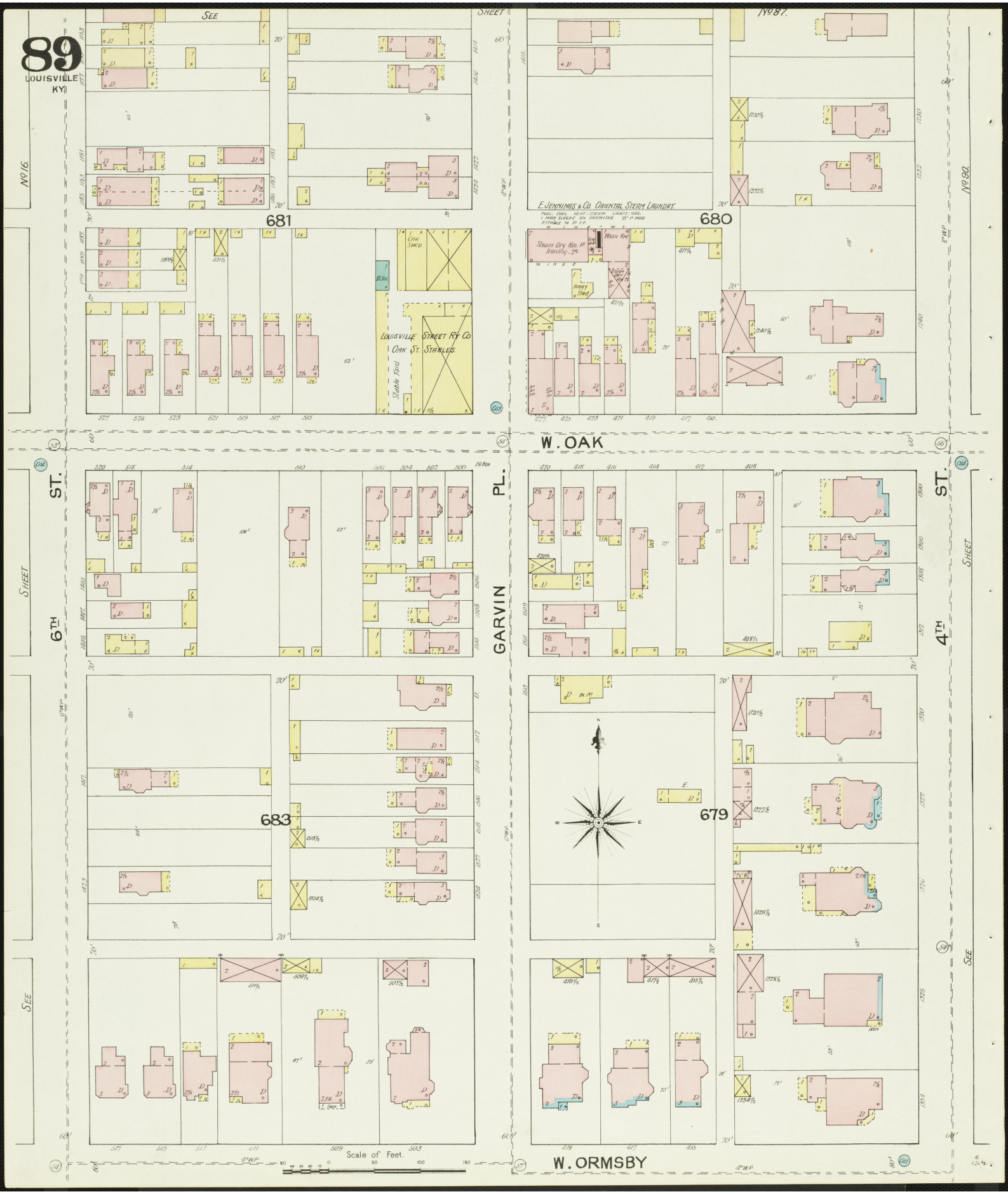
89
LOUISVILLE KY.
SEE SHEET No 87.
No 16.
No 90.
681
680
E. JENNINGS & CO. ORIENTAL STEAM LAUNDRY.
Steam Dry Rm. 1st Ironing. 2d
Wash Rm
Buggy Shed
Car Shed
Louisville Street Ry Co
Oak St. Stables
Stable Yard
W. OAK
6TH ST.
GARVIN PL.
4TH ST.
683
679
W. ORMSBY
Scale of Feet.

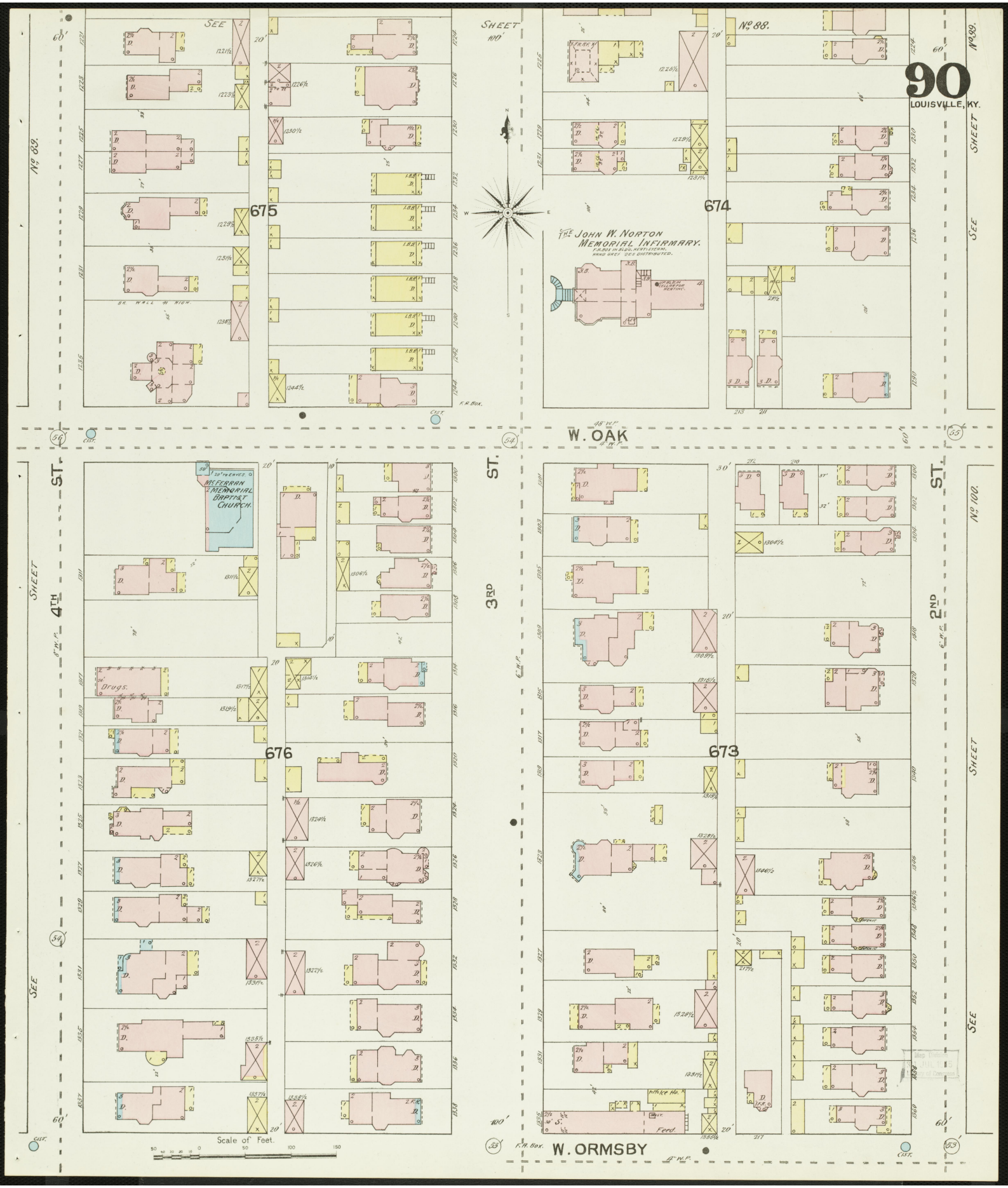
90
LOUISVILLE, KY.
SEE SHEET 100'
No. 88.
No. 89.
No. 99.
No. 100.
675
674
676
673
THE JOHN W. NORTON MEMORIAL INFIRMARY.
F.R. BOX IN BLDG. HEAT: STEAM. HAND GREY DES DISTRIBUTED.
UP ALL IN CELLAR FOR HEATING.
BR. WALL 4' HIGH.
McFERRAN MEMORIAL BAPTIST CHURCH.
20' TO EAVES.
Drugs.
Ice Ho.
Feed.
W. OAK
W. ORMSBY
4TH ST.
3RD ST.
2ND ST.
SEE SHEET
Scale of Feet.
50 40 30 20 10 0 50 100 150

91

LOUISVILLE KY.

1892

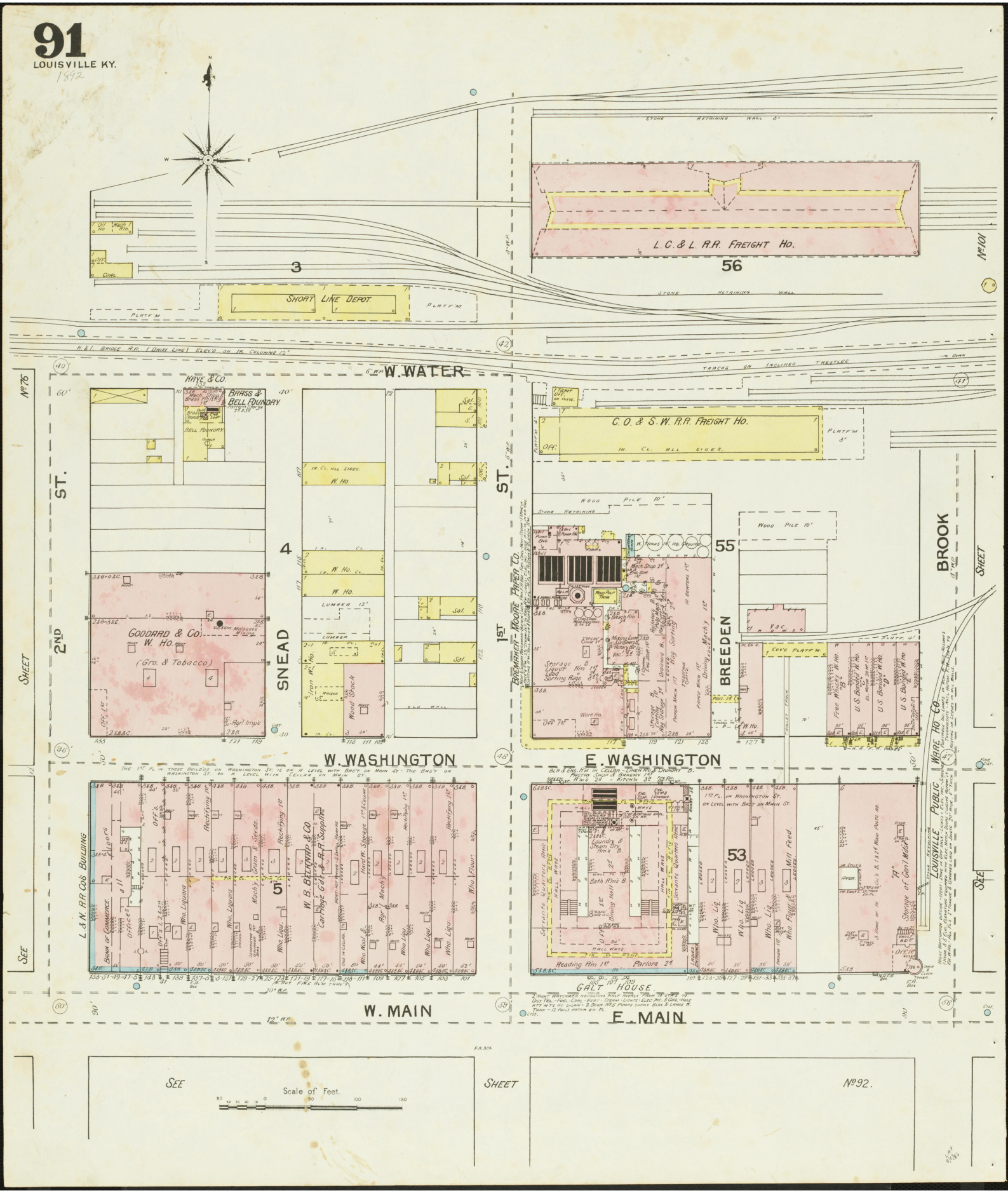

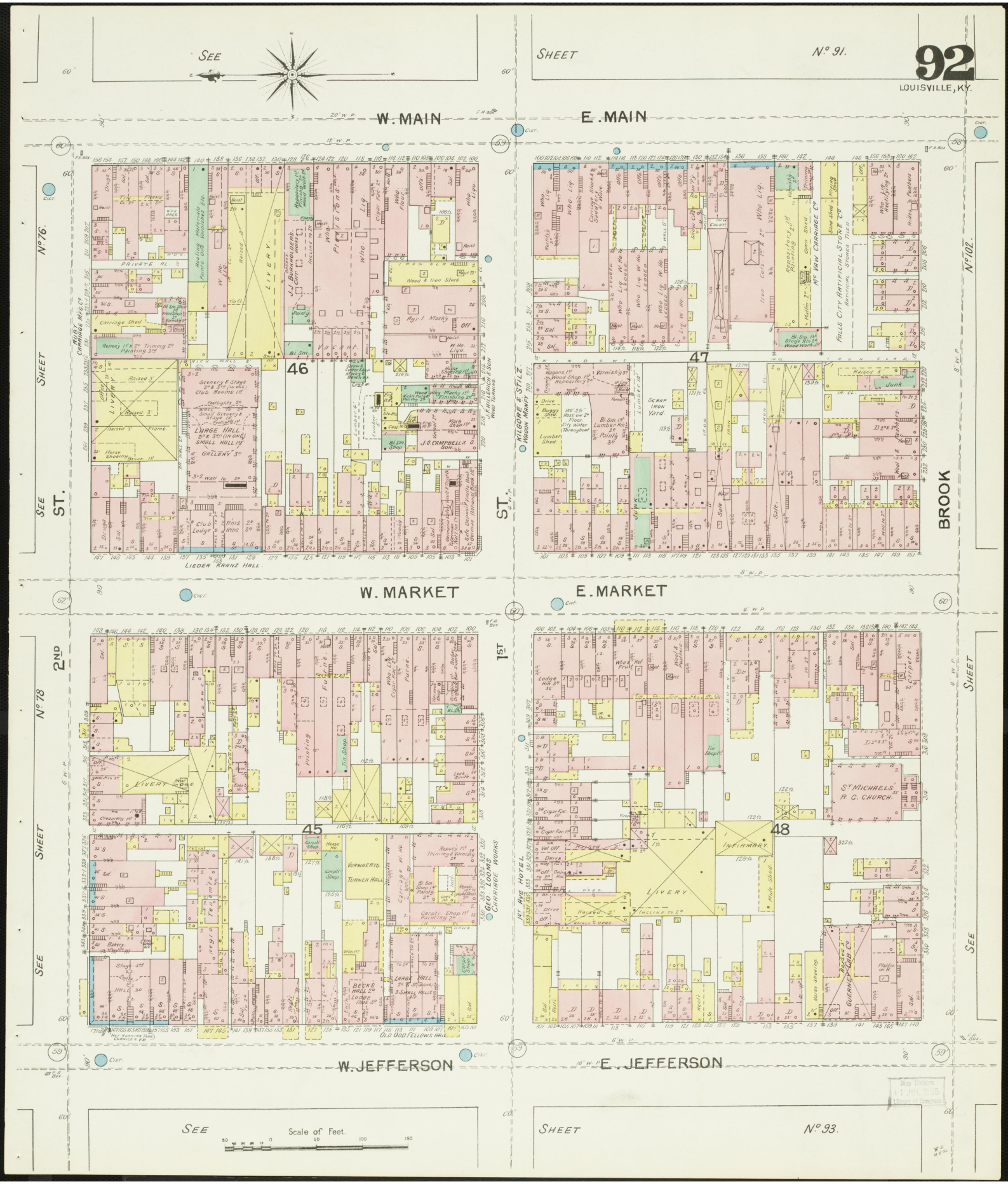

SEE
SHEET
Nº 91.
92
LOUISVILLE, KY.
W. MAIN
E. MAIN
Nº 76.
Nº 102.
46
47
ST.
ST.
BROOK
LIEDER KRANZ HALL
W. MARKET
E. MARKET
2ND
1ST
Nº 78
45
48
ST MICHAELS' R. C. CHURCH
INFIRMARY
LIVERY
OLD ODD FELLOWS HALL
W. JEFFERSON
E. JEFFERSON
SEE
SHEET
Nº 93.
Scale of Feet.

93

LOUISVILLE, KY.

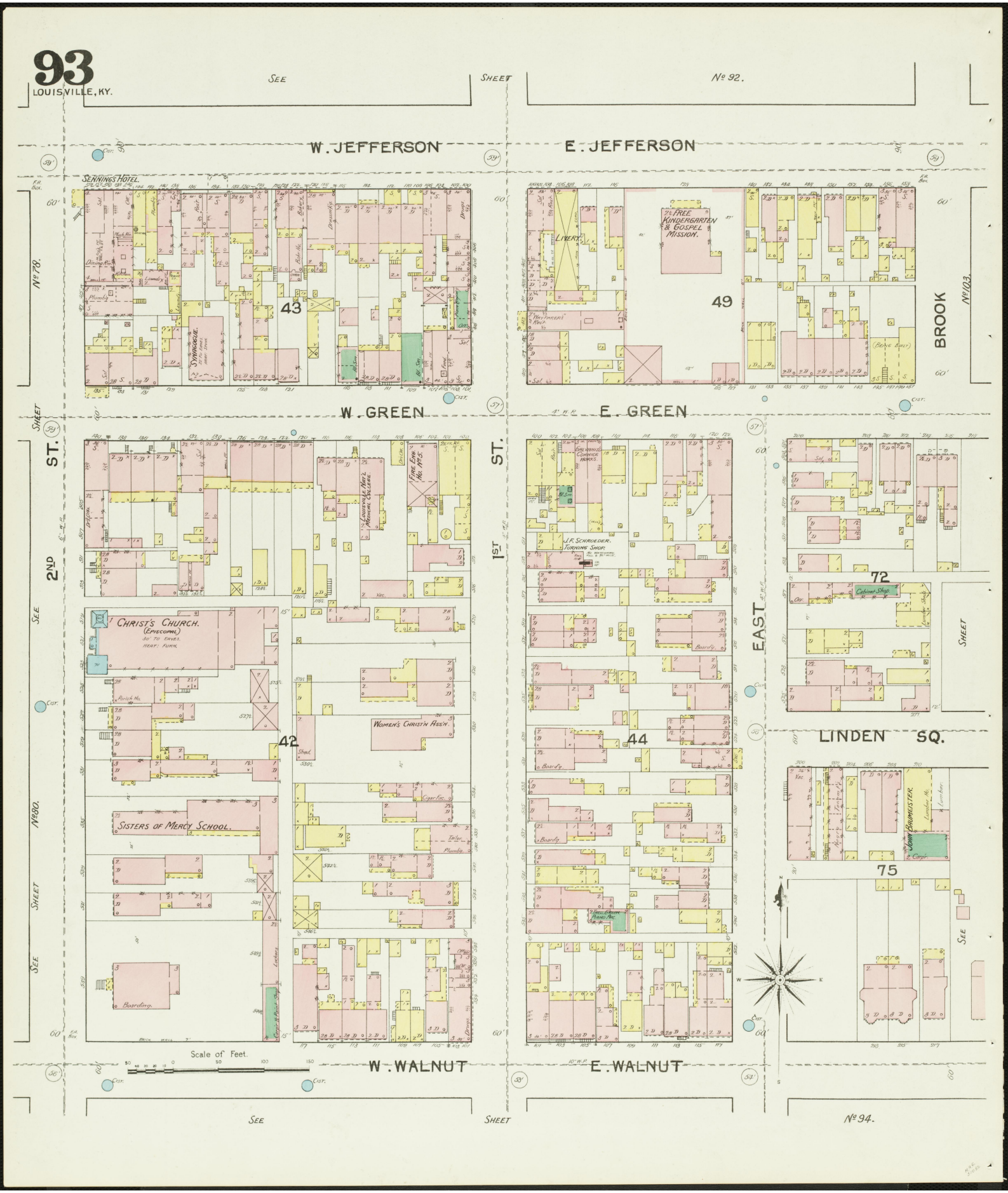

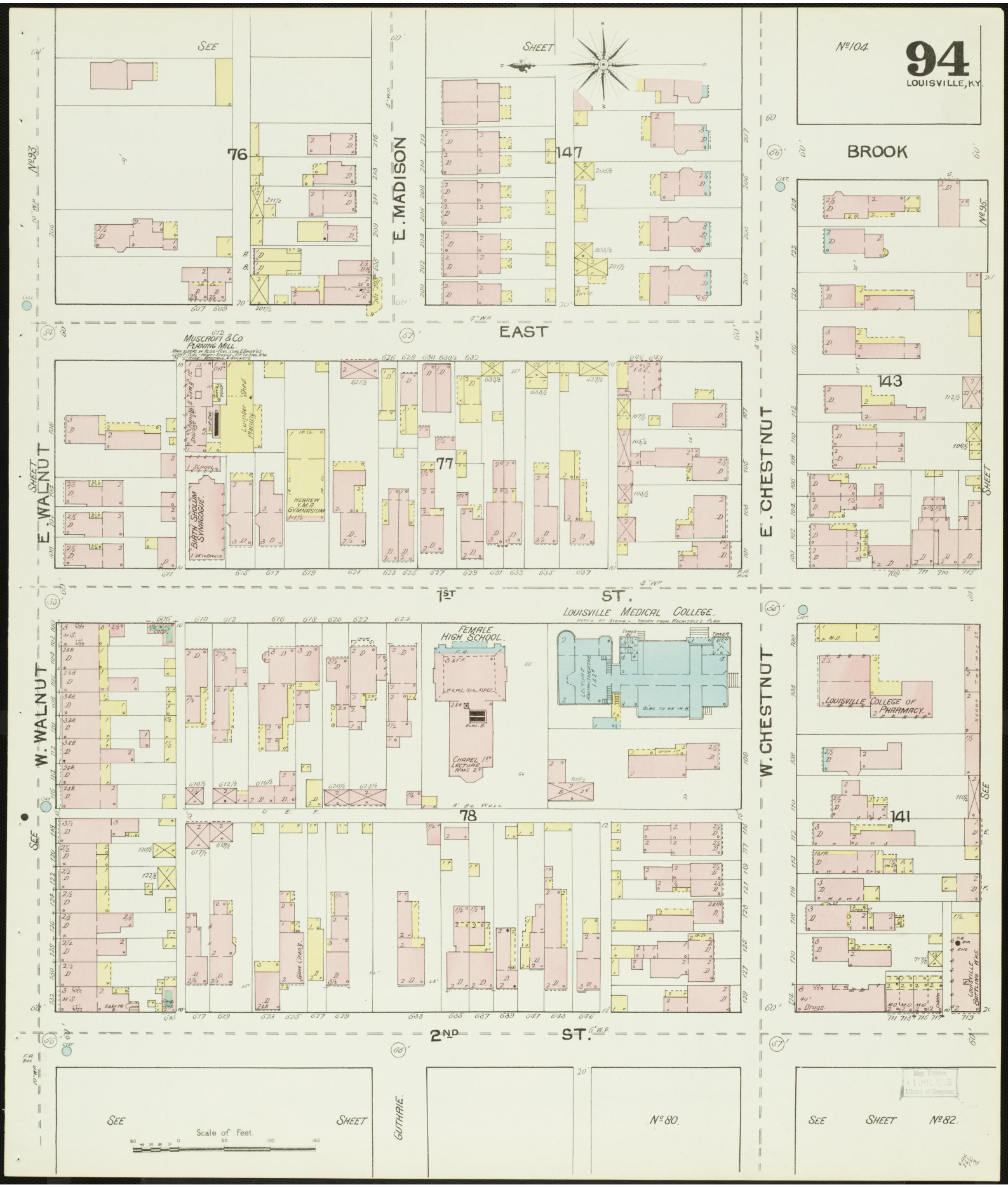
No 104
94
LOUISVILLE, KY.
SEE SHEET
E. MADISON
BROOK
EAST
MUSCROFT & Co. PLANING MILL.
E. WALNUT
E. CHESTNUT
W. WALNUT
W. CHESTNUT
1ST ST.
2ND ST.
BIRTH SHALOM SYNAGOGUE
HEBREW Y.M.H. GYMNASIUM
FEMALE HIGH SCHOOL.
LOUISVILLE MEDICAL COLLEGE.
LOUISVILLE COLLEGE OF PHARMACY.
CHAPEL 1ST LECTURE RMS 2D
76
77
78
141
143
147
GUTHRIE
No 80.
No 82.
Scale of Feet.


95
LOUISVILLE, KY.
SEE
SHEET
No 105.
BROOK
No 94.
No 96.
143
144
236
E. GRAY
E. BROADWAY
BROADWAY BAPTIST CHURCH.
CHAPEL.
1st ST.
SHEET
141
142
241
ST. XAVIER'S COLLEGE.
PUBLIC SCHOOL.
W. GRAY
W. BROADWAY
2ND ST.
SEE
SHEET
No 82.
Scale of Feet.

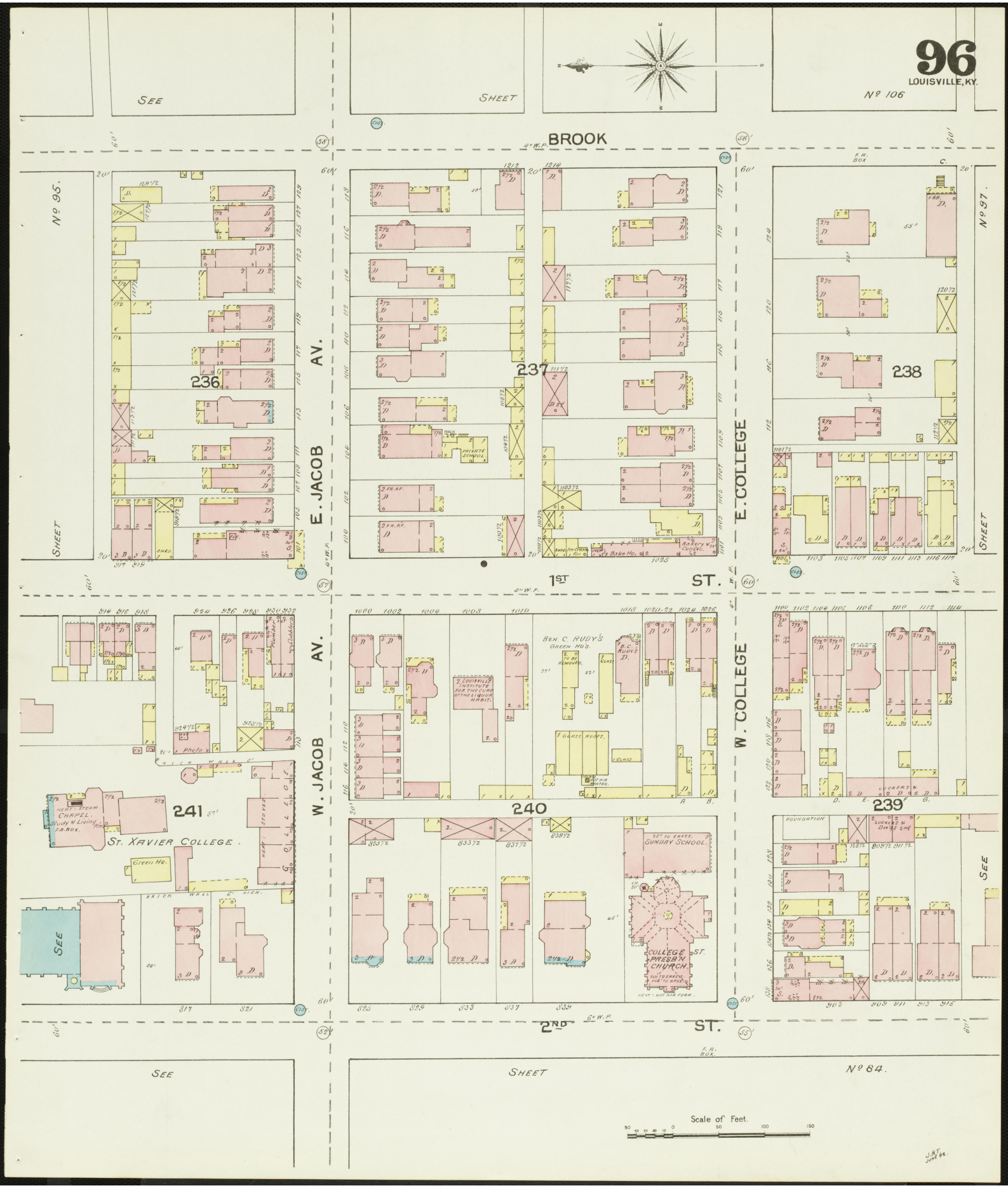
96
LOUISVILLE, KY.
Nº 106
SEE
SHEET
BROOK
4th W.P.
Nº 95.
Nº 97.
236
237
238
239
240
241
E. JACOB AV.
W. JACOB AV.
E. COLLEGE
W. COLLEGE
1ST ST.
2ND ST.
2d W.P.
6th W.P.
PRIVATE SCHOOL
BAKERY
BEN. C. RUDY'S GREEN HOS.
TO BE REMOVED.
P. C. RUDY'S
7 GLASS ROOFS
1 GLASS
2 LOUISVILLE INSTITUTE FOR THE CURE OF THE LIQUOR HABIT.
ST. XAVIER COLLEGE
CHAPEL
Green Ho.
BRICK WALL
SUNDAY SCHOOL
COLLEGE PRESB'N CHURCH
ST.
SEE
SHEET
Nº 84.
Scale of Feet.
50 40 30 20 10 0 50 100 150
U.P.T. JUNE 94.

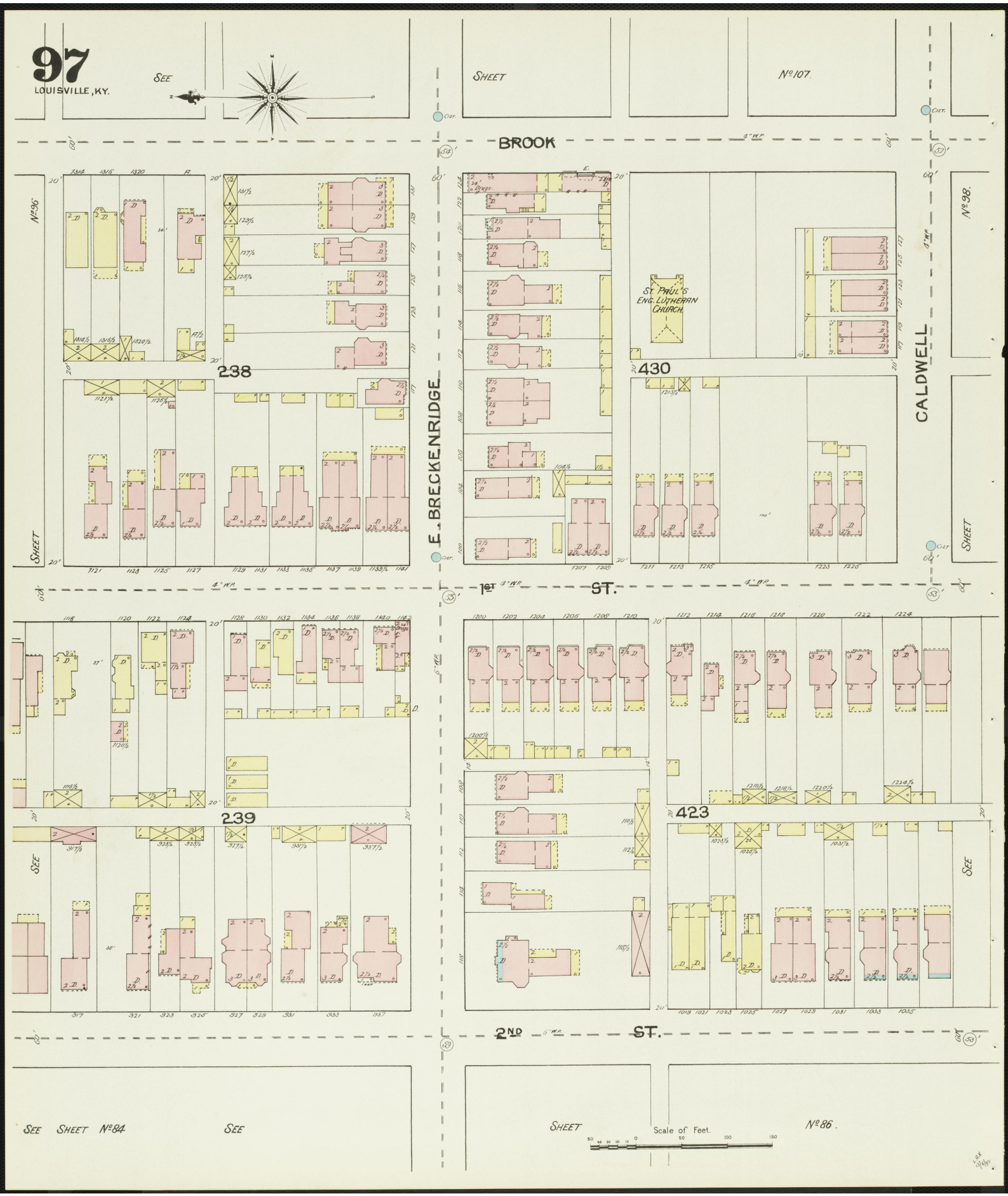
97
LOUISVILLE, KY.
SEE
SHEET
No 107.
BROOK
E. BRECKENRIDGE
CALDWELL
No 98.
No 96.
ST. PAUL'S ENG. LUTHERAN CHURCH.
238
430
239
423
1ST ST.
2ND ST.
SEE SHEET No 84
SEE
SHEET
No 86.
Scale of Feet.

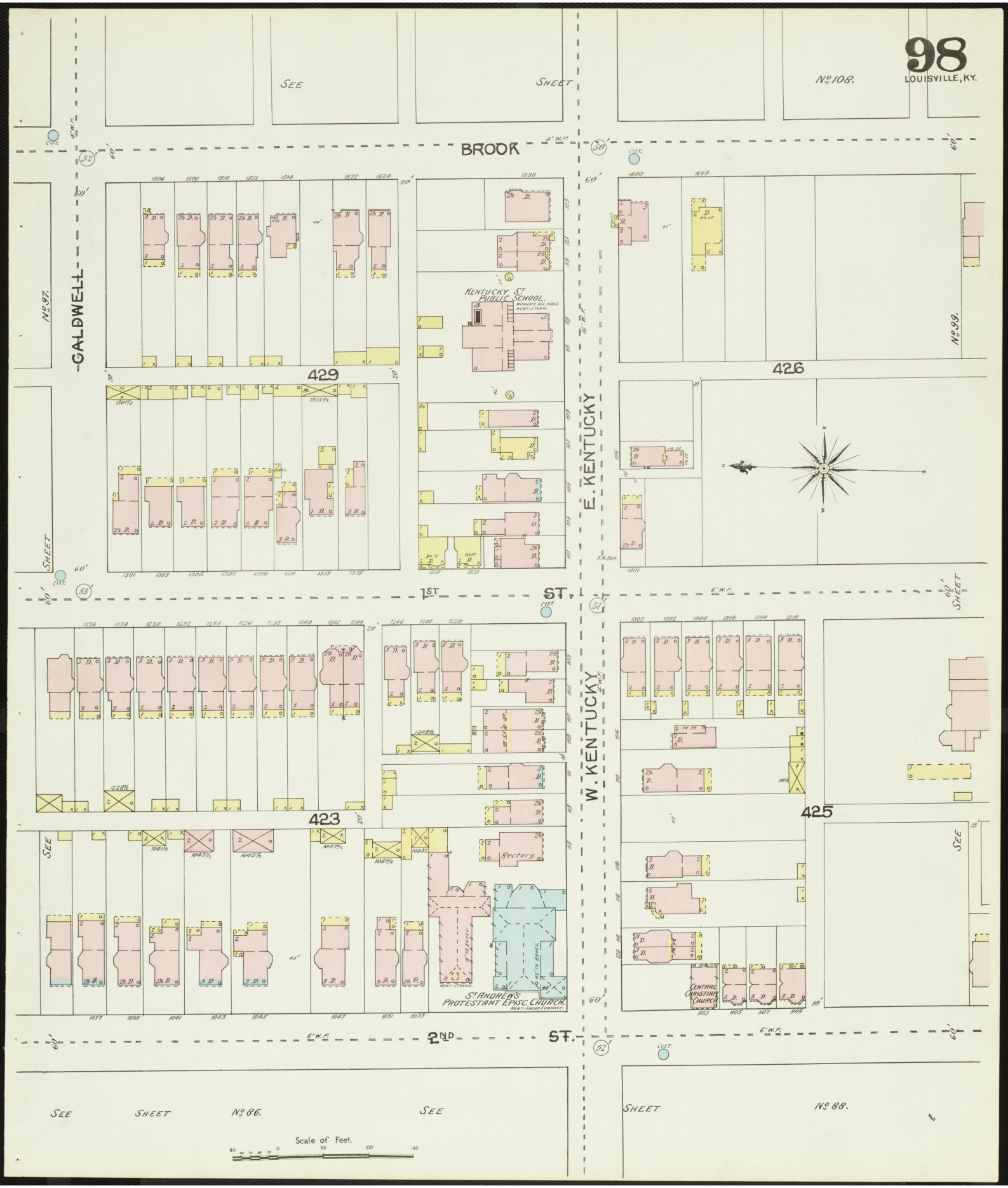
98
LOUISVILLE, KY.
SEE SHEET
No. 108.
BROOK
CALDWELL
No. 97.
E. KENTUCKY
W. KENTUCKY
1ST ST.
2ND ST.
KENTUCKY ST. PUBLIC SCHOOL.
No. 99.
429
426
423
425
Rectory.
ST. ANDREW'S PROTESTANT EPISC. CHURCH.
CENTRAL CHRISTIAN CHURCH
SEE SHEET No. 86.
SEE SHEET No. 88.
Scale of Feet.

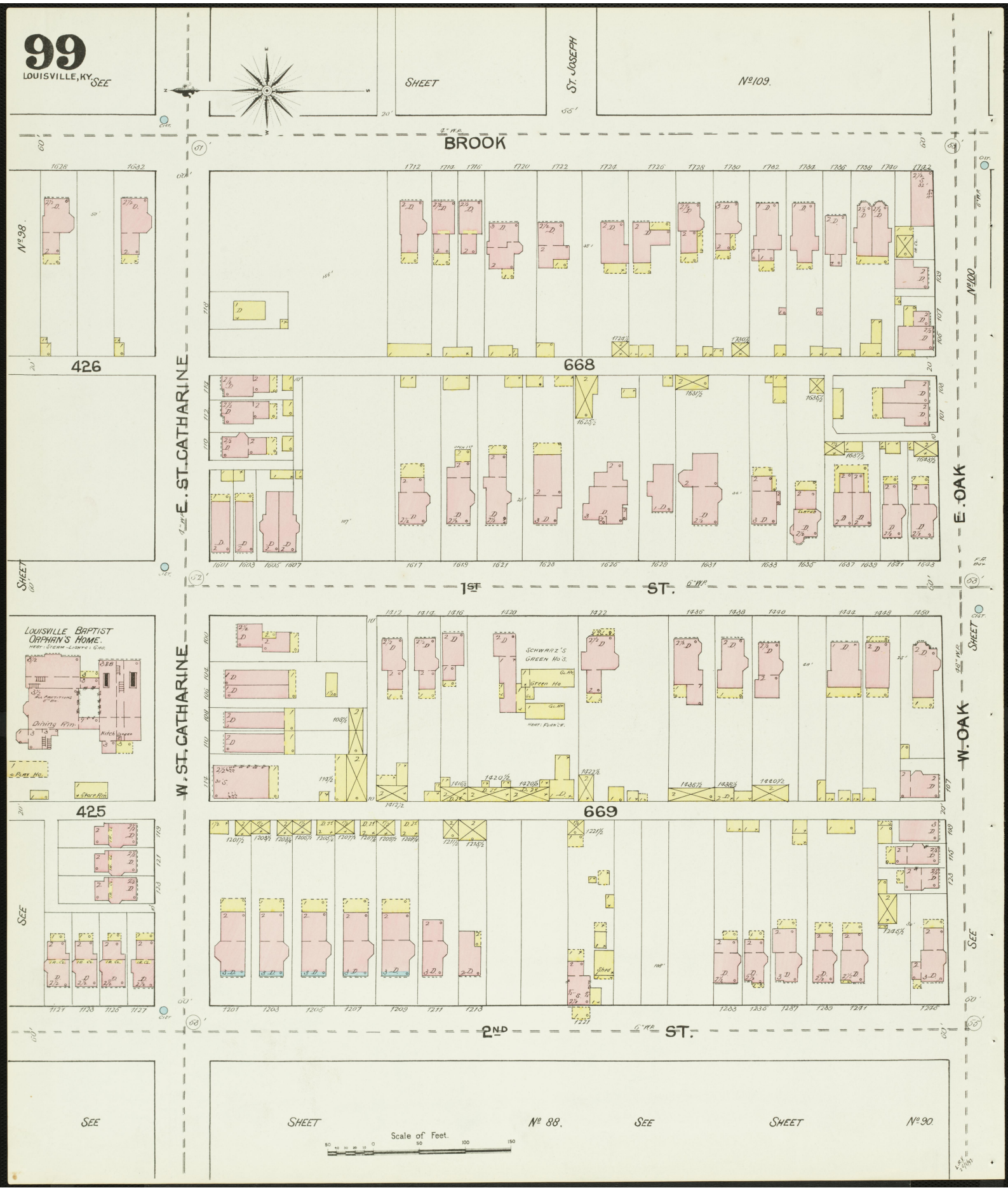
99
LOUISVILLE, KY.
SEE
SHEET
ST. JOSEPH
Nº 109.
BROOK
Nº 98.
426
668
E. ST. CATHARINE
E. OAK
1ST ST.
LOUISVILLE BAPTIST ORPHAN'S HOME.
Dining Rm.
Store Rm.
425
669
W. ST. CATHARINE
W. OAK
2ND ST.
SCHWARZ'S GREEN HO'S.
Green Ho
SEE
SHEET Nº 88.
SEE
SHEET Nº 90.
Scale of Feet.

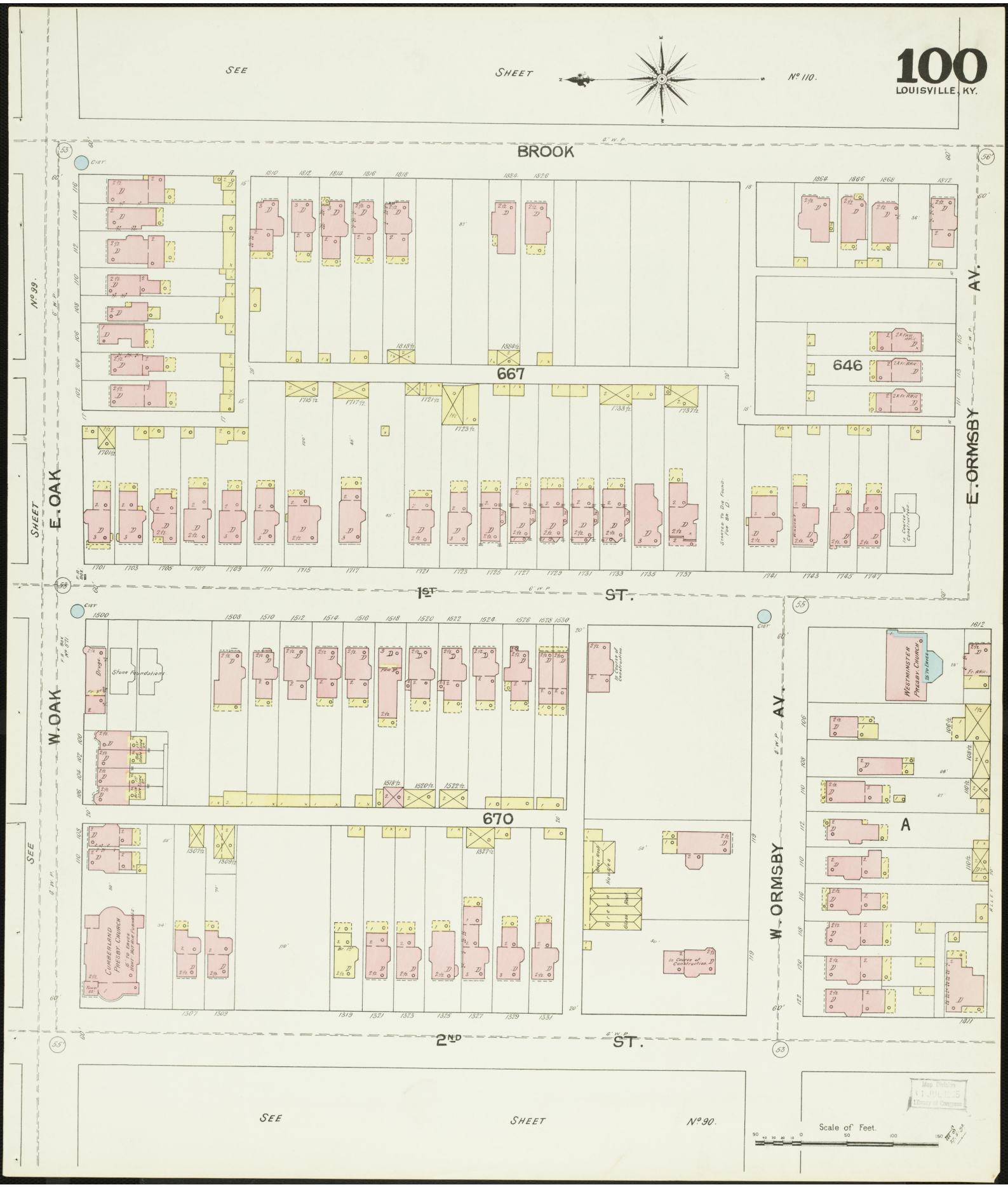
100
LOUISVILLE, KY.
SEE SHEET No 110.
BROOK
E. OAK
E. ORMSBY AV.
667
646
1ST ST.
W. OAK
W. ORMSBY AV.
670
A
2ND ST.
SEE SHEET No 99.
SEE SHEET No 90.
Stone Foundations
Cumberland Presby. Church
Westminster Presby. Church
Scale of Feet.

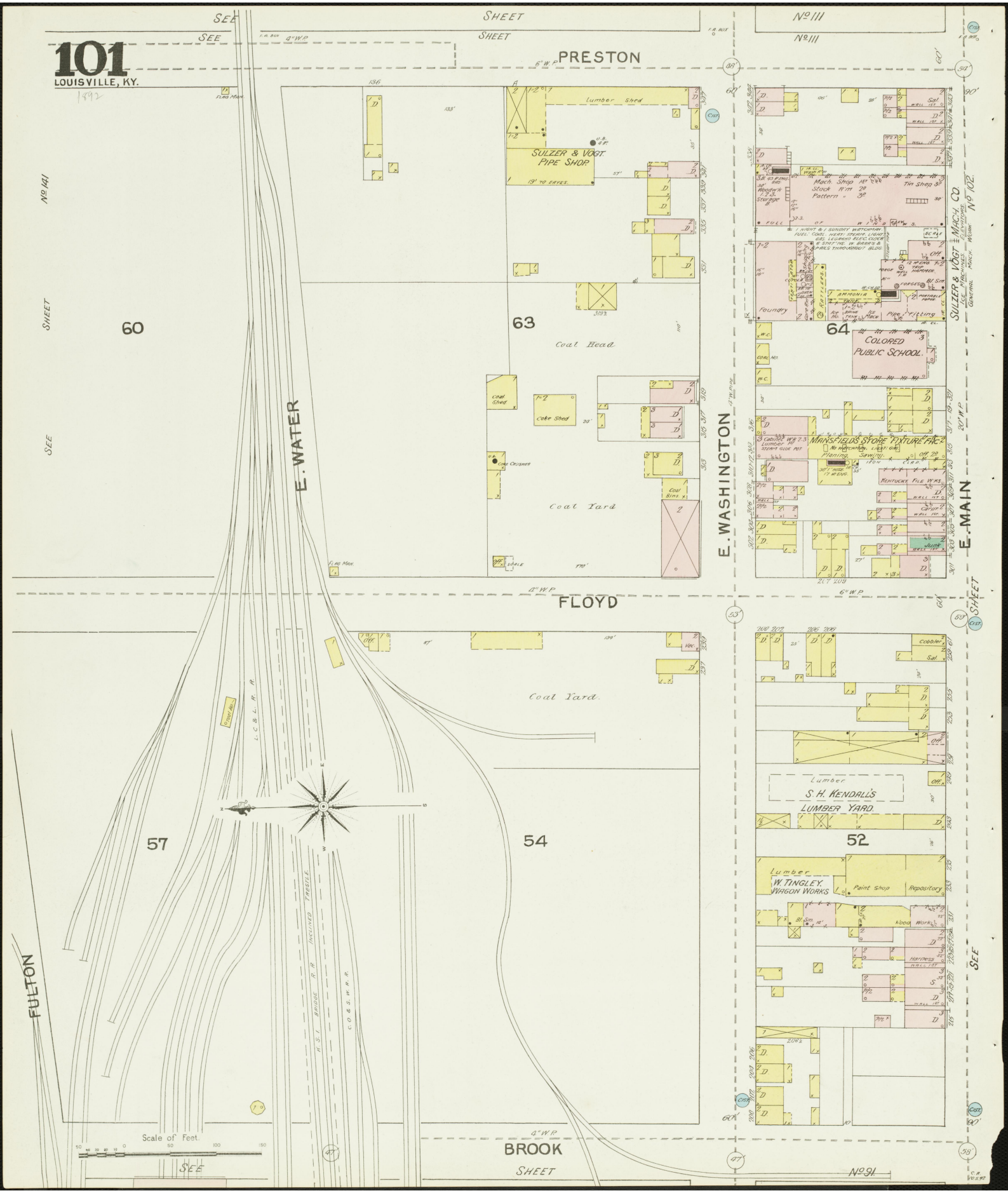
101
LOUISVILLE, KY.
SEE SHEET No 111
PRESTON
FLOYD
BROOK
FULTON
E. WATER
E. WASHINGTON
E. MAIN
SEE SHEET No 141
SEE SHEET No 102
SEE SHEET No 91
60
63
64
57
54
52
Lumber Shed
SULZER & VOGT PIPE SHOP
Coal Head
Coal Shed
Coke Shed
Coal Yard
Coal Bins
Coal Yard
COLORED PUBLIC SCHOOL
MANSFIELD'S STORE FIXTURE FAC.
Mach. Shop
Stock Rm
Pattern
Tin Shop
Foundry
Pipe Fitting
Planing
Sawing
Kentucky File Wks.
Cobbler
Lumber
S. H. KENDALL'S LUMBER YARD
Lumber
W. TINGLEY WAGON WORKS
Paint Shop
Repository
Wood Works
Harness
L. C. & L. R. R.
K. S. I. BRIDGE R. R. INCLINED TRESTLE
C. O. & S. W. R. R.
Scale of Feet
50 40 30 20 10 0 50 100 150

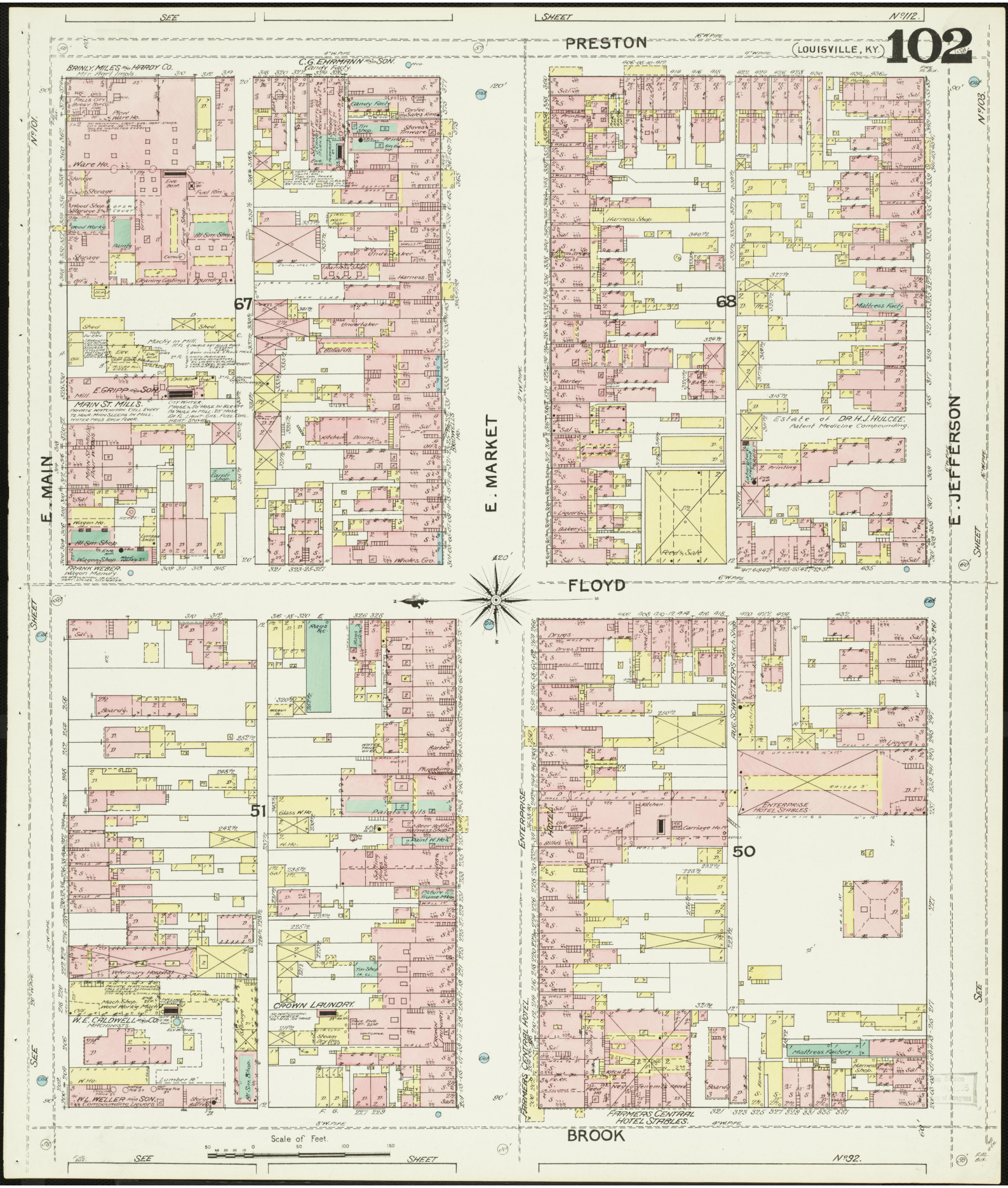

102
(LOUISVILLE, KY.)
PRESTON
FLOYD
BROOK
E. MAIN
E. MARKET
E. JEFFERSON
SEE
SHEET
No. 112.
No. 101.
No. 103.
No. 92.
67
68
51
50
BRINLY, MILES AND HARDY CO.
C. G. EHRMANN AND SON.
E. GRIPP AND SON.
MAIN ST. MILLS.
FRANK WEBER.
Wagon Manufy.
Estate of DR. H. J. HULCEE.
Patent Medicine Compounding.
Mattress Factory.
Feed & Sale
Harness Shop
Undertaker
Billiards
Kitchen
Dining
Wholes. Gro.
Veterinary Hospital
W. E. CALDWELL AND CO.
MACHINISTS.
W. L. WELLER AND SON.
Compounding Liquors.
CROWN LAUNDRY.
Paints & Oils
Plumbing
Glass W. Ho.
Carriage Ho.
Drugs
Kitchen
Billiards
ENTERPRISE HOTEL STABLES.
AUG. SCHWEITZER'S Mach. Shop
FARMERS CENTRAL HOTEL STABLES.
Scale of Feet.

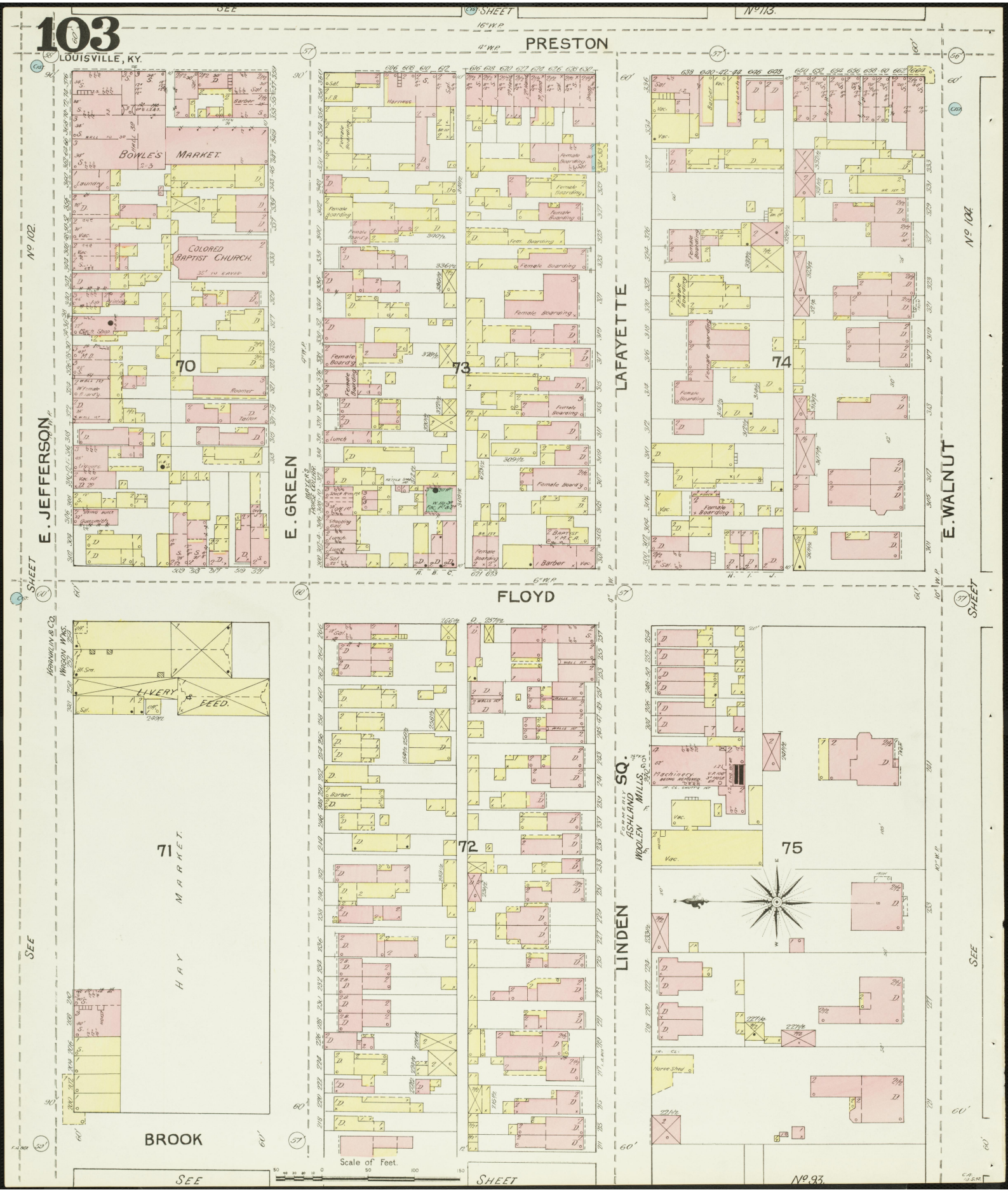
103
LOUISVILLE, KY.
PRESTON
FLOYD
E. JEFFERSON
E. GREEN
LAFAYETTE
E. WALNUT
LINDEN
BROOK
HAY MARKET
SQ.
BOWLE'S MARKET
COLORED BAPTIST CHURCH
LIVERY & FEED.
ASHLAND WOOLEN MILLS
70
71
72
73
74
75
No 102
No 113
No 93
SEE SHEET
Scale of Feet.

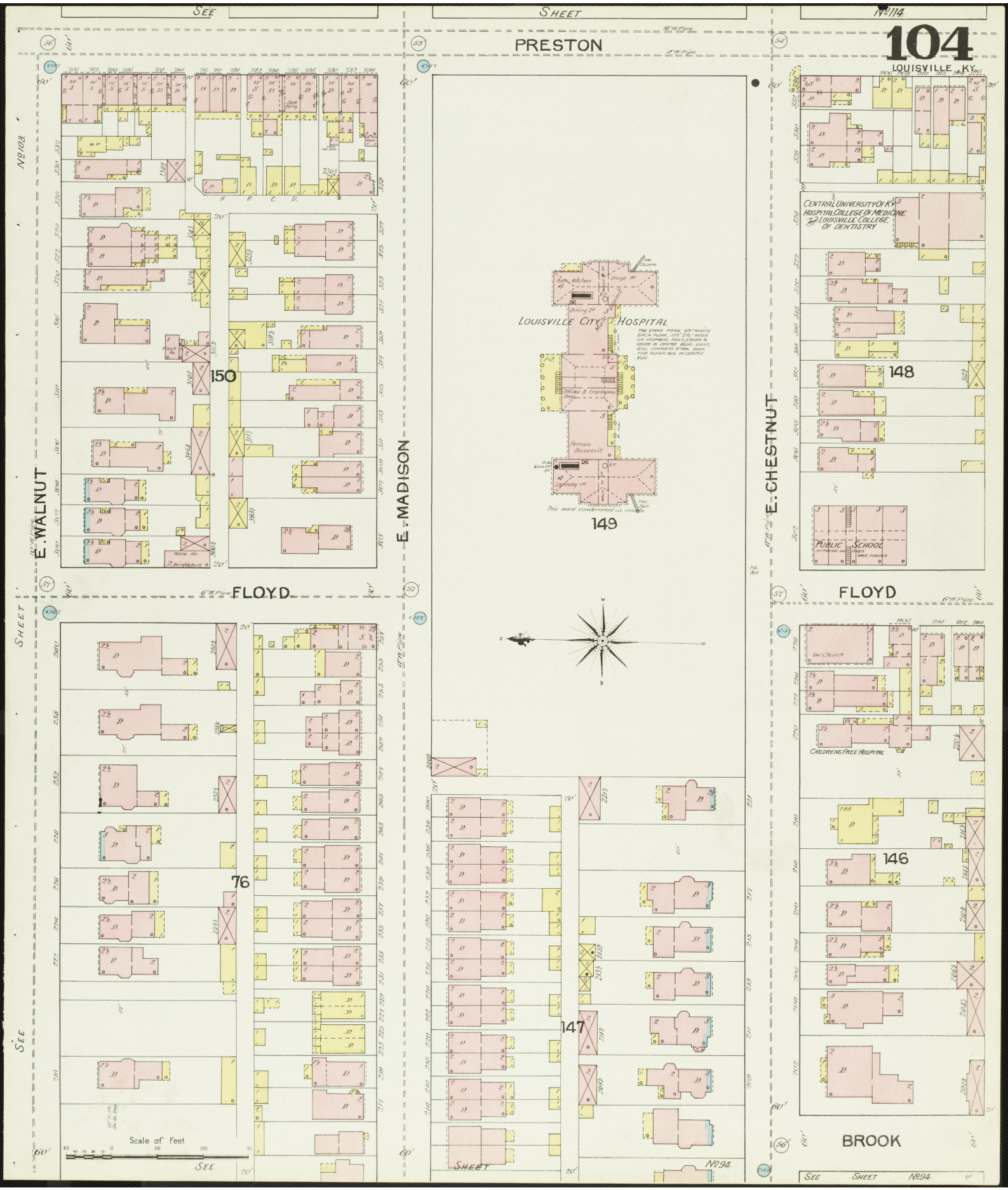

SEE
SHEET
No. 114
104
PRESTON
LOUISVILLE, KY.
E. WALNUT
E. MADISON
E. CHESTNUT
FLOYD
FLOYD
BROOK
No. 103
No. 94
150
149
148
76
147
146
LOUISVILLE CITY HOSPITAL
CENTRAL UNIVERSITY OF KY.
HOSPITAL COLLEGE OF MEDICINE
LOUISVILLE COLLEGE OF DENTISTRY
PUBLIC SCHOOL
CHILDRENS FREE HOSPITAL
Scale of Feet

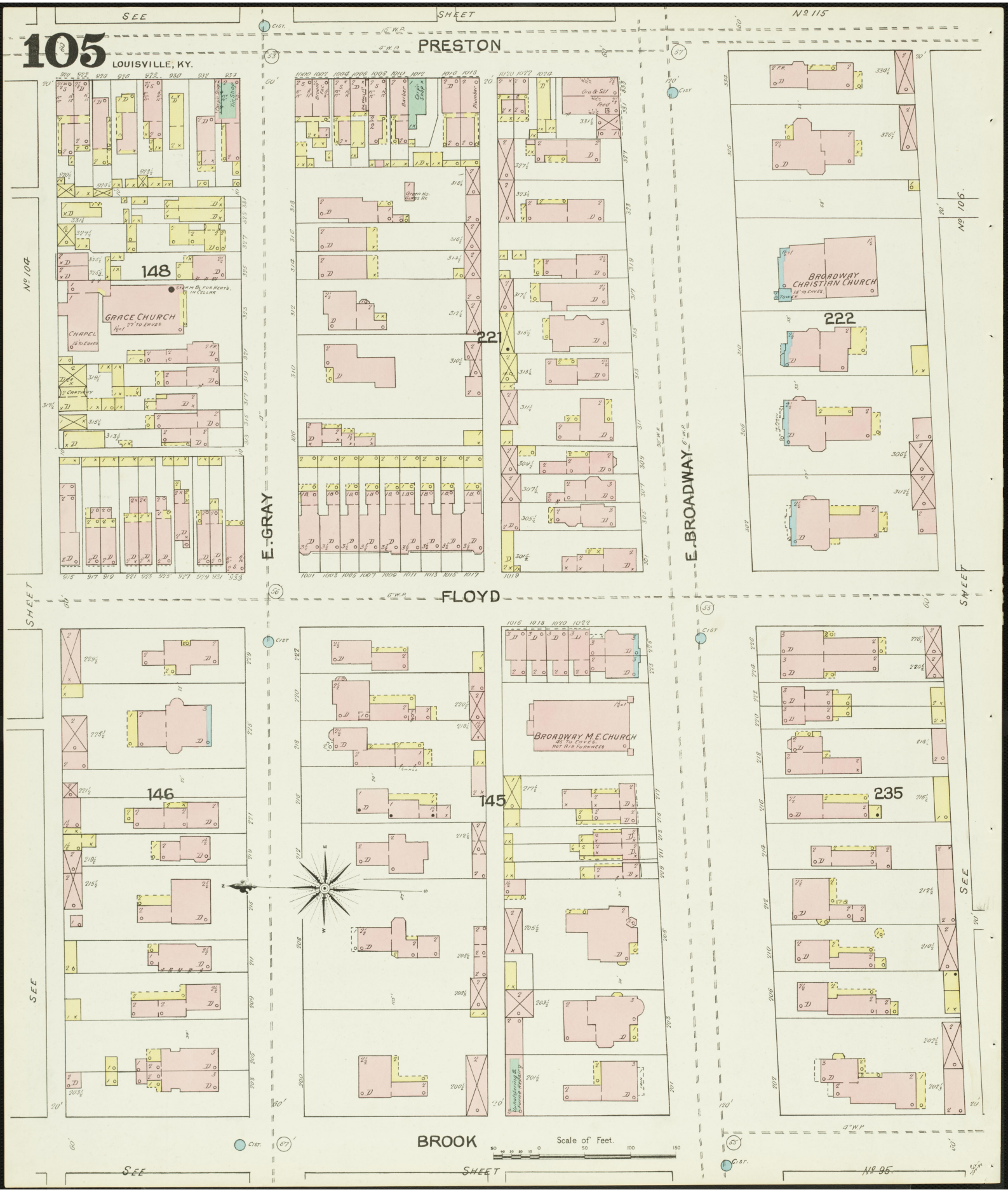
105
LOUISVILLE, KY.
PRESTON
FLOYD
BROOK
E. GRAY
E. BROADWAY
148
221
222
146
145
235
GRACE CHURCH
CHAPEL
BROADWAY CHRISTIAN CHURCH
BROADWAY M.E. CHURCH
No 104
No 106
No 115
No 95
SEE SHEET
Scale of Feet.

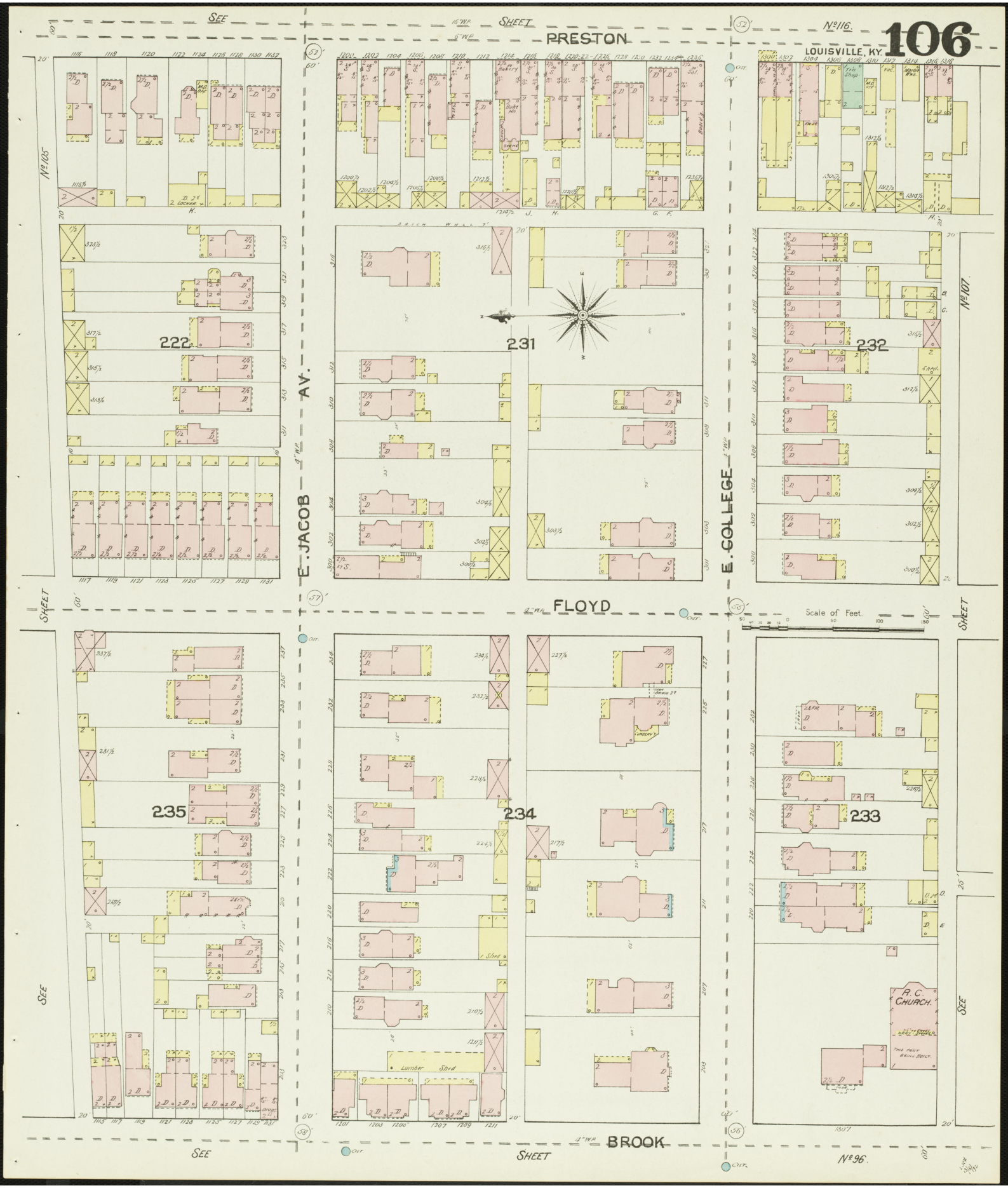

106
LOUISVILLE, KY.
SEE SHEET No 116.
PRESTON
No 105
No 107
E. JACOB AV.
E. COLLEGE
FLOYD
BROOK
SEE SHEET No 96.
222
231
232
235
234
233
Scale of Feet.
R. C. CHURCH.
Lumber Shed

107

LOUISVILLE, KY.

SEE SHEET No 116

SEE SHEET No 117

PRESTON

E. BRECKENRIDGE

CALDWELL

FLOYD

BROOK

232

233

432

HARRY WEISINGER TOBACCO CO.

GELSOWITE ROOFING AND PAVING CO.

J. V. ESCOTT AND SONS. FRAMES, MOULDINGS, MIRRORS &C.

SHAKESPEARE COURT.

SEE SHEET No 106

SEE SHEET No 108

SEE SHEET

SEE SHEET

SEE SHEET No 97

Scale of Feet.

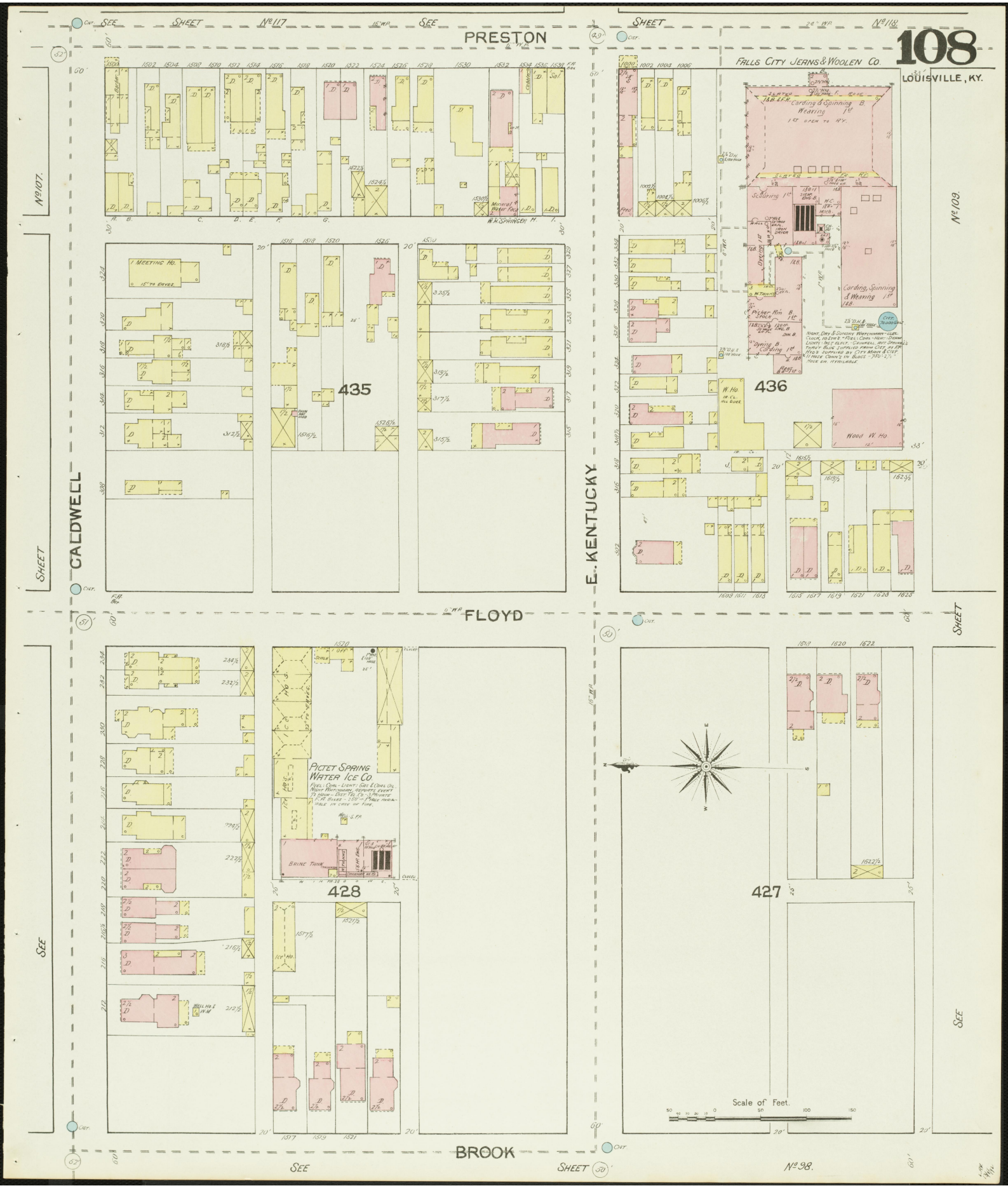

108
LOUISVILLE, KY.
PRESTON
FLOYD
BROOK
CALDWELL
E. KENTUCKY
SEE SHEET No 117
SEE SHEET No 118
SEE SHEET No 107
SEE SHEET No 109
SEE SHEET No 98
FALLS CITY JEANS & WOOLEN CO.
Carding & Spinning B. Weaving 1st
Carding, Spinning & Weaving 1st
Wood W. Ho.
W. Ho.
Meeting Ho.
Mineral Water Fac.
W. H. SPRINGER
435
436
427
428
PICTET SPRING WATER ICE CO.
BRINE TANK
Scale of Feet.

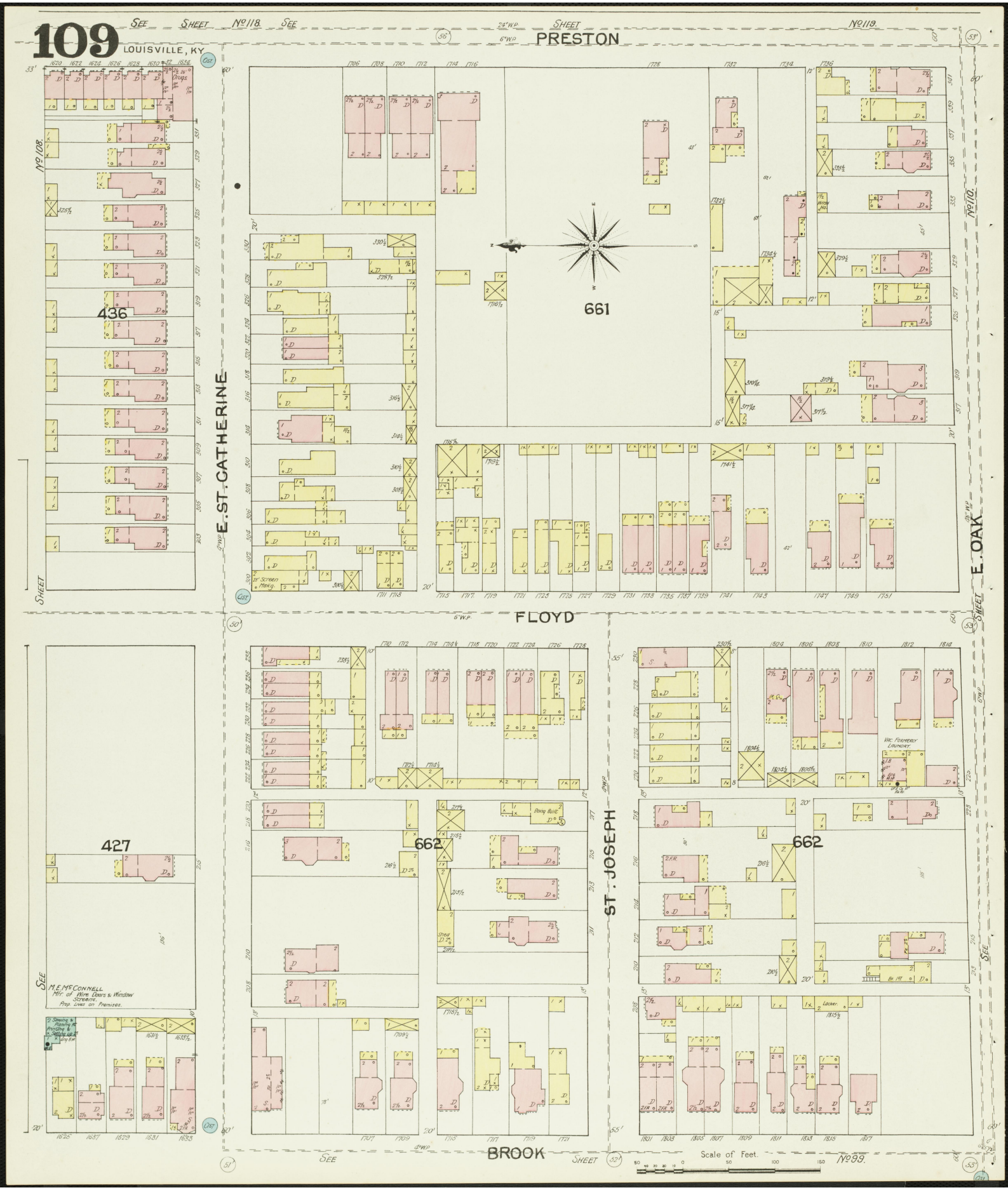
109
LOUISVILLE, KY
SEE SHEET No 118
SEE SHEET No 119
PRESTON
FLOYD
BROOK
E. ST. CATHERINE
E. OAK
ST. JOSEPH
No 108
No 110
No 99
436
661
427
662
662
M. E. McCONNELL
Mfr. of Wire Doors & Window Screens.
Prop. Lives on Premises.
Scale of Feet.

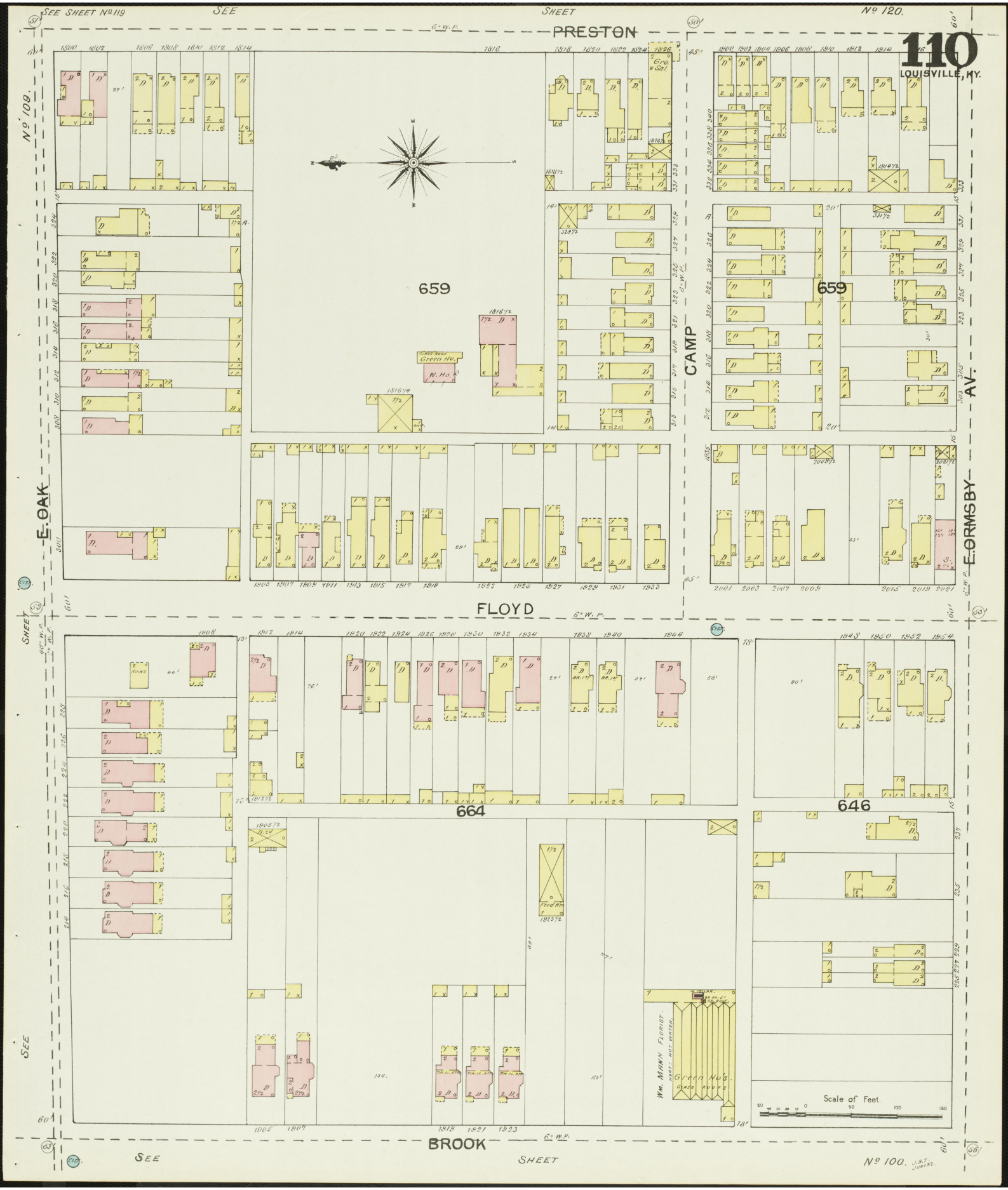
SEE SHEET Nº 119
SEE SHEET
Nº 120.
PRESTON
110
LOUISVILLE, KY.
Nº 109.
659
CAMP
659
AV.
E. OAK
E. ORMSBY
FLOYD
664
646
BROOK
Scale of Feet.
SEE SHEET
Nº 100.

111

LOUISVILLE, KY.

1892

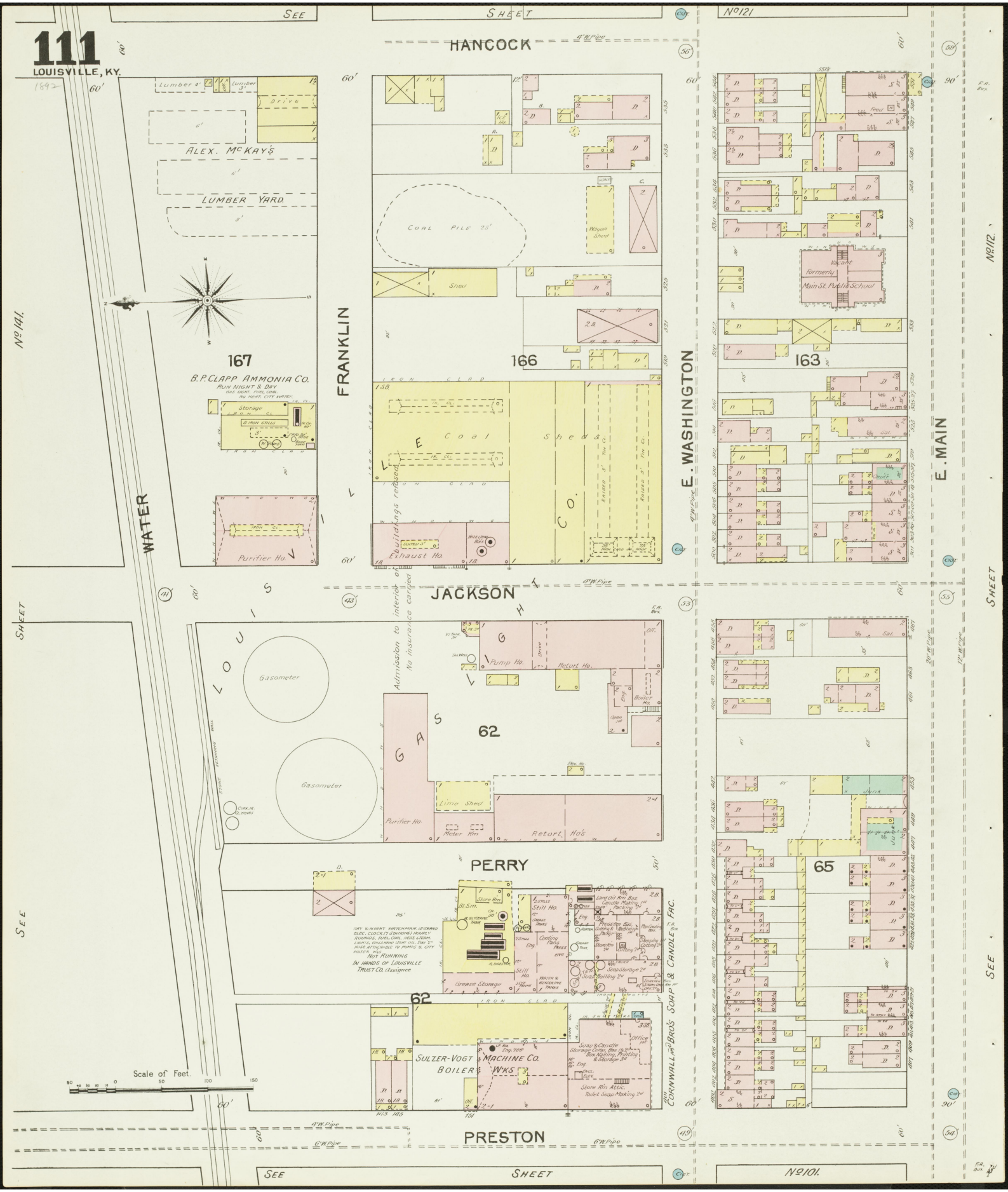

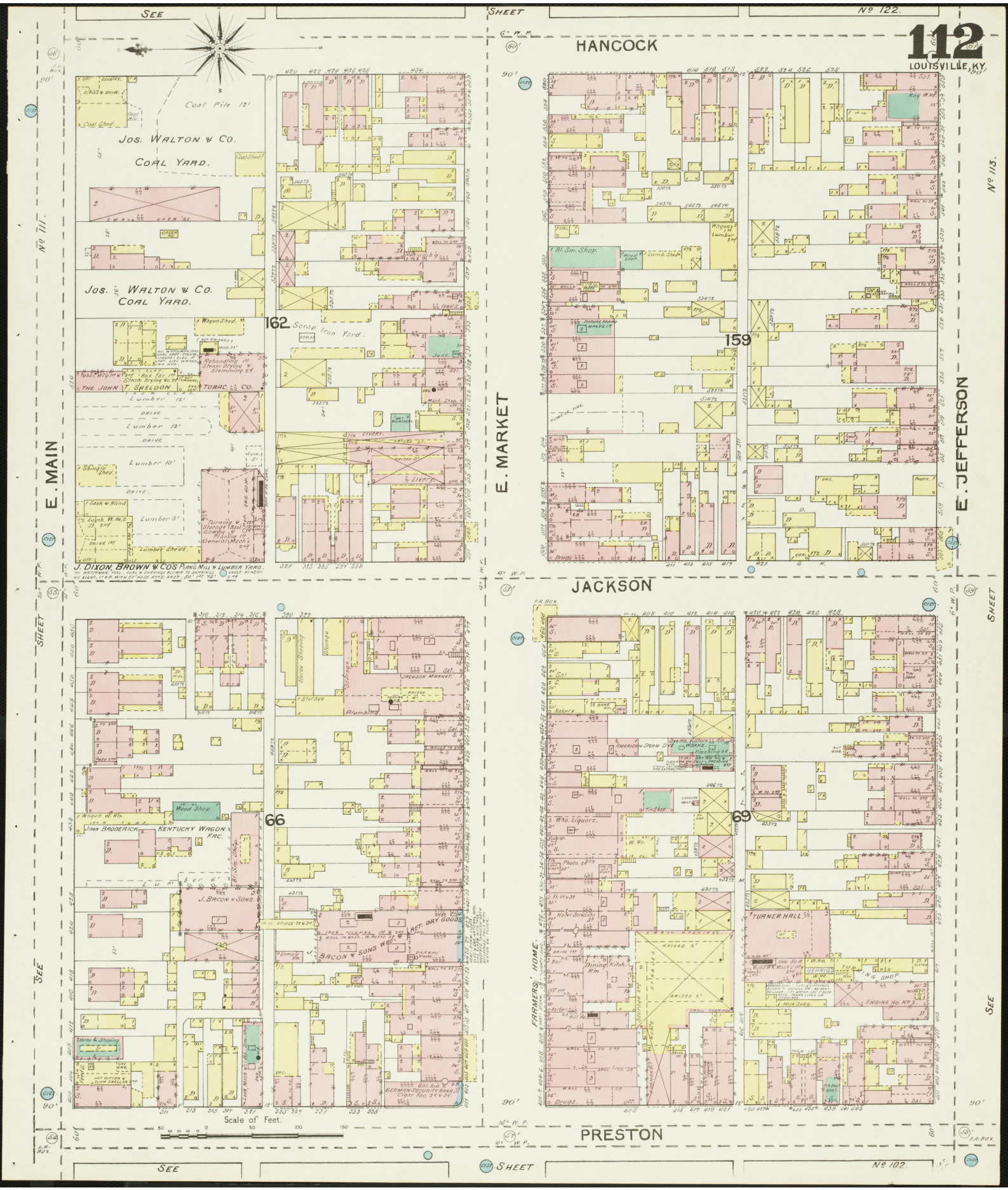

SEE
SHEET
Nº 122.
112
LOUISVILLE, KY.
HANCOCK
Nº 111.
Nº 113.
E. MAIN
E. MARKET
E. JEFFERSON
JACKSON
PRESTON
Nº 102.
Coal Pile 12'
JOS. WALTON & CO.
COAL YARD.
JOS. WALTON & CO.
COAL YARD.
162
Scrap Iron Yard.
THE JOHN T. SHELDON TOBAC. CO.
Lumber 12'
Lumber 12'
Lumber 10'
Lumber 8'
J. DIXON, BROWN & CO'S PLAN'G MILL & LUMBER YARD.
159
Bl. Sm. Shop.
Wagons 1st Lumber 2nd
66
JOHN BRODERICK
KENTUCKY WAGON FAC.
Wood Shop.
J. BACON & SONS.
J. BACON & SONS WHO. RET. DRY GOODS
GERMAN SECURITY BANK
Horse Shoeing
Plumbing
JACKSON MARKET
69
AMERICAN STEAM DYE WORKS
Who. Liquors.
Photo.
Hotel Servants
Dining Kitch.
FARMERS' HOME.
TURNER HALL
TURNING SHOP.
ENGINE Ho. Nº 2.
Scale of Feet.

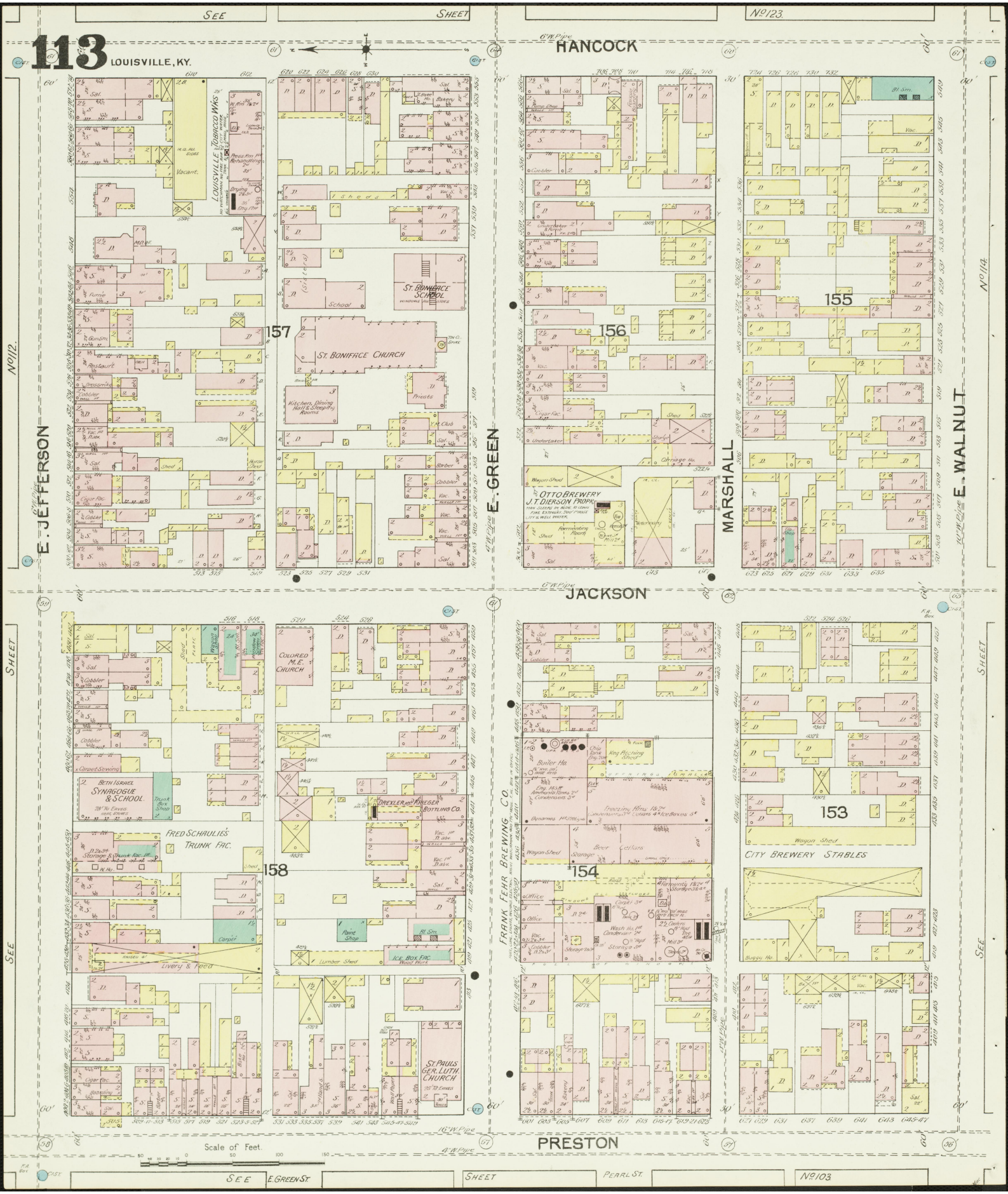
113
LOUISVILLE, KY.
HANCOCK
E. JEFFERSON
E. GREEN
MARSHALL
E. WALNUT
JACKSON
PRESTON
FRANK FEHR BREWING CO.
LOUISVILLE TOBACCO WKS.
ST. BONIFACE SCHOOL
ST. BONIFACE CHURCH
OTTO BREWERY
J.T. DIERSON PROPR.
COLORED M.E. CHURCH
BETH ISRAEL SYNAGOGUE & SCHOOL
FRED SCHAULIES TRUNK FAC.
DREXLER & KREGER BOTTLING CO.
CITY BREWERY STABLES
ST. PAULS GER. LUTH. CHURCH
157
156
155
158
154
153
No 112.
No 114.
No 123.
No 103.
SEE SHEET
SEE E. GREEN ST. SHEET PEARL ST.
Scale of Feet.

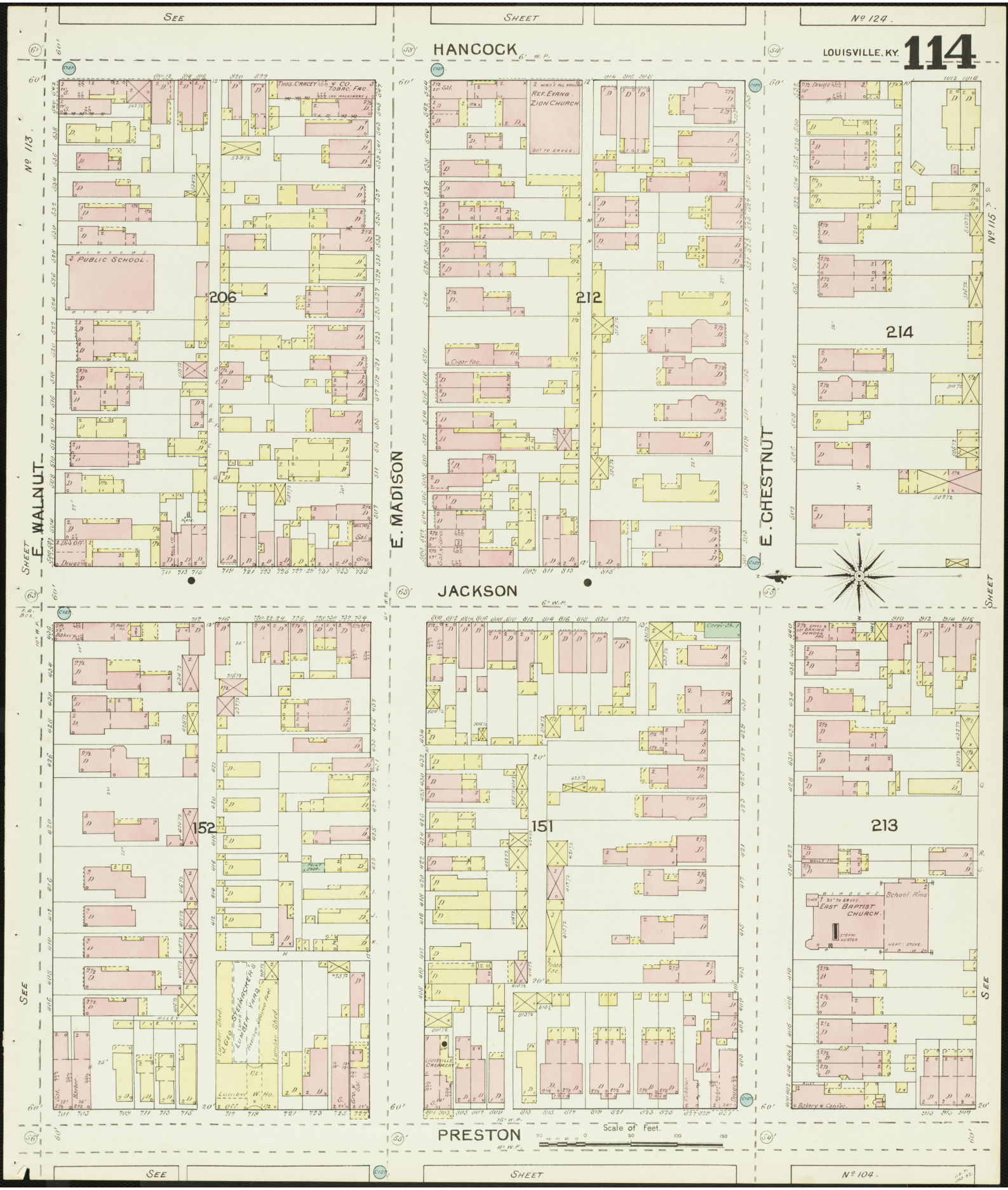
See
Sheet
No 124.
HANCOCK
LOUISVILLE, KY.
114
No 113.
No 115.
E. WALNUT
E. MADISON
E. CHESTNUT
JACKSON
PRESTON
206
212
214
152
151
213
3 PUBLIC SCHOOL
REF. EVANG. ZION CHURCH
THOS. CRACEY & CO. TOBAC. FAC.
EAST BAPTIST CHURCH
School Rms
Scale of Feet.
See
Sheet
No 104.


115
LOUISVILLE, KY.
HANCOCK
JACKSON
PRESTON
E. GRAY
E. BROADWAY
E. JACOB AV.
214
219
224
213
220
223
F. LICHTFIELD'S GREEN HOS.
FIVE BRO'S. TOBACCO WKS.
GEO. H. ROMMEL, BUILDER.
1ST ENGLISH LUTH. CHURCH
FIVE BROTHERS TOBACCO WKS.
SEE SHEET
No 114
No 125
No 105
Scale of Feet.

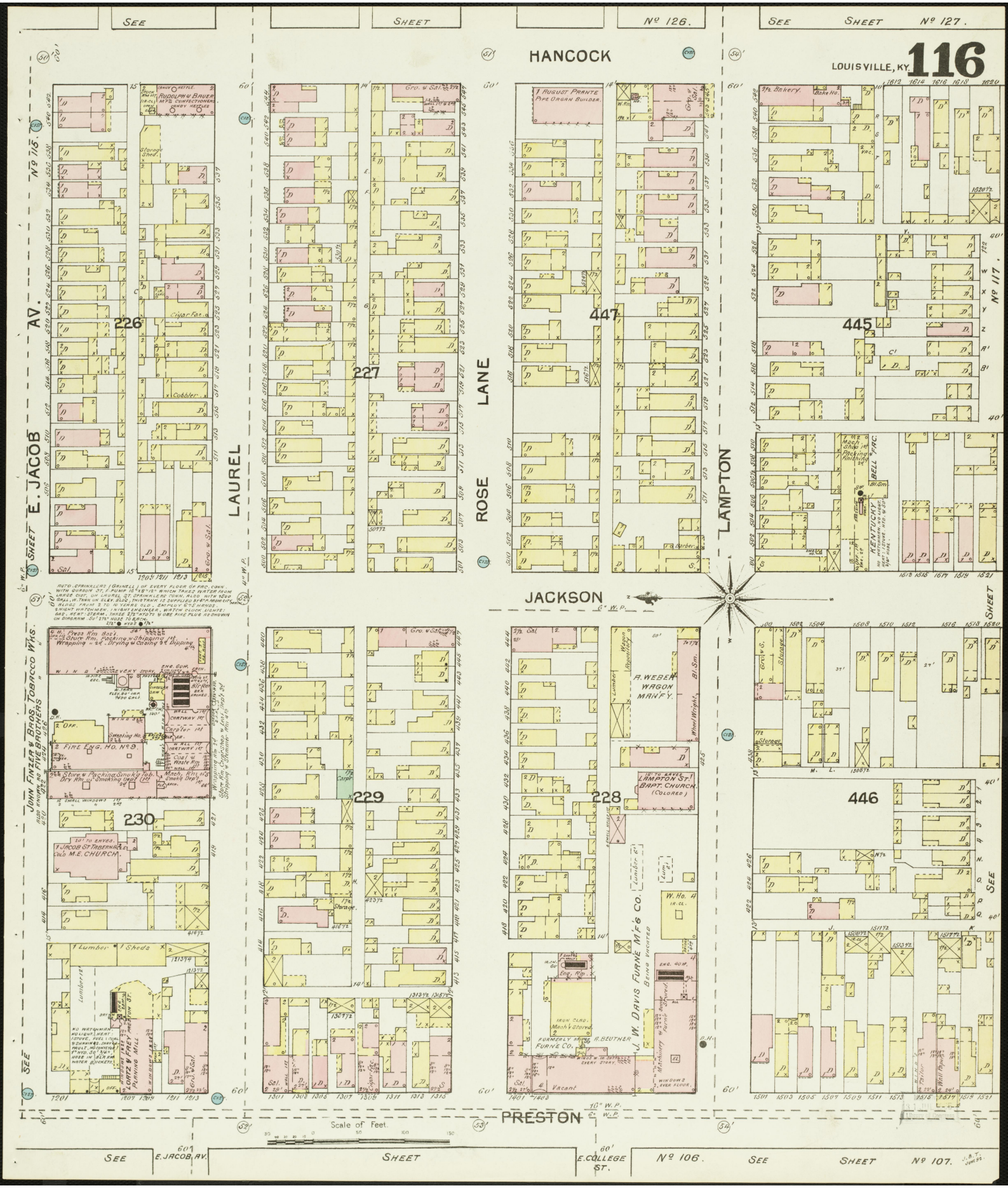

SEE SHEET Nº 126.
SEE SHEET Nº 127.
LOUISVILLE, KY. 116
HANCOCK
JACKSON
PRESTON
E. JACOB AV.
LAUREL
ROSE LANE
LAMPTON
Nº 115.
Nº 117.
226
227
447
445
230
229
228
446
RUDOLPH & BAUER
AUGUST PRANTE PIPE ORGAN BUILDER
KENTUCKY BELL FAC.
JOHN FINZER & BROS. TOBACCO WKS.
FIVE BROTHERS
FIRE ENG. HO. Nº 9.
JACOB ST TABERNACLE COLD M.E. CHURCH
LORTZ & FREY PRESTON ST. PLANING MILL
A. WEBER WAGON MAN'FY.
LAMPTON ST. BAPT. CHURCH (COLORED)
J. W. DAVIS FURNE M'F'G CO.
FORMERLY BRIDGE FURNE CO.
A. BEUTHER
Scale of Feet.
SEE E. JACOB AV. SHEET
SEE E. COLLEGE ST. SHEET Nº 106.
SEE SHEET Nº 107.

117

LOUISVILLE, KY.



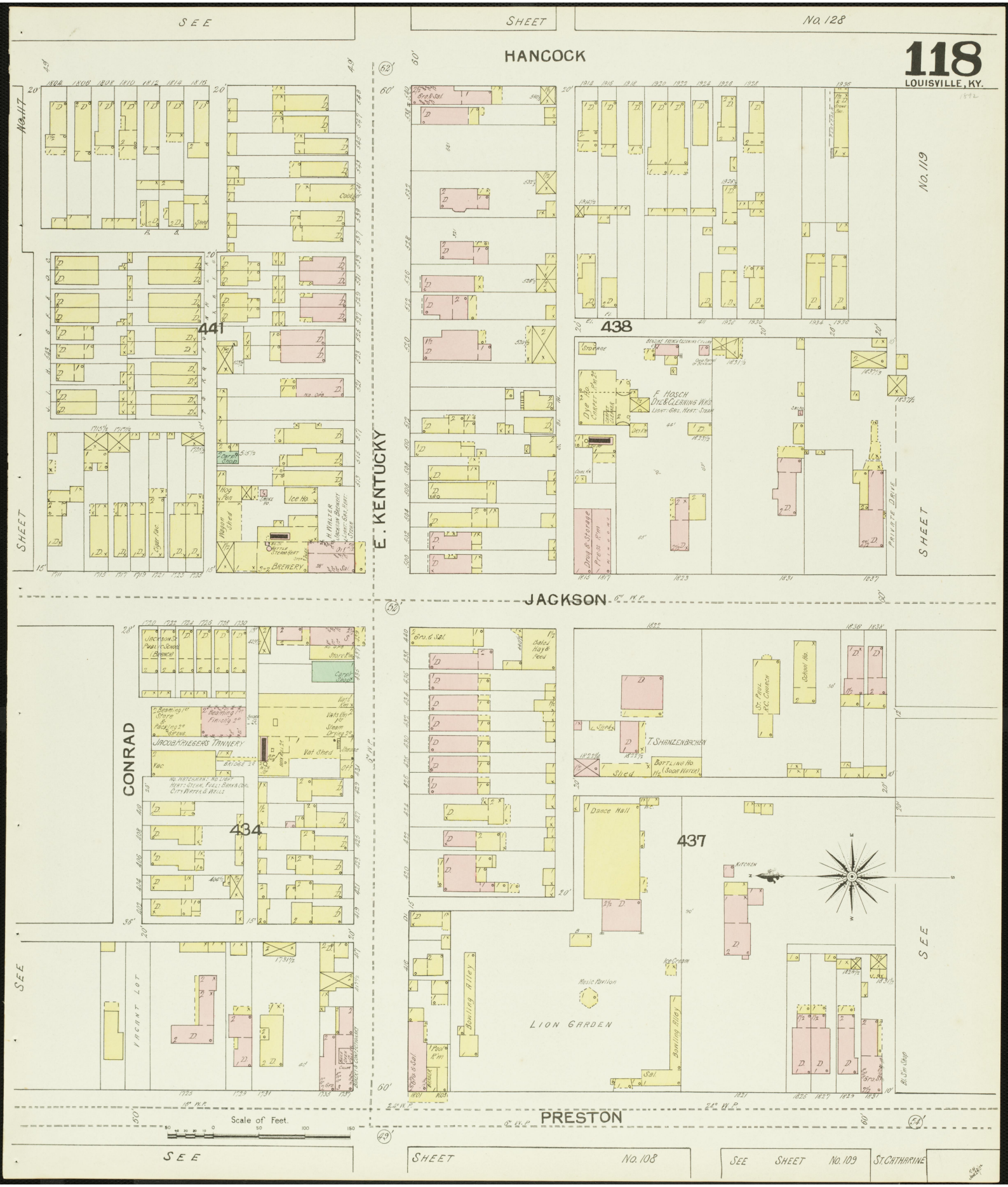

SEE
SHEET
No. 128
118
LOUISVILLE, KY.
HANCOCK
No. 117
No. 119
441
438
E. KENTUCKY
SHEET
F. HOSCH
DYE & CLEANING WKS
LIGHT: GAS. HEAT: STEAM
PRIVATE DRIVE
JACKSON
CONRAD
JACOB KRIEGER'S TANNERY
Vat Shed
434
437
T. SHANZENBACHEN
BOTTLING HO (SODA WATER)
Dance Hall
KITCHEN
Music Pavilion
LION GARDEN
Bowling Alley
Ice Cream
VACANT LOT
PRESTON
Scale of Feet.
SEE
SHEET
No. 108
SEE SHEET No. 109
ST. CATHARINE

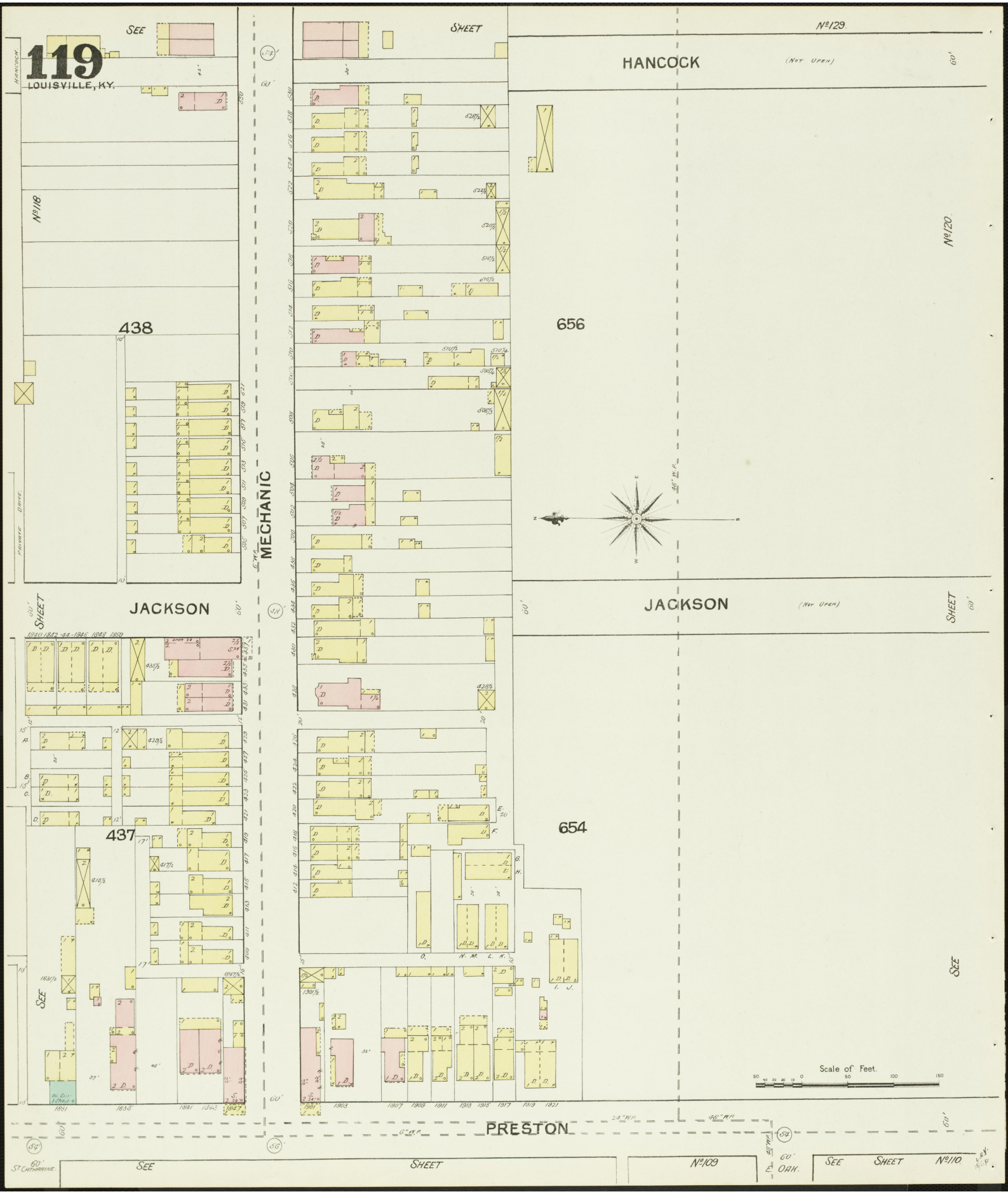
119
LOUISVILLE, KY.
SEE
SHEET
Nº 129
HANCOCK
(NOT OPEN)
Nº 118
Nº 120
438
656
MECHANIC
JACKSON
(NOT OPEN)
437
654
PRESTON
Scale of Feet.
ST CATHARINE
OAK
Nº 109
Nº 110

SEE SHEET

(NOT OPENED) HANCOCK

Nº 130.

120

LOUISVILLE, KY.

Nº 119.

642

(NOT GRADED)

1155

CAMP

AV.

E. ORMSBY

SHEET

(NOT OPENED) JACKSON

643

1154

PROPOSED OAK ST.

SEE

6" W.P.

PRESTON

Scale of Feet.

SEE SHEET

CAMP ST.

Nº 110.


121
LOUISVILLE, KY.
SEE SHEET
No. 131.
SHELBY
E.F. SAUERMANN
PLANING MILL AND BOX FACTY
E. ROBERTS
COAL YARD
Lumber Shed
180
186
187
168
165
160
WATER
FRANKLIN
E. WASHINGTON
E. MAIN
CLAY
HANCOCK
No. 142.
No. 122.
No. 111
C.H. CONNER, ROOF & FELT WORKS.
Painting
Wagon Shed
Storage Bas. Barrel Rm
Old Vacated Planing Mill. Iron Clad & Windows All Around
THOS JAMES & CO.
COAL YARD.
RIDLING AND SON
GRAIN & FLOUR W. HO.
Being Built
GEIGER AND FISKE'S W. HO.
GEIGER AND FISKE
BOILER & SHEET IRON WORKS
Boarding
Plumber
Storage
Tin Shop
Smith Shop
Scale of Feet.

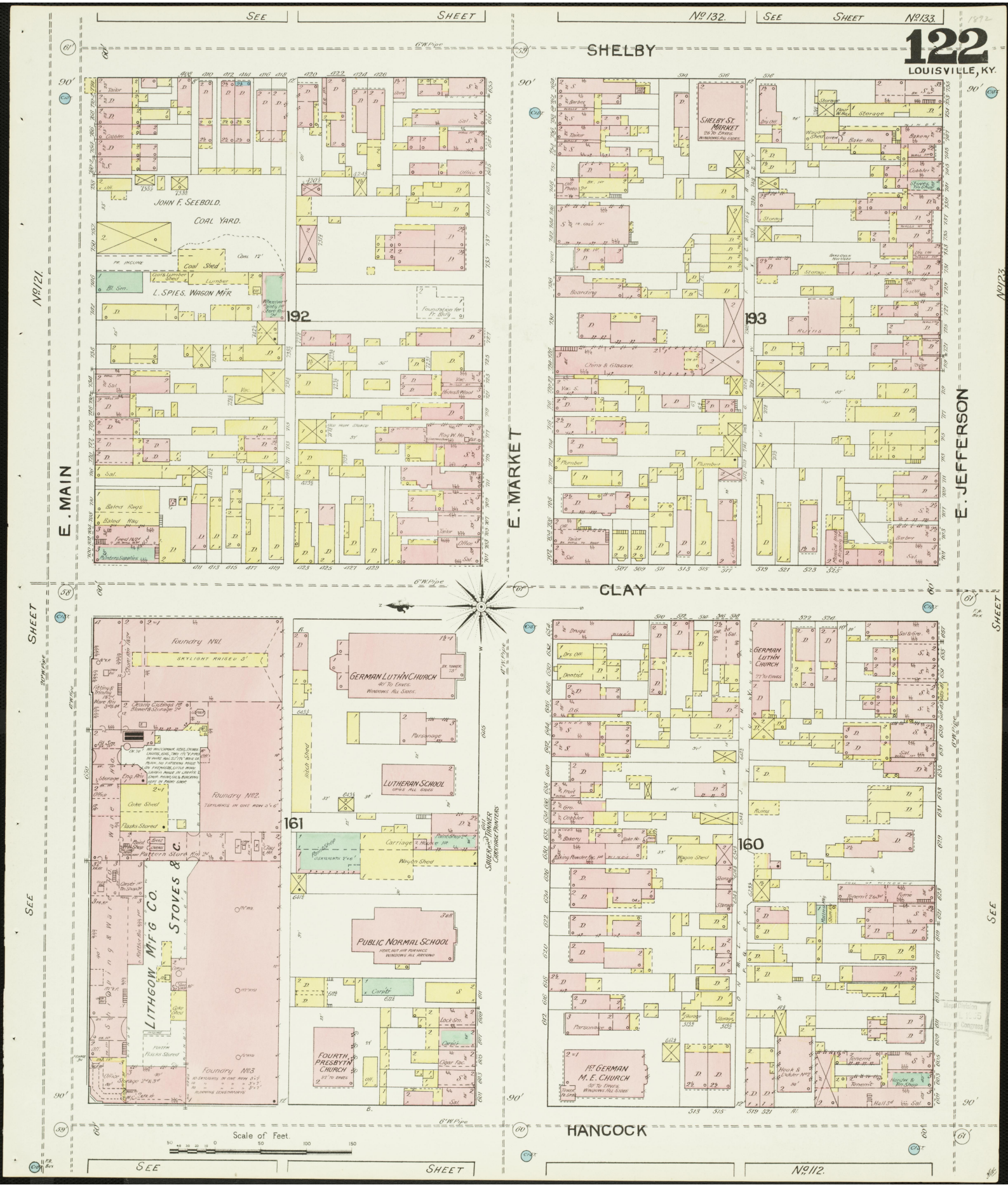
122
LOUISVILLE, KY.
SHELBY
E. MAIN
E. MARKET
E. JEFFERSON
CLAY
HANCOCK
SEE SHEET
No. 121
No. 123
No. 132
No. 133
No. 112
192
193
161
160
JOHN F. SEEBOLD. COAL YARD.
L. SPIES, WAGON MFR
SHELBY ST. MARKET
GERMAN LUTH'N CHURCH
LUTHERAN SCHOOL
PUBLIC NORMAL SCHOOL
FOURTH PRESBYTN CHURCH
1ST GERMAN M. E. CHURCH
GERMAN LUTH'N CHURCH
LITHGOW MFG CO. STOVES & C.
Foundry No1.
Foundry No2.
Foundry No3.
Scale of Feet.

123

LOUISVILLE, KY.

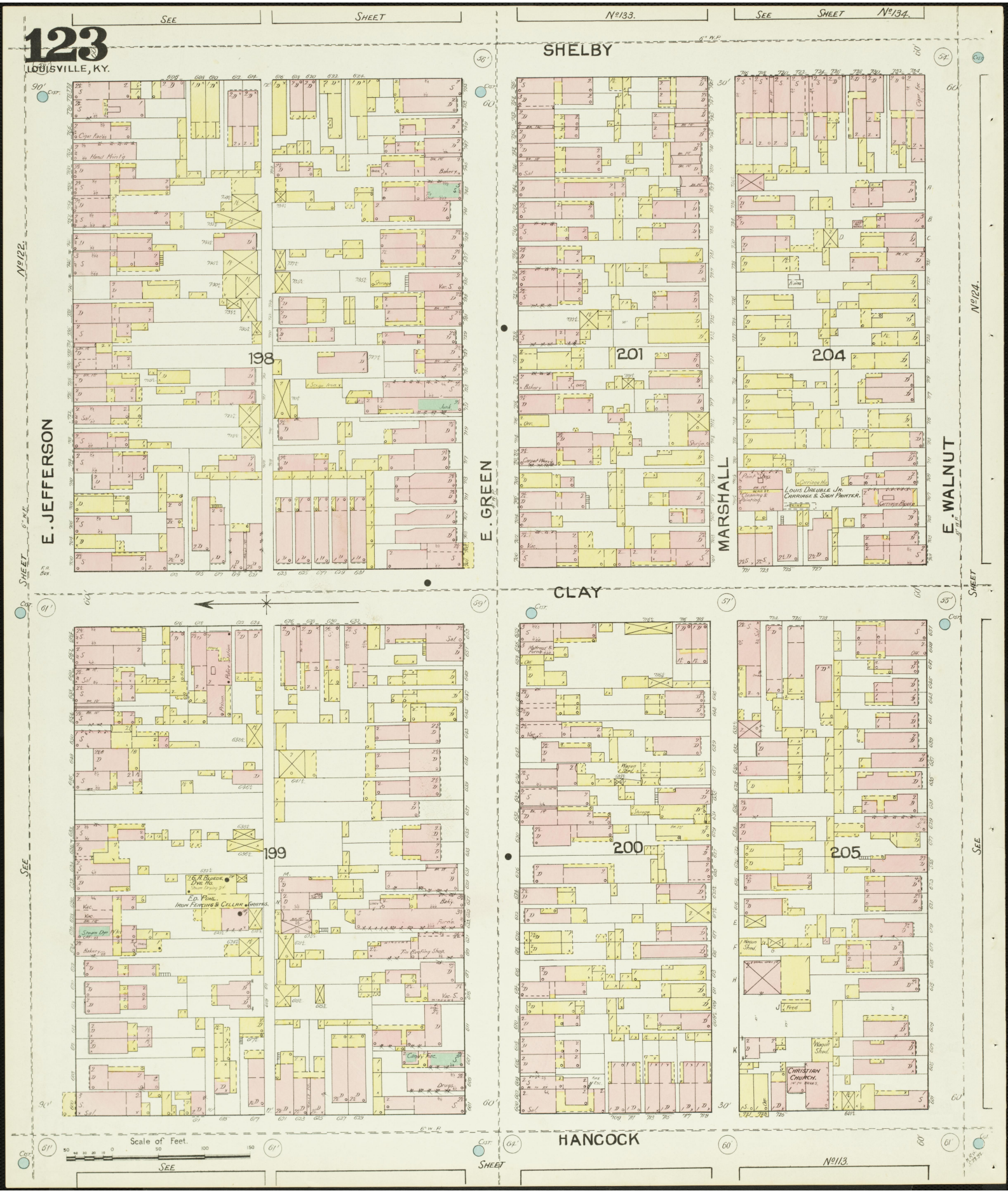

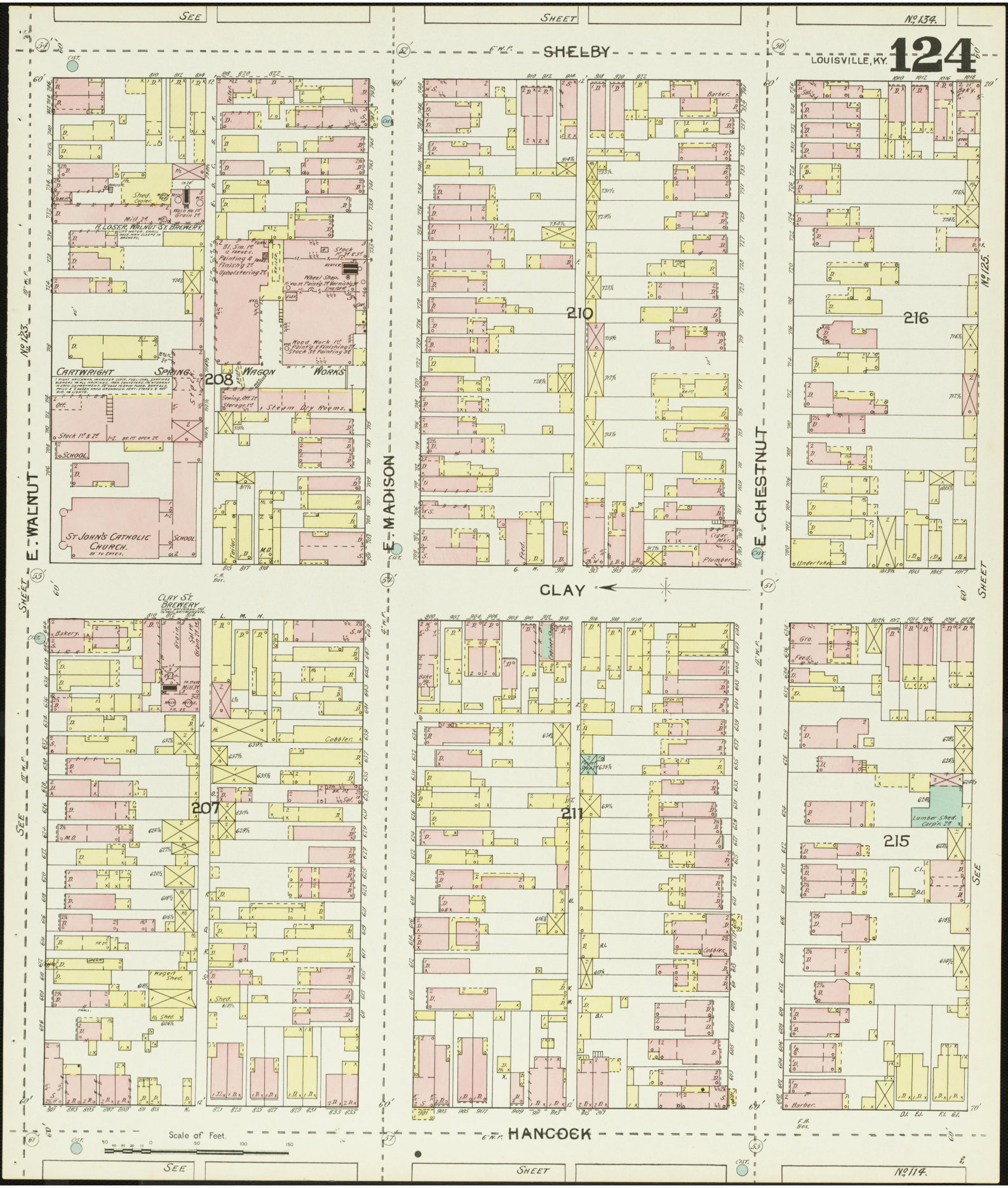

SEE
SHEET
No. 134.
SHELBY
LOUISVILLE, KY.
124
E. WALNUT
E. MADISON
E. CHESTNUT
CLAY
HANCOCK
No. 123.
No. 125.
No. 114.
CARTWRIGHT SPRING WAGON WORKS
208
210
216
207
211
215
R. LOSER, WALNUT ST. BREWERY
ST. JOHN'S CATHOLIC CHURCH.
CLAY ST. BREWERY
Steam Dry Rooms.
Wheel Shop.
Wood Work 1st Paint'g & Finishing 2d Stock 3d Painting 3d
Bl. Sm. 1st Painting & Finishg 2d Upholstering 2d
Stock 1st & 2d
Stock 1st & 2d
Sewing, Off. 2d Storage 1st
Mill 2d
Wash Ho. 1st Grain 2d
Shed. Cooler.
Barber.
Cigar Mkr.
Plumber.
Undertaker.
Bakery.
Cobbler.
Wagon Shed.
Lumber Shed. Carp'r. 2d
Gro.
Feed.
Scale of Feet.


125
LOUISVILLE, KY.
SHELBY
CLAY
HANCOCK
E. GRAY
E. BROADWAY
E. JACOB AV.
SEE SHEET No. 135
SEE SHEET No. 136
SEE SHEET No. 124
SEE SHEET No. 126
SEE SHEET No. 115
216
217
451
215
218
225
Catholic Casino
Meeting Ho.
PUBLIC SCHOOL
Vac. Formerly Brewery
Piano & Organ Sales Rm.
Harness Shop
Carpet Weavg.
Bake Ho.
Flour Ho.
Vacant Formerly Furne Fac.
Tenem't
Hall 2d
Scale of Feet.

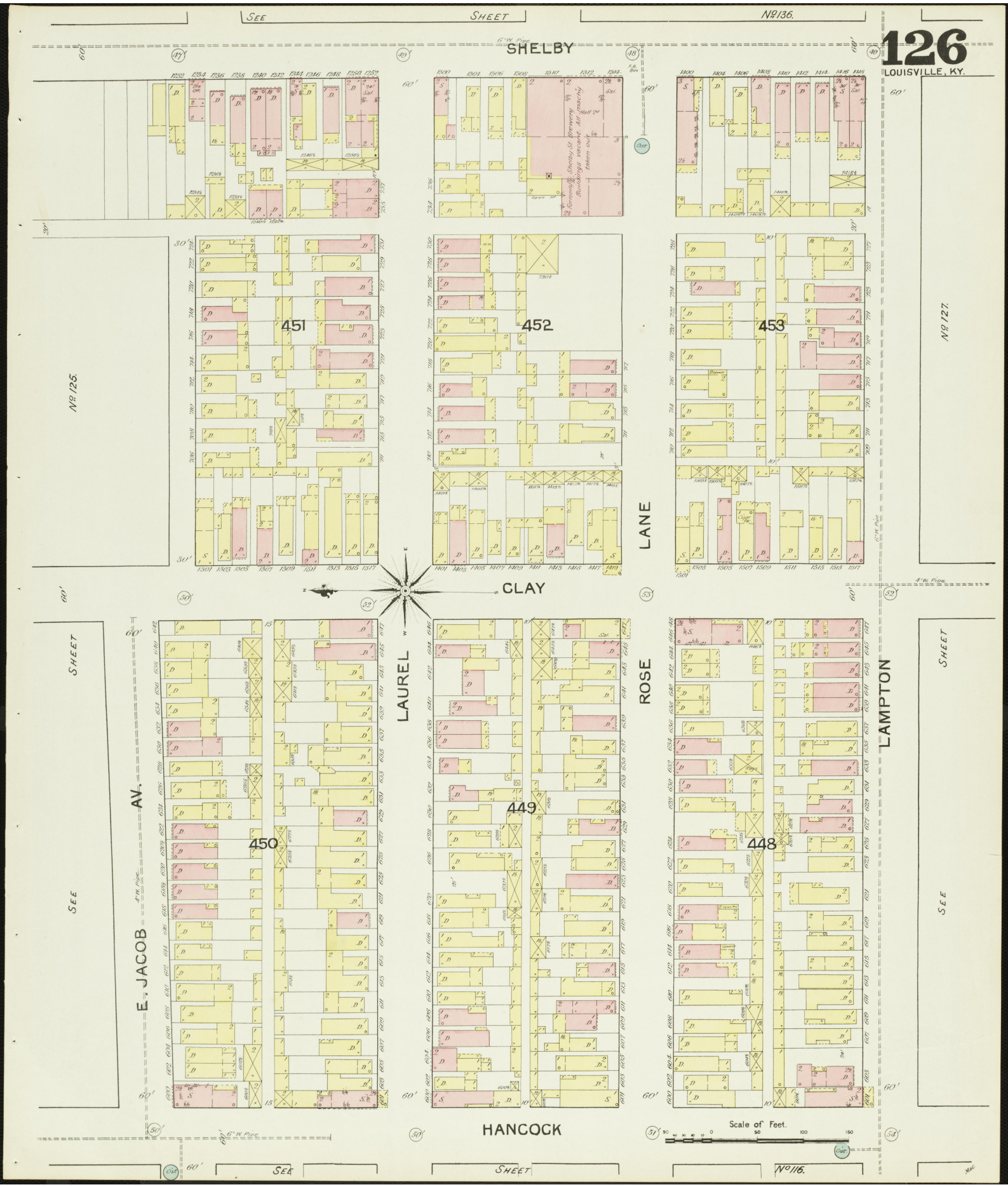
SEE SHEET No 136.
126
LOUISVILLE, KY.
SHELBY
LANE
CLAY
LAUREL
ROSE
LAMPTON
E. JACOB AV.
HANCOCK
451
452
453
450
449
448
No 125.
No 127.
SEE SHEET
SEE SHEET No 116.
Scale of Feet.
0 50 100 150

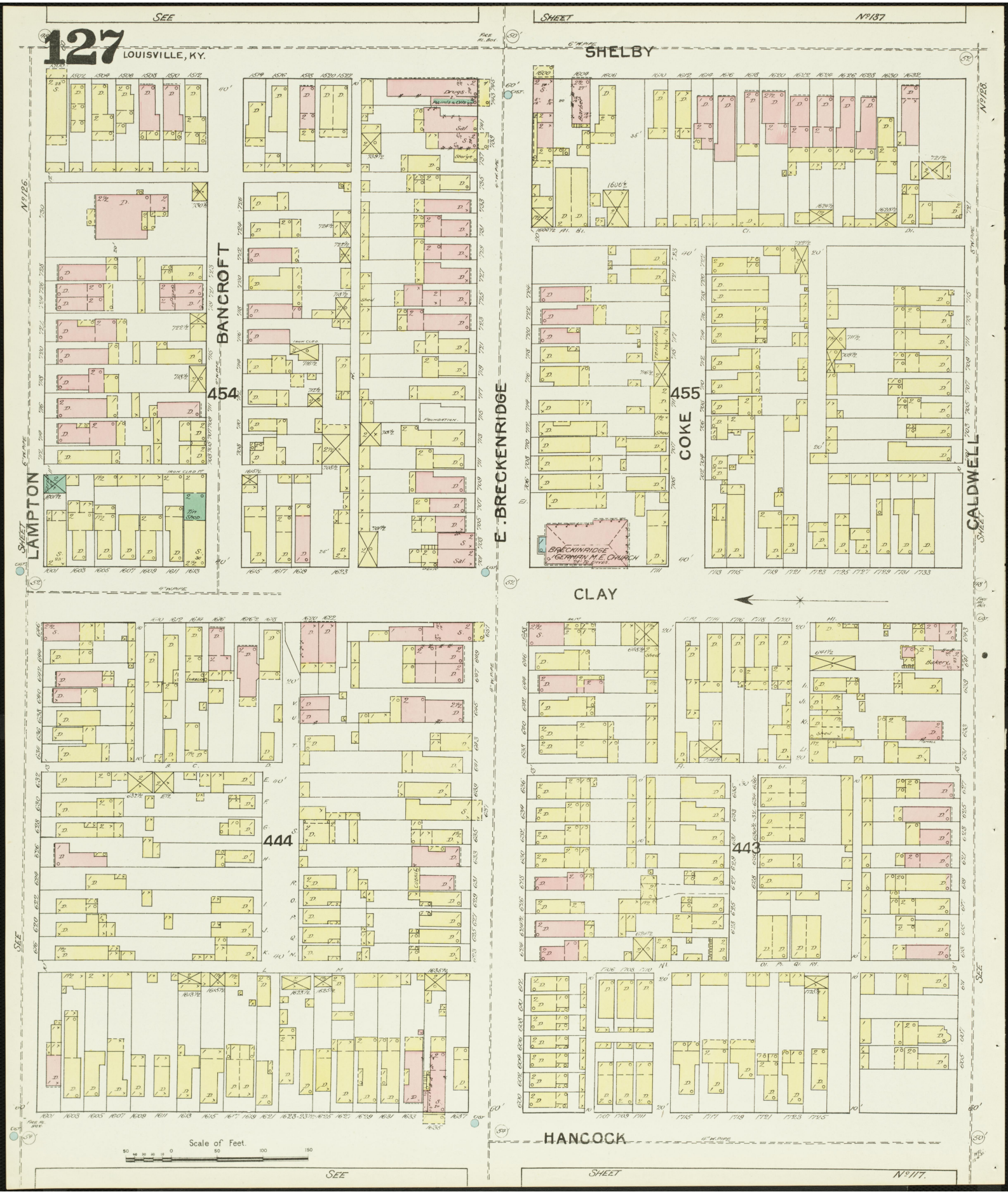
127
LOUISVILLE, KY.
SEE
SHEET
No 137
SHELBY
BANCROFT
LAMPTON
E. BRECKENRIDGE
COKE
CALDWELL
CLAY
HANCOCK
454
455
444
443
BRECKINRIDGE GERMAN M.E. CHURCH
Scale of Feet.
No 117.

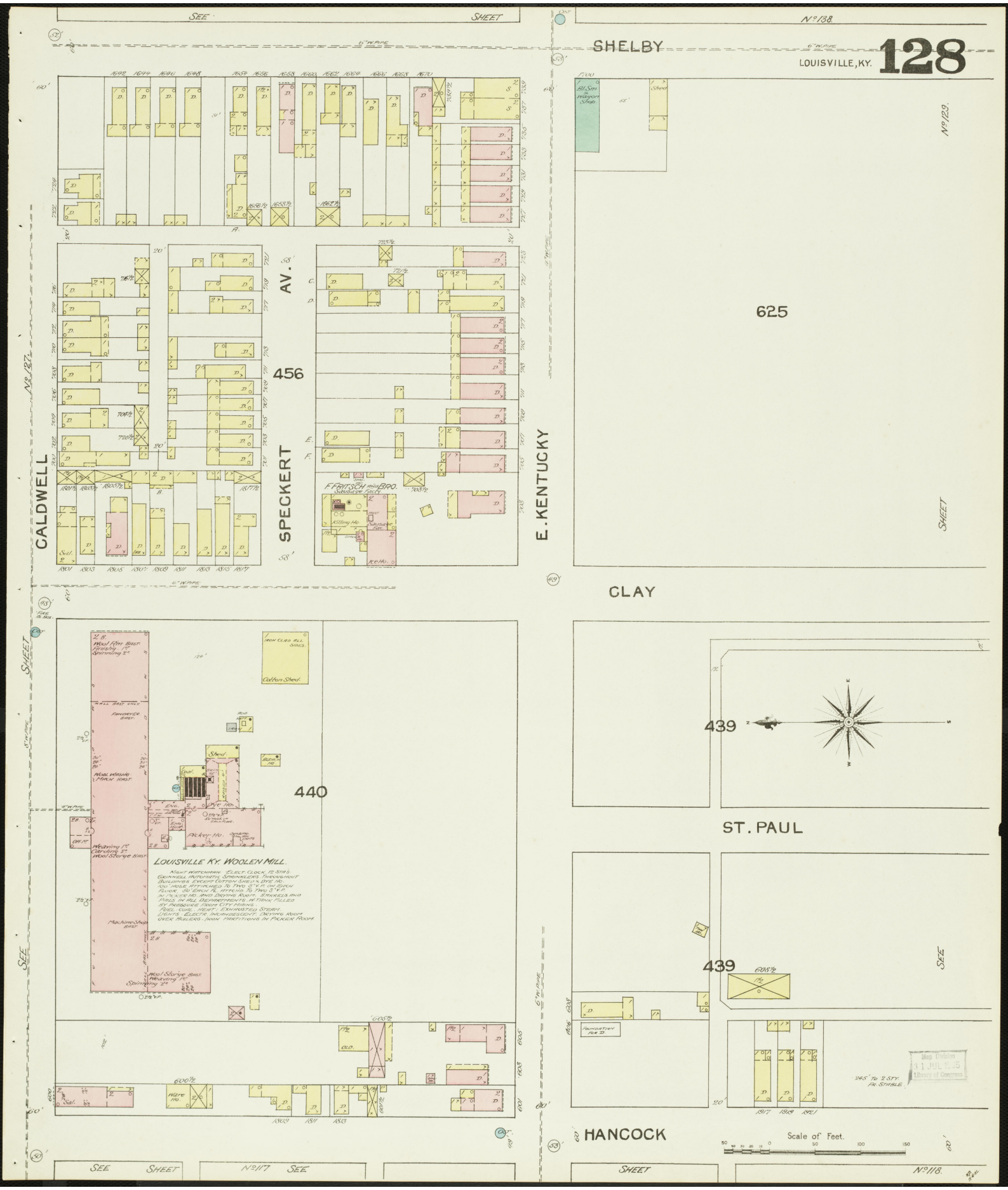

Map Division
31 JUL 1905
Library of Congress

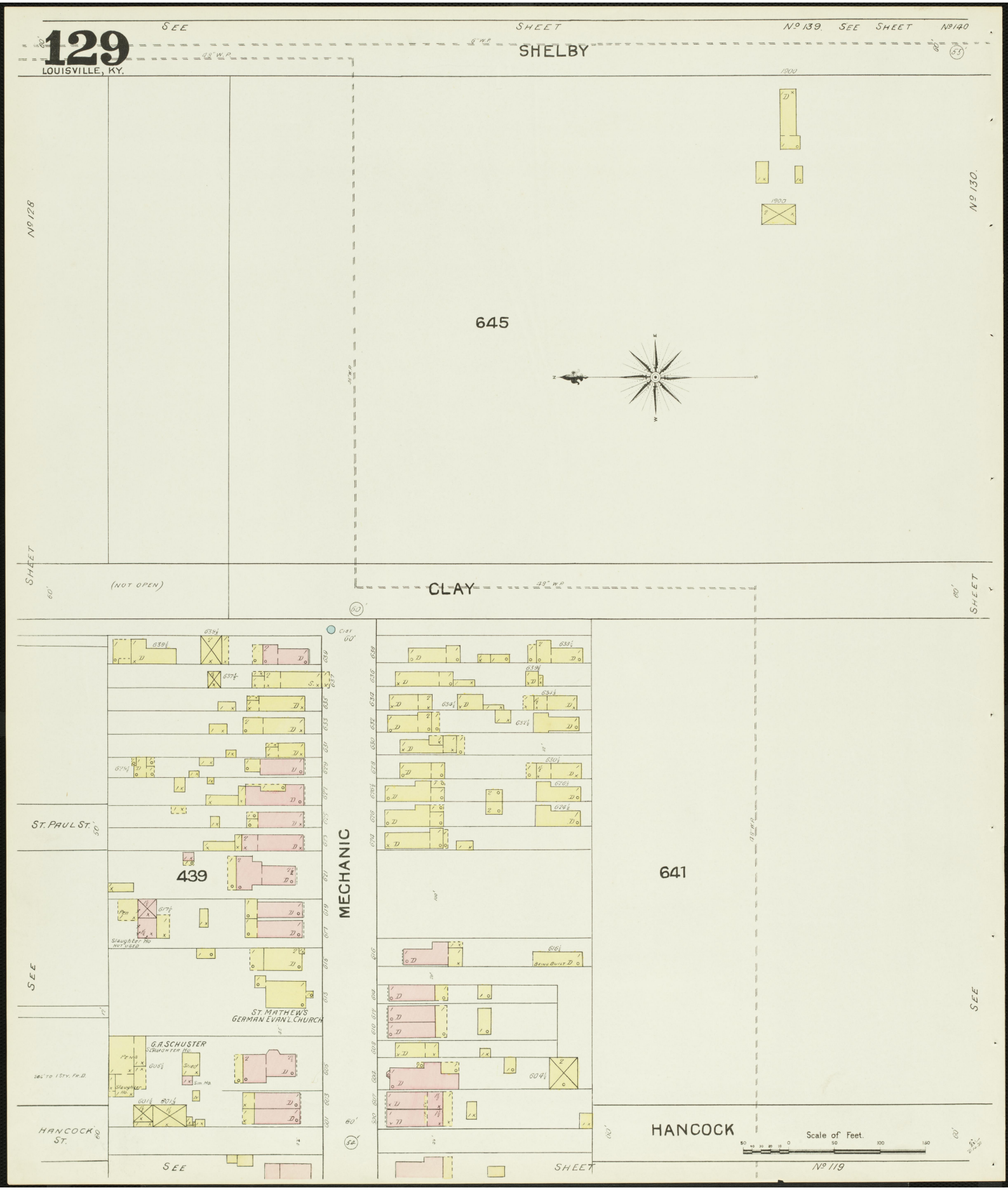
129
LOUISVILLE, KY.
SEE SHEET No 139. SEE SHEET No 140
SHELBY
No 128
No 130
645
SHEET
(NOT OPEN)
CLAY
SHEET
ST. PAUL ST.
439
MECHANIC
641
SEE
ST. MATHEW'S GERMAN EVAN'L. CHURCH
G.A. SCHUSTER
HANCOCK ST.
HANCOCK
Scale of Feet.
SEE SHEET No 119

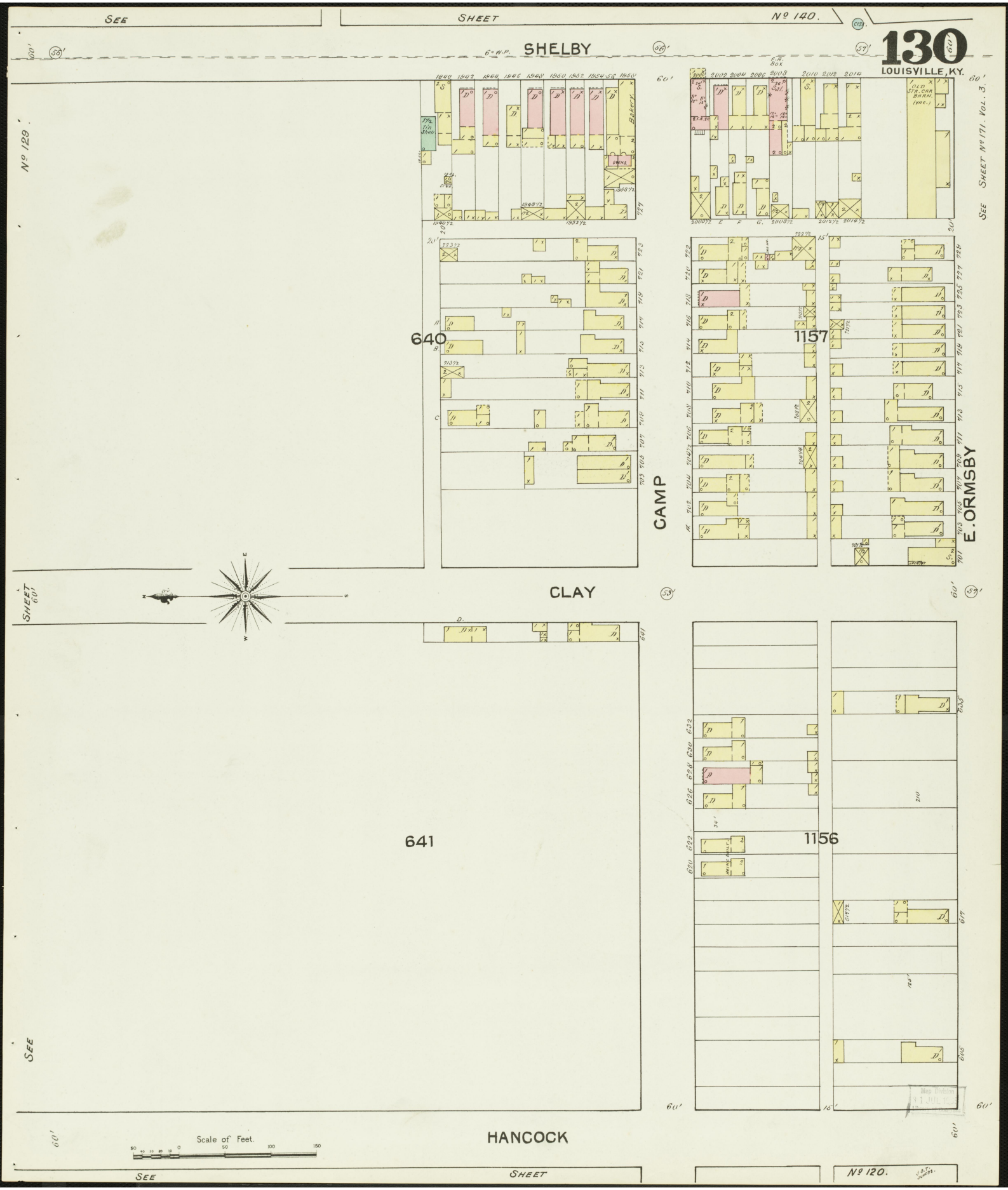
SEE SHEET Nº 140.
SHELBY
130
LOUISVILLE, KY.
Nº 129
SEE SHEET Nº 171. VOL. 3.
640
1157
CAMP
E. ORMSBY
CLAY
641
1156
HANCOCK
SHEET
SEE
Scale of Feet.
SEE SHEET
Nº 120.

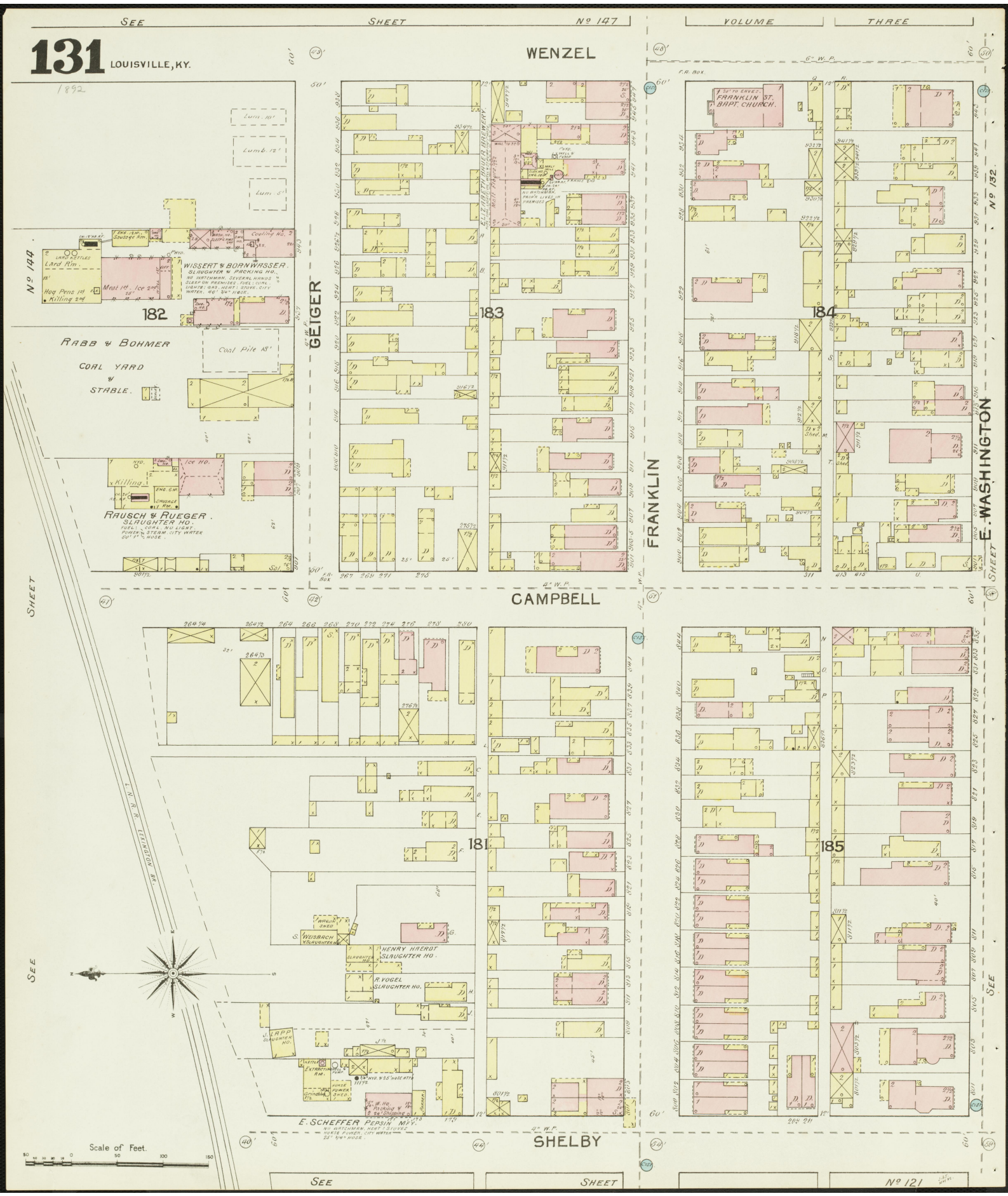
131 LOUISVILLE, KY.
SEE SHEET Nº 147
VOLUME THREE
WENZEL
GEIGER
FRANKLIN
E. WASHINGTON
CAMPBELL
SHELBY
Nº 144
Nº 132
Nº 121
182
183
184
181
185
WISSERT & BORNWASSER. SLAUGHTER & PACKING HO.
RABB & BOHMER COAL YARD & STABLE.
RAUSCH & RUEGER. SLAUGHTER HO.
ELIZABETH BAUER BREWERY
FRANKLIN ST. BAPT. CHURCH.
HENRY HAERDT SLAUGHTER HO.
R. VOGEL SLAUGHTER HO.
E. SCHEFFER PEPSIN MFY.
L. N. R. R. LEXINGTON BR.
Scale of Feet.

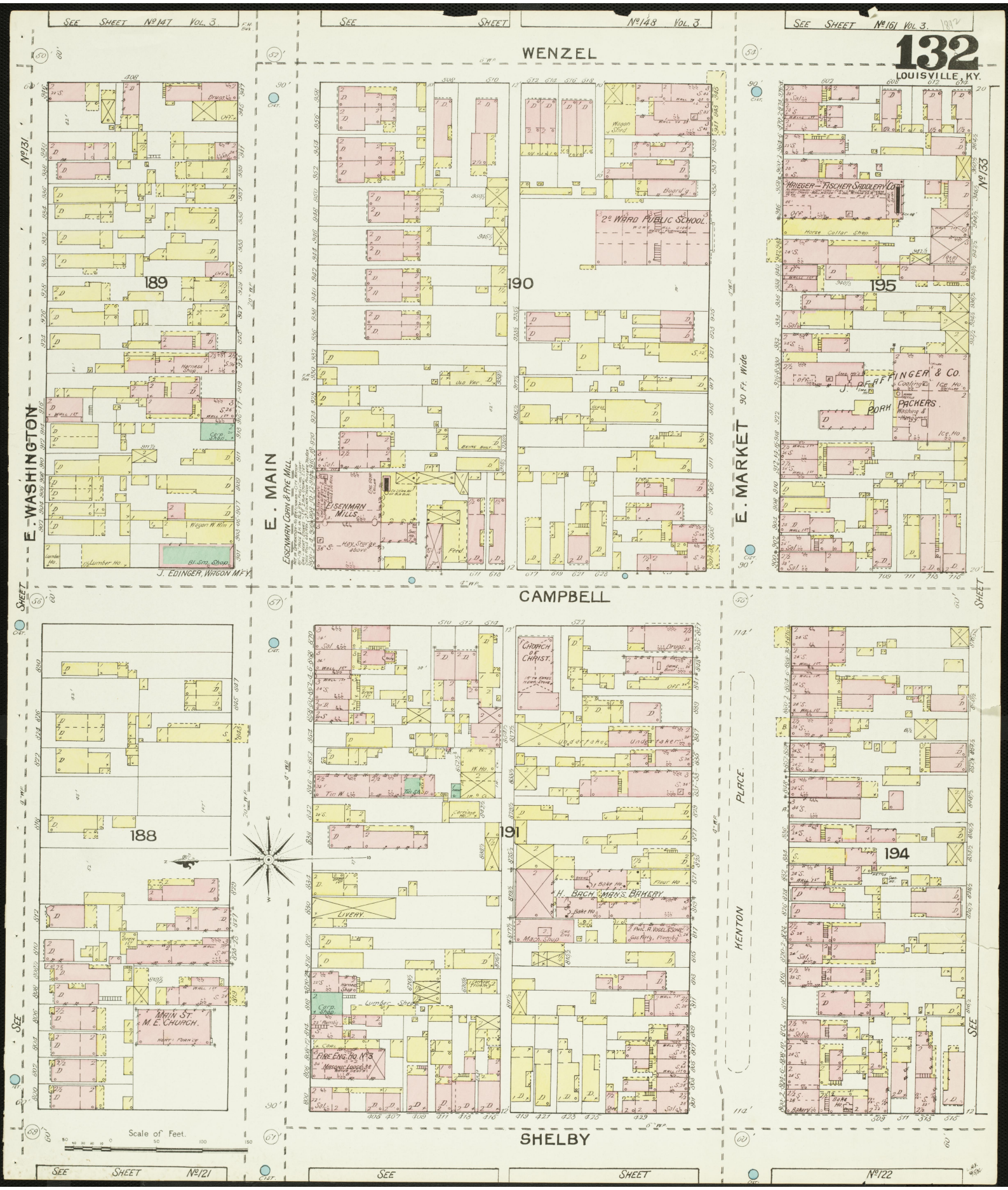
132
LOUISVILLE, KY.
1892
WENZEL
CAMPBELL
SHELBY
E. WASHINGTON
E. MAIN
E. MARKET
90 Ft. Wide
HENTON PLACE
No 131
No 133
SEE SHEET No 147 VOL. 3.
SEE SHEET No 148 VOL. 3.
SEE SHEET No 161 VOL. 3.
SEE SHEET No 121
SEE SHEET No 122
189
190
191
194
195
188
2d WARD PUBLIC SCHOOL
EISENMAN MILLS
EISENMAN CORN & FIVE MILL
KRIEGER-FISCHER SADDLERY CO.
J. PFAFFINGER & CO.
PORK PACKERS.
CHURCH OF CHRIST.
H. BACHMAN'S BAKERY
MAIN ST. M.E. CHURCH.
FIRE ENG. CO. No 3
MASONIC LODGE A.F.
LIVERY
J. EDINGER, WAGON M'F'Y
Scale of Feet.

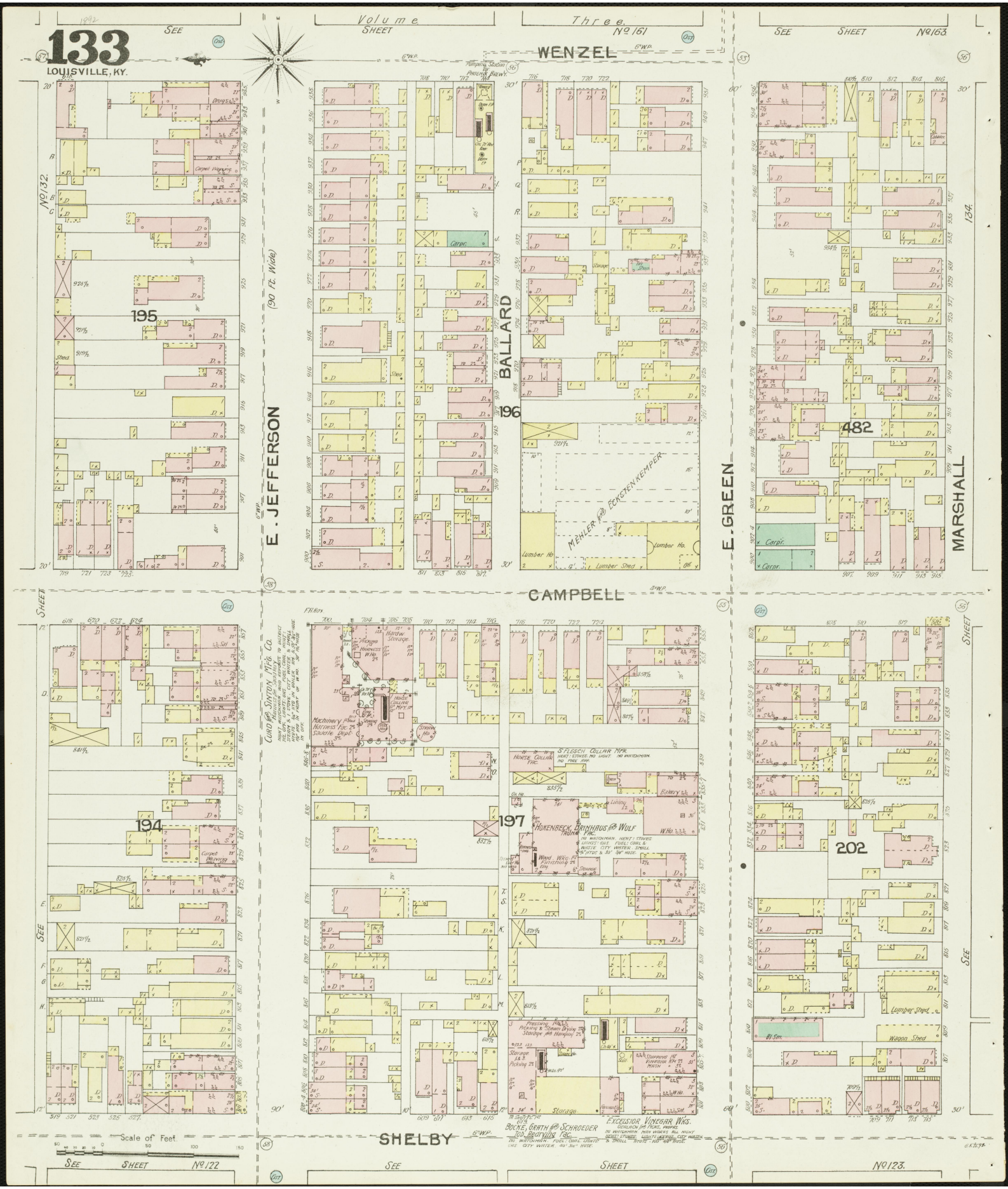
133
LOUISVILLE, KY.
Volume Three.
SEE SHEET No 161
SEE SHEET No 163
WENZEL
E. JEFFERSON
(90 Ft. Wide)
BALLARD
E. GREEN
MARSHALL
CAMPBELL
SHELBY
195
196
482
194
197
202
Mehler and Eckstenkemper
Lumber Ho.
Lumber Shed
Carpr.
Carpet Weaving
Drugs
Hardw. Storage
Machinery Harness Fac. Saddle Dept.
Horse Collar Mfr.
Horse Collar Fac.
Stiffening Fac.
Bakery
Lining
Wood Wkg. Finishing
Pressing Picking & Steam Drying Storage and Hanging
Storage
Stiffening Fac. Vinegar Km.
Wagon Shed
Lumber Shed
Excelsior Vinegar Wks.
Bocke, Grath and Schroeder Tob. Redrying Fac.
Scale of Feet
SEE SHEET No 122
SEE SHEET No 123

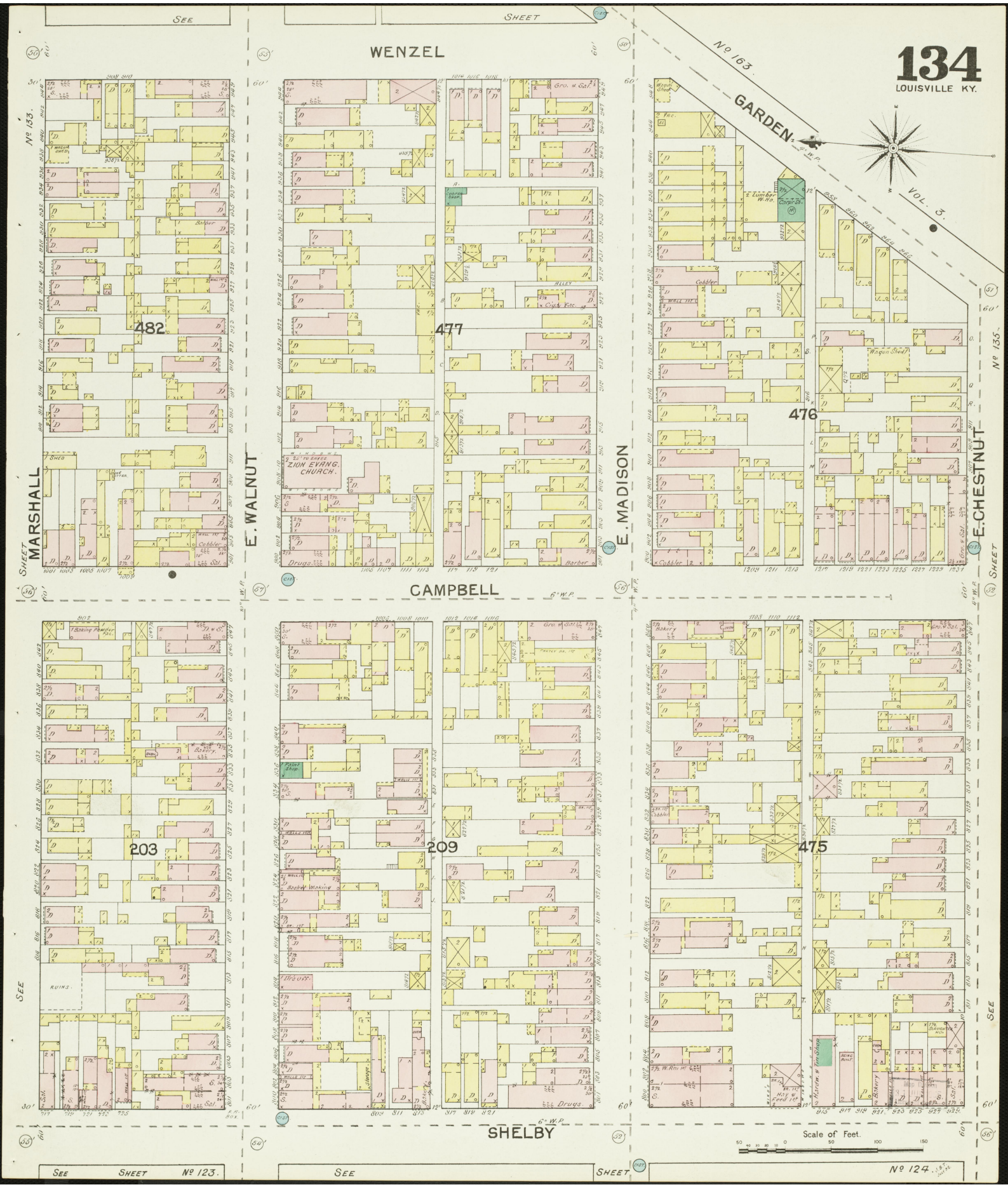
134
LOUISVILLE KY.
WENZEL
GARDEN
No 163.
No 133.
No 135.
MARSHALL
E. WALNUT
E. MADISON
E. CHESTNUT
CAMPBELL
SHELBY
482
477
476
203
209
475
ZION EVANG. CHURCH
Scale of Feet.
SEE SHEET No 123.
SEE SHEET
No 124.

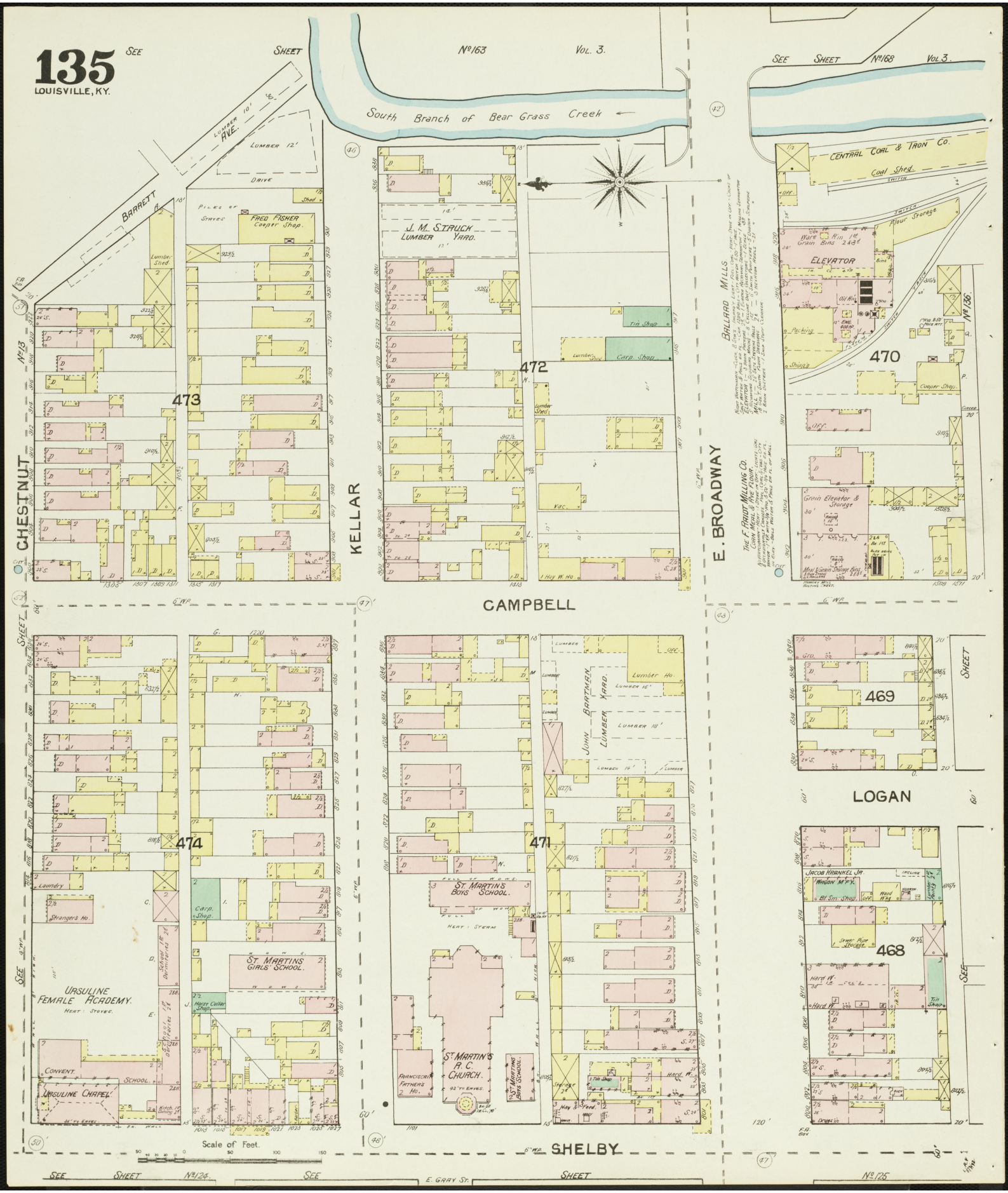
135
LOUISVILLE, KY.
SEE SHEET No 163 VOL. 3.
SEE SHEET No 168 VOL. 3.
South Branch of Bear Grass Creek
BARRETT AVE.
LUMBER 10'
LUMBER 12'
DRIVE
PILES OF STAVES
FRED FISHER Cooper Shop.
Lumber Shed.
J. M. STRUCK LUMBER YARD.
Tin Shop
Carp. Shop
Lumber Shed
Vac.
Hay W. Ho.
CENTRAL COAL & IRON CO.
Coal Shed.
SWITCH
Flour Storage
Ware Rm 1st Grain Bins 2 & 3rd
ELEVATOR
Oil Kin
Packing
Shipping
Cooper Shop.
Grain Elevator & Storage
Meal & Grain Storage Bins
BALLARD MILLS.
THE F. RAIDT MILLING CO.
CORN MEAL & RYE FLOUR.
473
472
470
474
471
469
468
CHESTNUT
KELLAR
E. BROADWAY
CAMPBELL
LOGAN
SHELBY
SEE SHEET No 13
SEE SHEET No 136
SEE SHEET No 124
SEE SHEET No 125
E. GRAY ST.
Laundry
Strangers Ho.
Carp. Shop.
ST. MARTINS GIRLS' SCHOOL.
Horse Collar Shop
URSULINE FEMALE ACADEMY.
HEAT: STOVES.
CONVENT.
SCHOOL.
URSULINE CHAPEL.
ST. MARTINS BOYS' SCHOOL.
HEAT: STEAM
ST. MARTIN'S R. C. CHURCH.
FRANCISCAN FATHERS Ho.
ST. MARTINS BOYS SCHOOL.
JOHN BARTMAN LUMBER YARD.
Lumber Ho.
LUMBER 16'
LUMBER 18'
LUMBER 14'
JACOB KRANKEL JR.
WAGON M'F'Y.
Bl. Sm. Shop.
Sewer Pipe Storage
Hard W.
Tin Shop
Drugs
Scale of Feet.
50 0 50 100 150



SEE SHEET No 168 VOL. 3.
136
LOUISVILLE KY.
CENTRAL COAL & IRON CO.
COAL SHED
LOUISVILLE & NASHVILLE R.R.
South Branch of Bear Grass Creek
BOBBIN FAC.
THE AMERICAN BOBBIN & SHUTTLE CO.
Hard Wood Sawing
470
L.R.R. CO. EASTERN POWER HO.
FINK & SCHMIDT LUMBER YARD.
LUMBER PILES
1 Lumber Shed
AVE 1 MILLION FT.
467
PH. SENGLE COOPER SHOP
Cooper Shop
464
H. PILCHER'S SONS CHURCH ORGAN FAC.
PIONEER WORSTED CO.
CAMPBELL
E. JACOB AV.
MASON
LAMPTON
469
468
466
465
LOGAN
SHELBY
Scale of Feet.
SEE SHEET No 125.
SEE SHEET No 126.

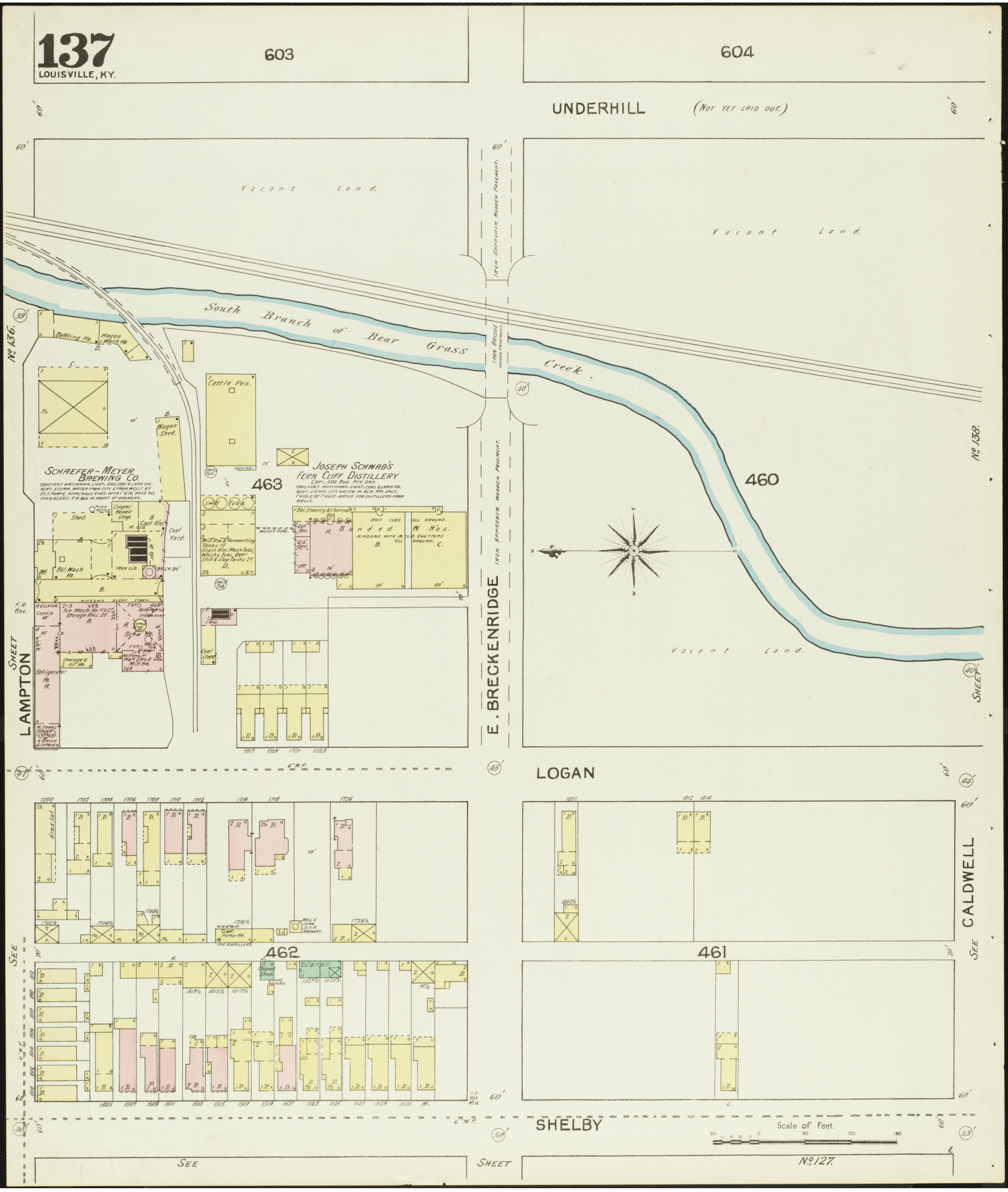
137
LOUISVILLE, KY.
603
604
UNDERHILL
(NOT YET LAID OUT.)
Vacant Land.
Vacant Land.
South Branch of Bear Grass Creek.
IRON APPROACH. WOODEN PAVEMENT.
IRON BRIDGE WOODEN PAVEMENT.
Bottling Ho.
Wagon Wash Ho.
Cattle Pen.
Wagon Shed.
SCHAEFER-MEYER BREWING CO.
CONSTANT WATCHMAN, LIGHT, GAS, COAL & LARD OIL. HEAT, STEAM, WATER FROM CITY & FROM WELLS BY ST. F. PUMPS. NUMEROUS HYD'S. WITH 1" & 1½" HOSE ALL OVER BLD'GS. F.A. BOX IN FRONT OF BREWERY.
Cooper Repair Shop.
Coal Km.
Coal Yard.
Bol. Wash Ho.
Iron Clad.
Brew Ho.
Refrigerator Ho.
Coal Shed.
463
JOSEPH SCHWAB'S FERN CLIFF DISTILLERY
CAP. 500 BUS. PER DAY.
CONSTANT WATCHMAN, LIGHT, COAL & LARD OIL. HEAT, STEAM, CITY WATER IN BLDG. RM. ONLY. 1" HYD. & 50' 1" HOSE. WATER FOR DISTILLERY FROM WELLS.
Mill Km. & Fermenting Tanks 1'0" Grain Km. Mash Tubs, Whisky Tubs, Beer Still & Slop Tanks 2'0"
Iron Clad
All Around.
Bonded
W. Ho's.
Windows with Ir. Clad Shutters All Around.
460
Vacant Land.
Nº 136.
Nº 138.
LAMPTON
SHEET
E. BRECKENRIDGE
SHEET
LOGAN
462
461
CALDWELL
SEE
SHELBY
Scale of Feet.
SEE
SHEET
Nº 127.

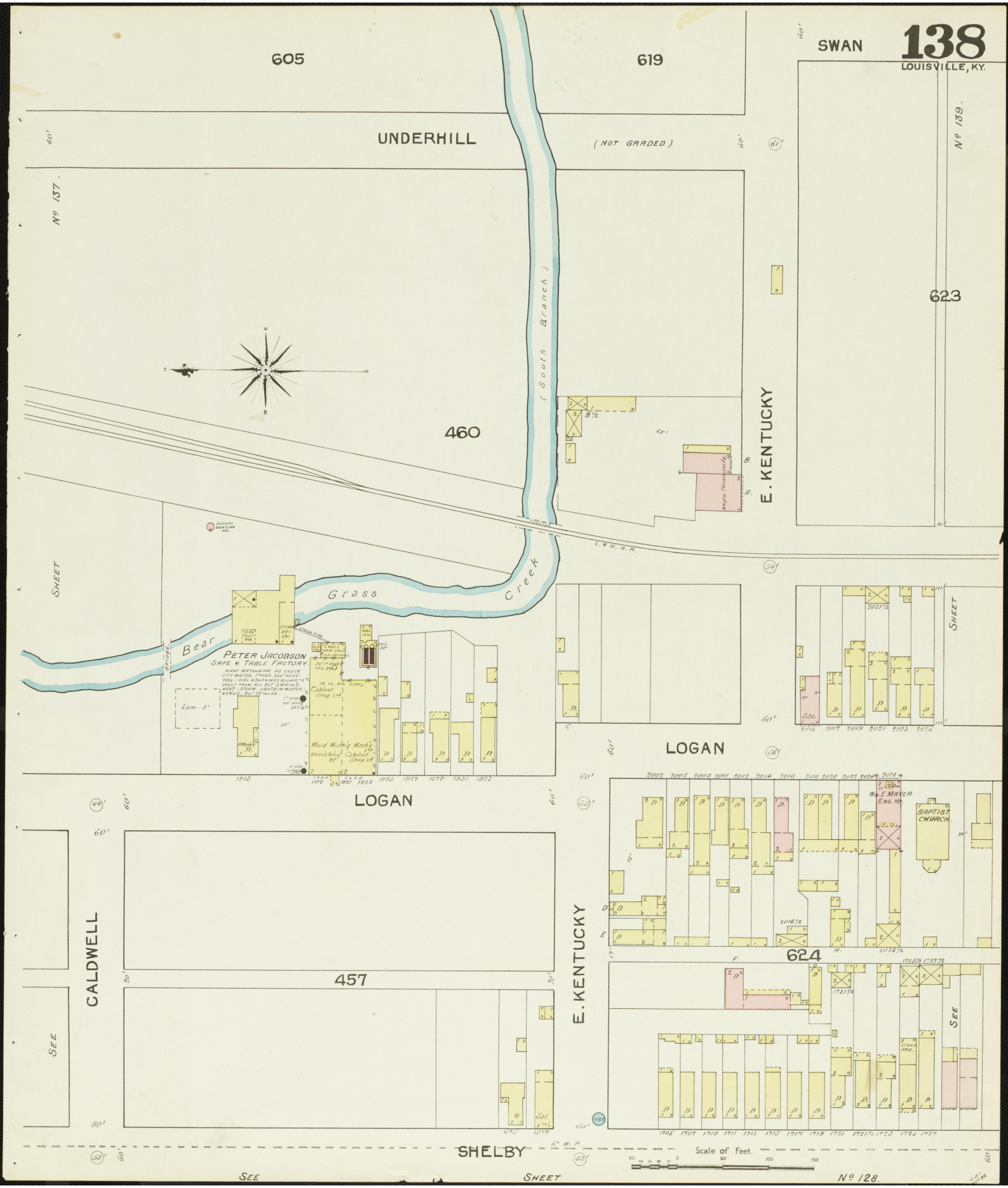
SWAN
138
LOUISVILLE, KY.
605
619
UNDERHILL
(NOT GRADED)
No 137.
No 139.
623
460
E. KENTUCKY
(South Branch)
L. & N. R. R.
Grass Creek
Bear
PETER JACOBSON
SAFE & TABLE FACTORY.
Lum. 81
Cabinet Shop 2nd
Wood Work'g Mach'y
Varnishing
Cabinet Shop 2d
LOGAN
Wm. E. MAYER
ENG. HO.
BAPTIST CHURCH
624
CALDWELL
457
E. KENTUCKY
SHELBY
Scale of Feet.
SEE SHEET No 128.


139
LOUISVILLE, KY.
SWAN
CANE
MARY
MILK
LOGAN
SHELBY
SEE
SHEET
Nº 138.
Nº 140.
Nº 129.
623
628
635
624
627
GEORGE BLUM'S SLAUGHTER HO.
GERMANTOWN PUBLIC SCHOOL
GARDEN
Slaughter Ho.
Cooper Shop
Paint Shop
Drugs
Bakery
Meat
Scale of Feet.


140
LOUISVILLE, KY.
SWAN
PRESTON
SEE SHEET No 141.
No 139.
MILK
RUPP
DANDRIDGE
FULTON
SAMUEL
LOGAN
SHELBY
SEE SHEET No 129
SEE SHEET No 130.
SEE SHEET No 171
SEE SHEET No 101.
634
638
637
639
60
WINFREDE COAL CO.
COAL PILE
COAL YARD.
PETER SMELCHER STEAM STONE WHS
Stone Sawing
Stone Cutting Shed
DERRICK
SCHOOL.
ST VINCENT R.C. CHURCH.
GERMANTOWN BREWERY.
H. HUBER, PROP.
NOT OPENED.
Scale of Feet.


141
LOUISVILLE, KY.
1892
SEE SHEET No. 142.
HANCOCK
HANCOCK
355
170
BRADY
JACKSON
FULTON
WATER
PRESTON
Ohio River.
DENNIS LONG & CO. CAST IRON PIPE WORKS.
Testing Pipe.
Cleang. Pipe.
Pipe Pits.
Core Rm.
Cleaning Shed.
Coke Pile 10'
Repair Shop.
Hay Storage
Scales Ho.
Scale of Feet.
SEE SHEET No. 140.
SEE SHEET No. 101.
SEE SHEET No. 111.
SEE SHEET No. 141.


142
LOUISVILLE, KY.
FULTON
SEE BELOW.
HANCOCK
SPURIER ST.
CLAY
SHELBY
SEE SHEET No 141.
SEE SHEET No 143.
SEE SHEET No 144.
SEE SHEET No 121.
SEE SHEET WATER
SEE SHEET No 143.
SEE ABOVE.
Ohio River.
A
B
OLD VACATED PLANING MILL
WATCHMAN ON PREMISES.
C. B. PAUL'S LUMBER YARD
Lumber 3' to 20'
Lumber 4' to 20'
PUBLIC SCHOOL
HEATING FURNACES.
ROLLS.
MUFFLE FURNACES.
Shearing & Hammer Shop.
EWALD IRON CO'S ROLLING MILL.
KNOBBLING FIRES.
W. TANK.
B. Saw Mill.
PLATFORM
C. B. PAUL'S
ENTERPRISE SAW MILLS.
(Not Running)
NIGHT WATCHMAN. 13 STATIONS.
NEIL & CO'S COAL ELEVATOR.
Scale of Feet.
50 40 30 20 10 0 50 100 150


143
LOUISVILLE, KY.
Volume
Three.
SEE
SHEET
No 145.
MILL
No 144.
Ohio River.
178
FULTON
CAMPBELL
ELM
SHEET
CATH. CHURCH AND SCHOOL.
176
C. B. PAUL'S LUMBER YARD.
Ave. 1½ Million Feet.
Lumber Piles.
POPLAR
509
Horse Shed
Wagon Shed
SHELBY
Scale of Feet.
Old Saw Mill.
NOT RUNNING.
Lumber Piles.
SEE SHEET No 142 DETACHED.
SEE SHEET No 142.

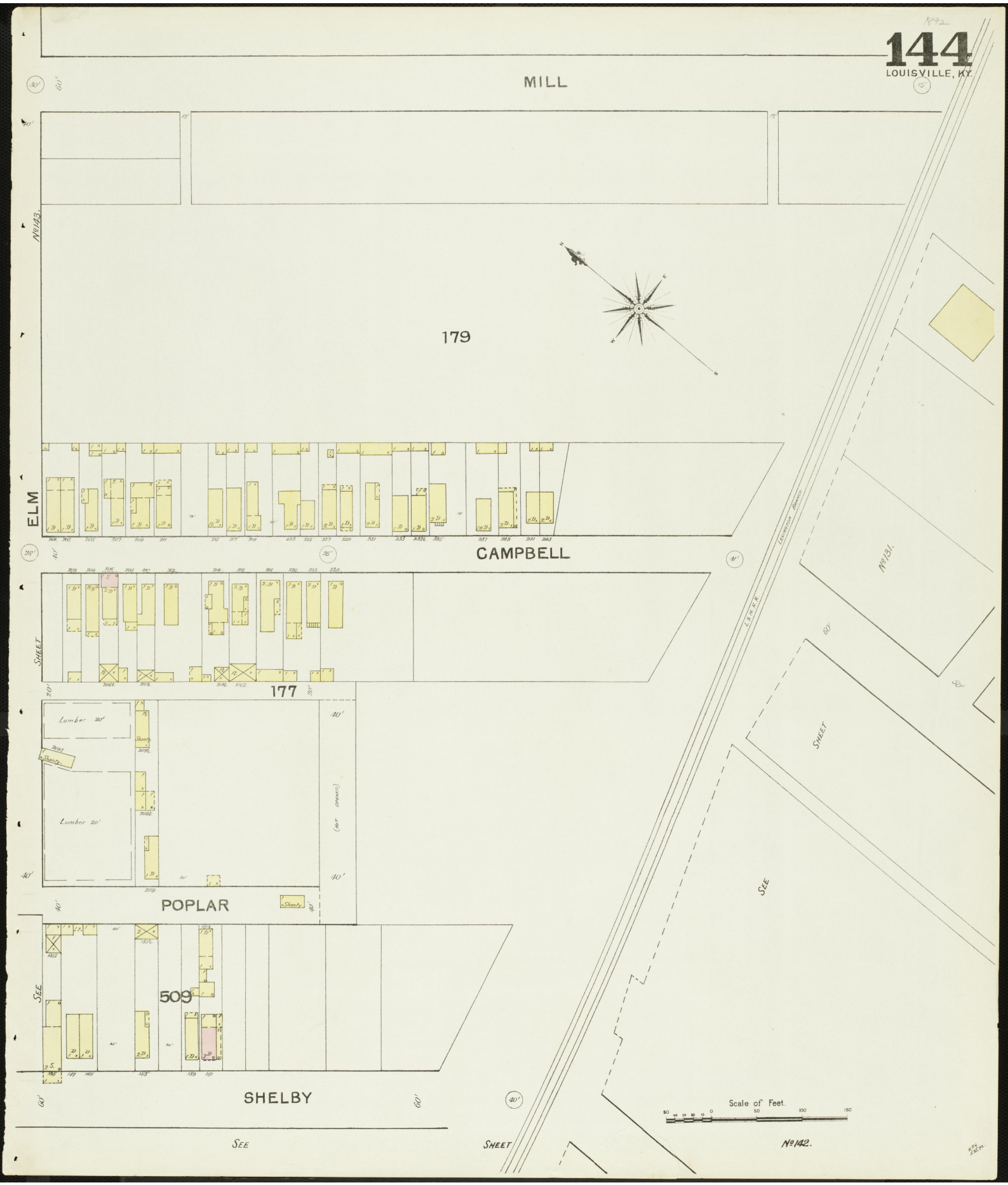
144
LOUISVILLE, KY.
MILL
179
ELM
CAMPBELL
177
POPLAR
509
SHELBY
SEE SHEET
No 143.
No 131.
No 142.
Lumber 20'
Shanty
(NOT OPENED)
L.&N.R.R.
LEXINGTON BRANCH
Scale of Feet.
50 40 30 20 10 0 50 100 150

145

LOUISVILLE, KY.



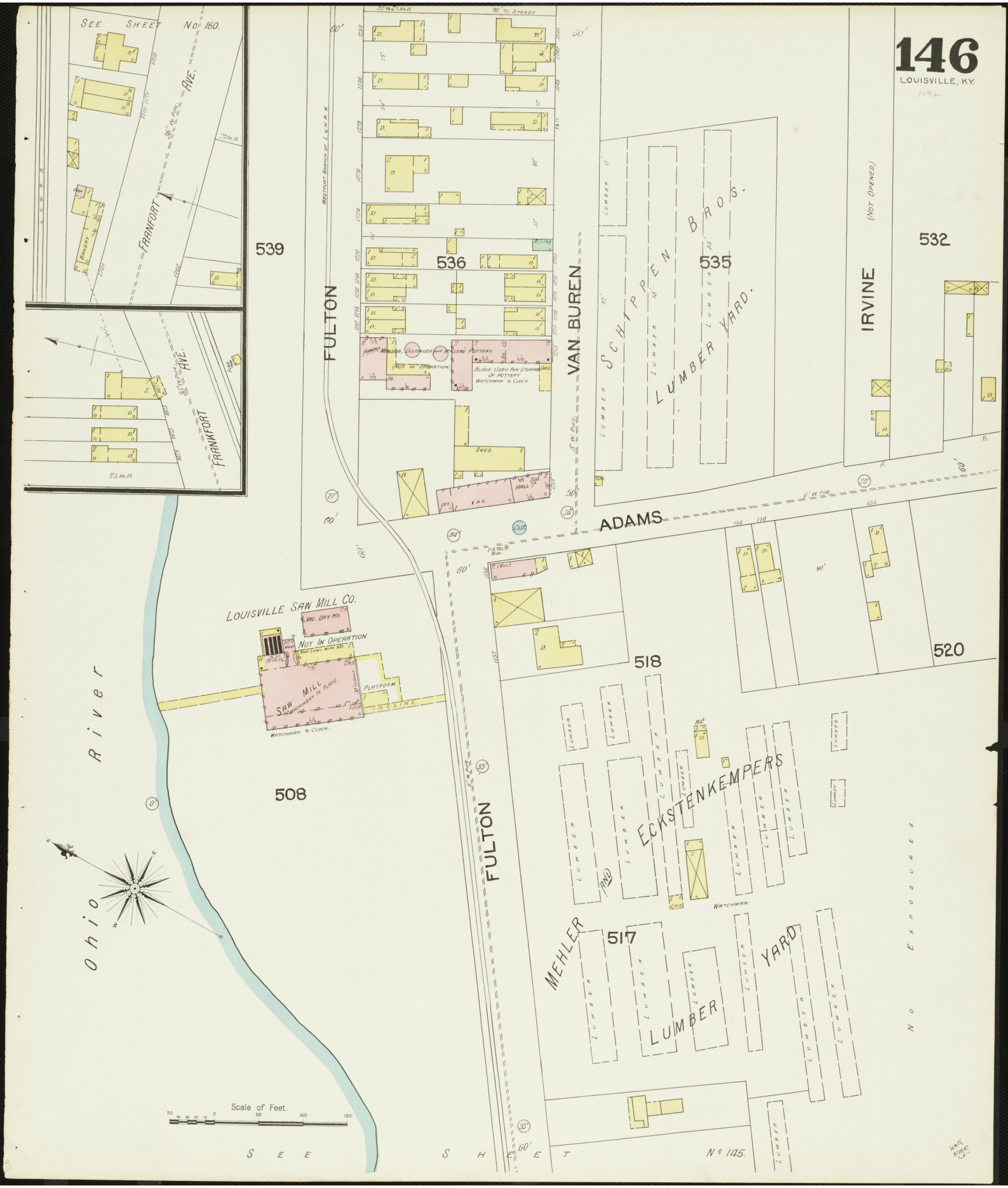
146
LOUISVILLE, KY.
SEE SHEET No 160.
FRANKFORT AVE.
FRANKFORT AVE.
539
536
535
532
FULTON
VAN BUREN
IRVINE
(NOT OPENED)
SCHIPPEN BROS.
LUMBER YARD.
ADAMS
LOUISVILLE SAW MILL CO.
NOT IN OPERATION
SAW MILL
PLATFORM
INCLINE
WATCHMAN & CLOCK.
508
518
520
517
FULTON
ECKSTENKEMPERS
MEHLER AND
LUMBER YARD
WATCHMAN
Ohio River
NO EXPOSURES
Scale of Feet.
SEE SHEET No 145.

147

LOUISVILLE, KY.



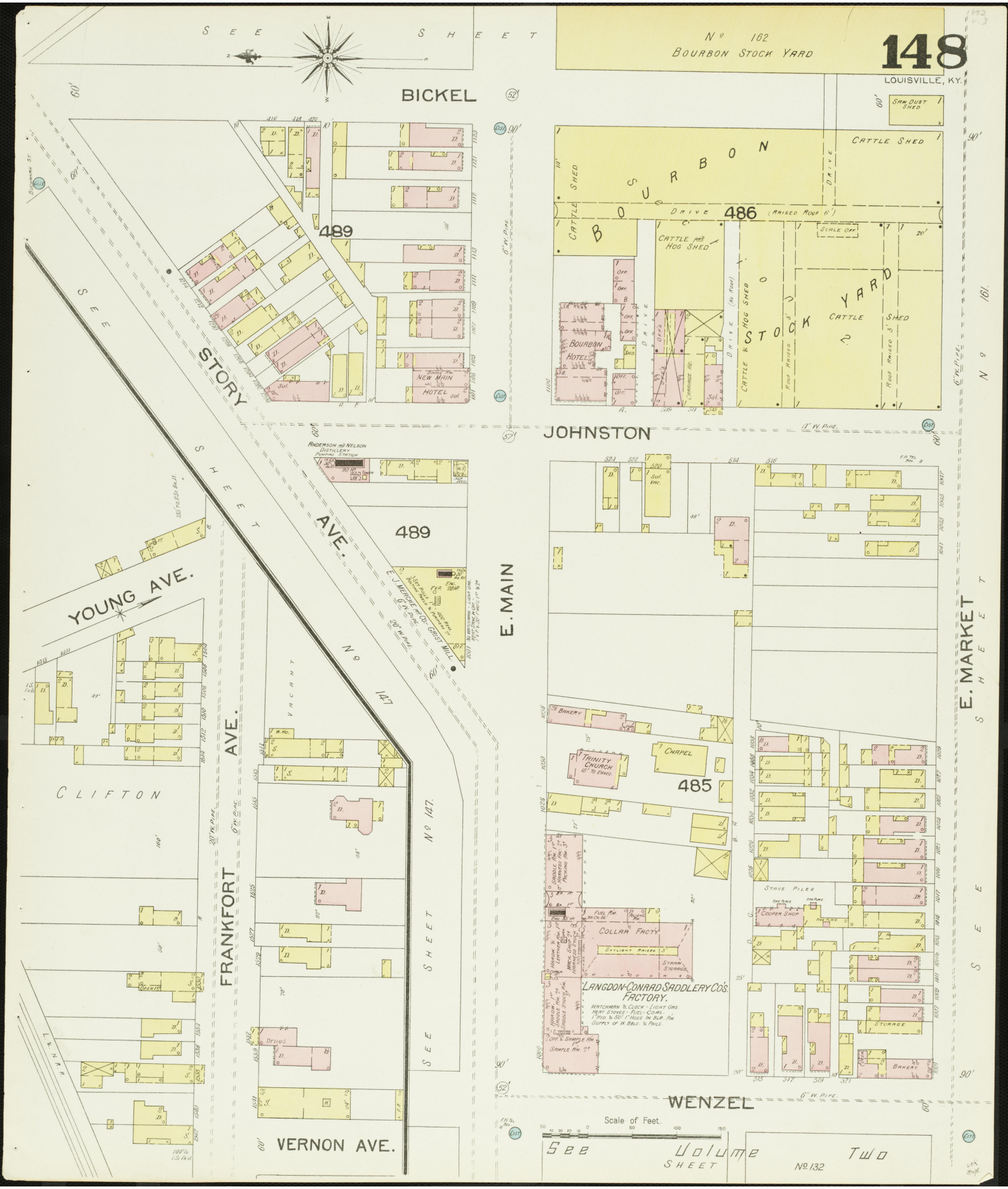
148
LOUISVILLE, KY.
SEE SHEET
Nº 162
BOURBON STOCK YARD
BICKEL
BOURBON STOCK YARD
SAW DUST SHED
CATTLE SHED
DRIVE
486
(RAISED ROOF 6')
CATTLE AND HOG SHED
SCALE OFF
BOURBON HOTEL
CATTLE & HOG SHED
CATTLE SHED
ROOF RAISED 3'
489
NEW MAIN HOTEL
STORY AVE.
JOHNSTON
ANDERSON AND NELSON DISTILLERY
PUMPING STATION
E. J. MERCHE AND CO. GRIST MILL
E. MAIN
E. MARKET
YOUNG AVE.
CLIFTON
FRANKFORT AVE.
VACANT
Nº 147
SEE SHEET Nº 147
BAKERY
TRINITY CHURCH
CHAPEL
485
COLLAR FACTY
SKYLIGHT RAISED 3'
STRAW STORAGE
LANGDON-CONRAD SADDLERY CO'S. FACTORY.
WATCHMAN & CLOCK - LIGHT GAS.
HEAT STOVES - FUEL - COAL.
1" HYD. & 50' 1" HOSE IN BLR. RM.
SUPPLY OF W. BBLS. & PAILS.
STAVE PILES
COOPER SHOP
STORAGE
BAKERY
WENZEL
VERNON AVE.
Scale of Feet.
See Volume Two
SHEET
Nº 132


149
LOUISVILLE, KY.
SEE SHEET No 151
WEBSTER
CABEL
FRANKLIN
POCAHONTAS
BUCHANAN
W. WASHINGTON
SEE SHEET No 147
Old Bed of Bear Grass Creek
FULL OF WATER
DILAPIDATED & CONDEMNED BUILDINGS.
FORMERLY USED AS SLAUGHTER HO.
495
496
496
497
500
521
514
U.B. CHURCH.
BEING BUILT.
NATIONAL OAK LEATHER CO.
HIDE HO.
IR. CL. ALL SIDES.
D. FRANTZ AND SONS.
VAT HO. No 1
TANNERY.
No 1. STORAGE 2 & 3
No 1. BARK W. HO.
No 2. BARK W. HO.
No 3. BARK W. HO.
No 4. HIDE & HAIR W. HO.
THE CURRIE
FERTILIZER CO.
STORAGE
BONE SHED
OPEN BIN
Scale of Feet.
50 40 30 20 10 0 50 100 150
LEXINGTON BRANCH L. & N. R. R.
TRESTLE
EDGE OF STEEP BANK
4" W. PIPE.

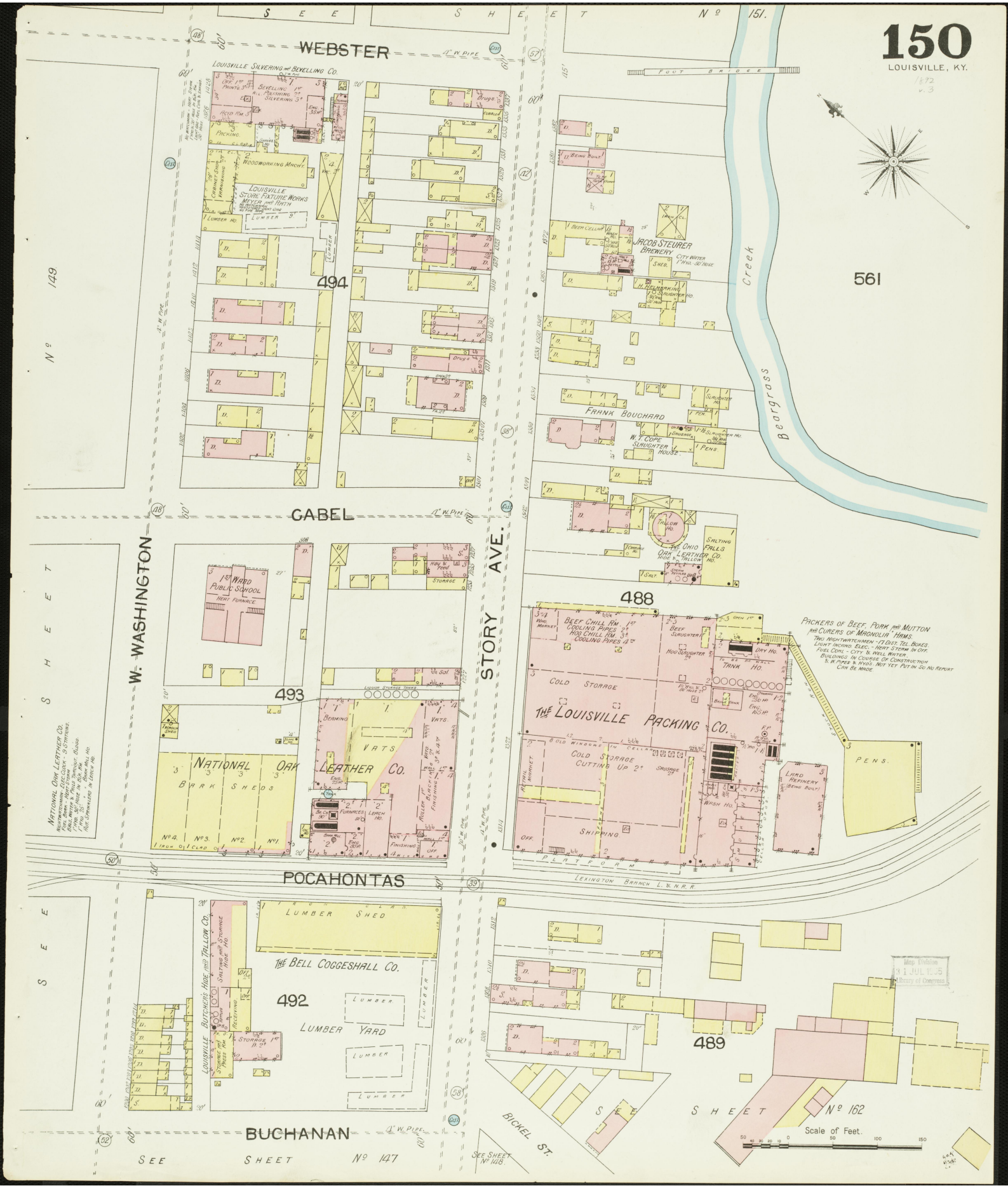
150
LOUISVILLE, KY.
SEE SHEET No. 151.
WEBSTER
GABEL
POCAHONTAS
BUCHANAN
W. WASHINGTON
STORY AVE.
Beargrass Creek
FOOT BRIDGE
494
493
492
488
489
561
149
LOUISVILLE SILVERING and BEVELLING CO.
LOUISVILLE STORE FIXTURE WORKS
1st WARD PUBLIC SCHOOL
NATIONAL OAK LEATHER CO.
BARK SHEDS
VATS
JACOB STEURER BREWERY
FRANK BOUCHARD
W. T. COPE SLAUGHTER HOUSE
THE OHIO FALLS OAK LEATHER CO.
SALTING
THE LOUISVILLE PACKING CO.
COLD STORAGE
BEEF CHILL RM.
HOG CHILL RM.
COOLING PIPES
SHIPPING
PENS
LARD REFINERY
PACKERS OF BEEF, PORK and MUTTON and CURERS OF MAGNOLIA HAMS.
TWO NIGHTWATCHMEN - 17 DIST. TEL. BOXES.
LIGHT INCAND. ELEC. - HEAT STEAM IN OFF.
FUEL COAL - CITY & WELL WATER.
BUILDINGS IN COURSE OF CONSTRUCTION
N. W. PIPES & HYDS. NOT YET PUT IN SO NO REPORT CAN BE MADE
LOUISVILLE BUTCHERS HIDE and TALLOW CO.
LUMBER SHED
THE BELL COGGESHALL CO.
LUMBER YARD
BICKEL ST.
SEE SHEET No. 147
SEE SHEET No. 148
SEE SHEET No. 162
Scale of Feet.
50 40 30 20 10 0 50 100 150


151
LOUISVILLE, KY.
QUINCY
CALHOUN
ADAMS
E. WASHINGTON
WEBSTER
STORY AVE.
558
501
559
556
555
557
JOHN KOCK'S SLAUGHTER HO.
G. KOCH'S SLAUGHTER HO.
PFAFFINGER AND CO. SLAUGHTER HO.
SAUSAGE FAC.
SLAUGHTER HO.
HOG PENS.
PENS.
RUINS
FORMERLY KENTUCKY OAK TANNERY
VACANT.
JAS. GREEN'S TANNERY
Negro Tenem't.
Tenem't.
MAIDEN LANE
GYMNASIUM
FIRE CO. No. 10.
HOSE HO.
ST. JOSEPH'S R.C. CHURCH
HEAT STEAM
ST. JOSEPH'S SCHOOL HALL 2d HEAT STOVES
SHED.
WOOD SHOP
BLKSM.
WAGON HO.
TIN SHOP
C. HALTMETZ
BUTCHERTOWN BREWERY
HENRY WEPPLER
A. G. LAYER SLAUGHTER HO.
S. STRAUSS
G. LAYER
COLD STORAGE
CATTLE SHED
Beargrass Creek
Scale of Feet.
SEE SHEET No. 149.
SEE SHEET No. 150.
SEE SHEET No. 152.
SEE SHEET No. 158.


152
LOUISVILLE, KY.
Old Bed of Bear Grass Creek.
CALHOUN ST.
MAIDEN LANE
OHIO
STORY AVE.
FRANKFORT AV.
SEE SHEET
557
556
555
SLAUGHTER HO.
JOHN BUMM SLAUGHTER HO.
F. FABELS SONS, SOAP WORKS. (CLOSED)
SOAP HO.
WAGON SHED
NEGRO QUARTERS
VACANT
F. LEIB & CO'S. PORK PACKING HOUSE.
PUBLIC SCHOOL (COLORED)
Negro Tenem't
COW PENS.
VAC.
HAY & FEED STORAGE
G. W. SCHLOEMER, SLAUGHTER HO.
CATTLE & HOG PENS
OLD TANNERY (DILAPIDATED)
CONRAD PROVISION CO. - PORK AND BEEF PACKERS.
OLD KENTUCKY
WOOLEN MILLS.
PICKER HO.
WARE HO.
DRY HO.
DYE HO.
WARP DYE HO.
ASSORTING HO.
STORE HO.
SULPHUR HO.
CORR. IR. W. HO.
ICE MACH. 30 TONS
Scale of Feet.
Nº 153
Nº 155.


153
LOUISVILLE, KY.
LETTERLE AVE.
553
554
552
STORY AVE.
REHM
OHIO
FRANKFORT AVE.
Bear Grass Creek
Nº 154.
Nº 152.
SEE SHEET
Scale of Feet.
FRED. E. HOERTER.
MRS. J. LAYER, SLAUGHTER HO.
G. W. HUMBERT, SLAUGHTER HO.
F. KRAUTH, PORK AND BEEF PACKER.
A. KLUG SOAP FACTORY
CHAS. STOECKER TANNERY
OLD SLAUGHTER HOUSE
FORMERLY F. LIEB AND CO'S. PORK PACKING CO.
VACANT
Negro Quarters
3RD ENGLISH LUTHERAN CHURCH
A. M. BLOOM, SLAUGHTER HO.
R. GRIESHABER, SLAUGHTER HO.
G. SPATZ, SLAUGHTER HO.
S. STRAUS, SLAUGHTER HO.
MELWOOD DISTILLING CO'S.
WOOD SHOP
BLKSM.
OLD SLAUGHTER HO.
(BEING BUILT)
ALLEY
LOST
MAIDEN LANE
SEE SHEET Nº 152.


154
LOUISVILLE, KY.
LETTERLE AVE.
RESERVOIR AVE.
WILLIAMS
H. ST.
POPE
FRANKFORT AVE.
SEE SHEET No 153.
SEE SHEET No 155.
SEE SHEET No 156.
Bear Grass Creek
IRON BRIDGE
6" W. PIPE
4" W. PIPE
20" W. PIPE
60 Ft. Wide
553
554
1194
1192
BONDED W. HO. 'G' Cap. 13,440 Bbls.
BONDED W. HO. 'F' Cap. 32,560 Bbls. PATENT RACKS IRON SHUTTERS ALL SIDES.
CATTLE PENS. No 2.
CATTLE PENS. No 1. TO BE REMOVED.
WELWOOD DISTILLING CO. DISTILLERY No 34.
FREE W. HO. 1800 BBLS.
BONDED W. HO. 'C' Cap. 2600 Bbls. PATENT RACKS.
BONDED W. HO. 'B' Cap. 1140 Bbls. PATENT RACKS.
BONDED W. HO. 'D' Cap. 8,200 Bbls. PATENT RACKS.
BONDED W. HO. 'E' Cap. 10,200 Bbls. PATENT RACKS.
Negro Shanties.
HOOK AND LADDER CO. No 3.
Scale of Feet.
Map Division
31 JUL 1905
Library of Congress

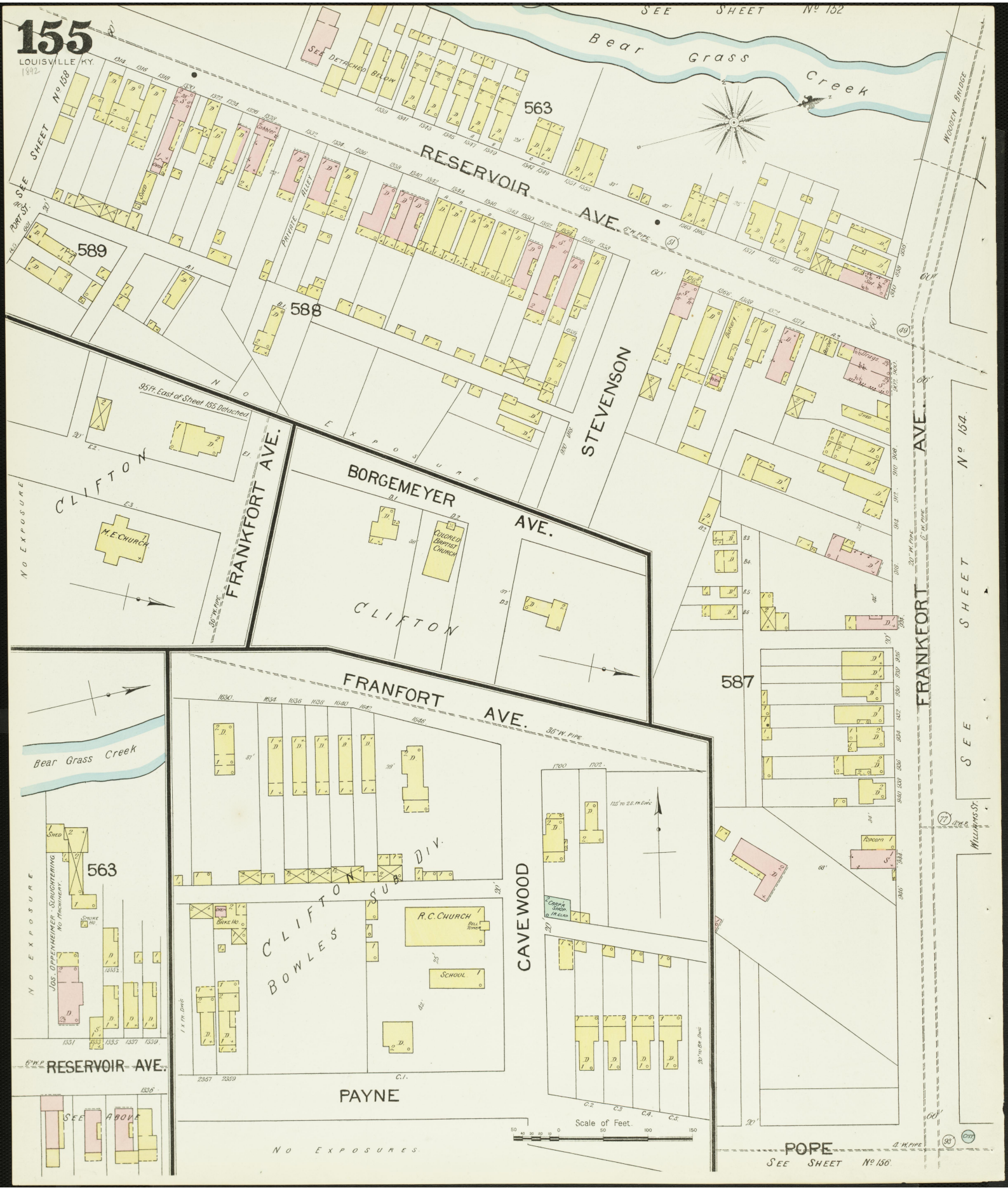
155
LOUISVILLE, KY.
1892
SEE SHEET No 152
Bear Grass Creek
SEE SHEET No 158
SEE DETACHED BELOW
563
RESERVOIR AVE.
WOODEN BRIDGE
589
588
STEVENSON
95 ft. East of Sheet 155 Detached
CLIFTON
FRANKFORT AVE.
BORGEMEYER AVE.
M.E. CHURCH
COLORED BAPTIST CHURCH
No EXPOSURE
FRANFORT AVE.
587
SEE SHEET No 154
Bear Grass Creek
563
CLIFTON SUB DIV.
BOWLES
CAVEWOOD
R.C. CHURCH
SCHOOL
RESERVOIR AVE.
PAYNE
SEE ABOVE
Scale of Feet.
No EXPOSURES
POPE
SEE SHEET No 156

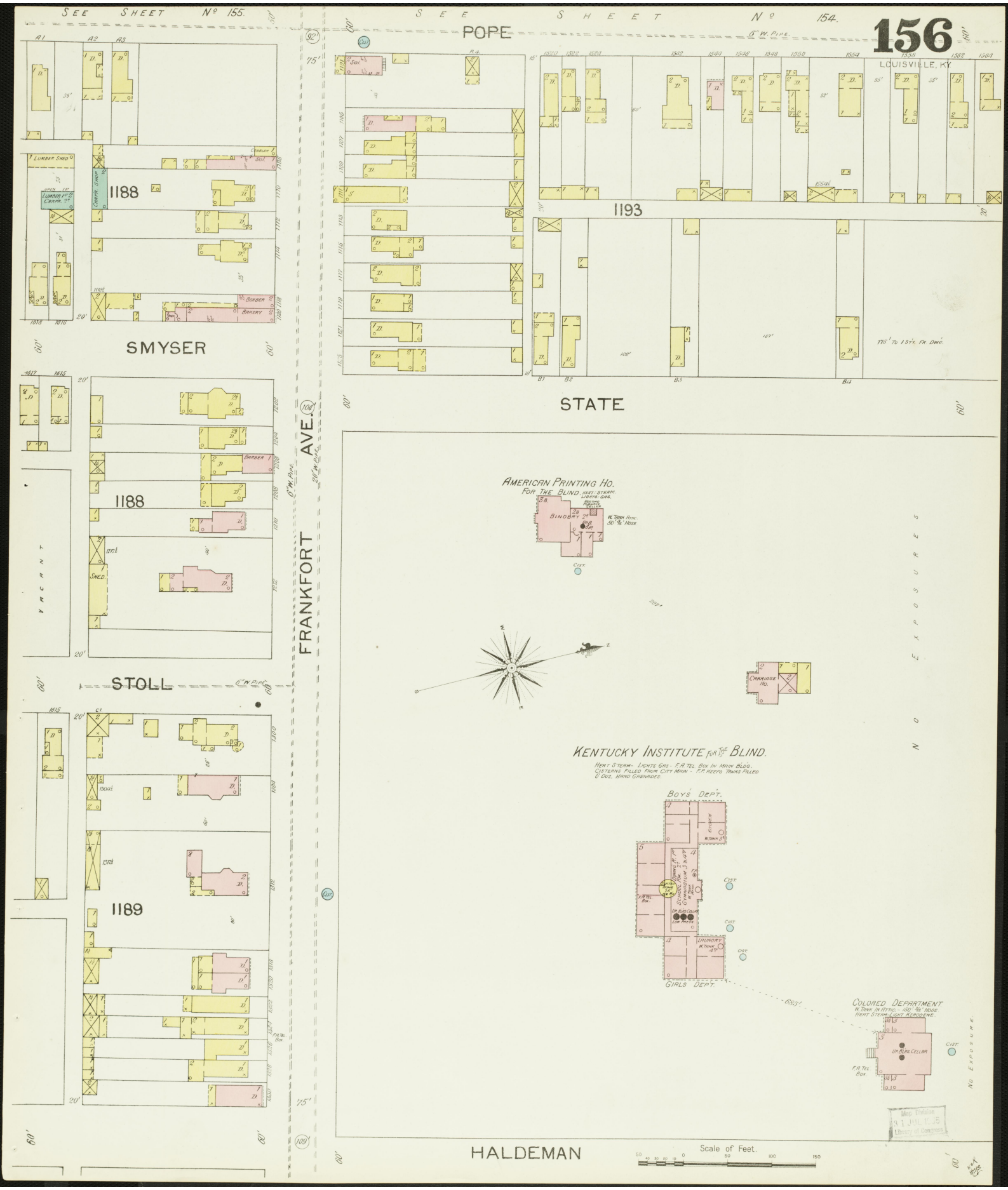
SEE SHEET Nº 155.
SEE SHEET Nº 154.
156
LOUISVILLE, KY
POPE
SMYSER
STATE
STOLL
HALDEMAN
FRANKFORT AVE
1188
1193
1189
VACANT
AMERICAN PRINTING HO.
FOR THE BLIND
KENTUCKY INSTITUTE FOR THE BLIND.
BOYS' DEPT.
GIRLS DEPT.
COLORED DEPARTMENT
CARRIAGE HO.
BINDERY
NO EXPOSURES
Scale of Feet.


157
LOUISVILLE, KY.
ELDER ST.
STONE
(NOT OPEN)
(NO NAME)
560
OLD COOPER SHOP
HUGH STAFFORD, COOPER SHOPS.
(For Report See Sheet No 158)
STAVES
(NOT USED)
E. MAIN
OLD STOCK SHED
(OLD SHED)
562
LEXINGTON BRANCH, L. & N. R.R.
L. & N. R.R.
RESERVOIR AVE.
564
RESERVOIR AVE.
FOOT BRIDGE
ELK RUN DISTILLING COMPANY.
REGISTERED DISTILLERY 368 - 5TH DIST., KY.
THE ALLEN BRADLEY CO., PROPR'S.
PASSENGER STATION EAST LOUISVILLE OFFICES
COAL BINS
WHITE STONE W. HO.
PATENT RACKS
Copcy. 30,000 Bbls.
IN CLAD SHUTTERS ALL SIDES
ELEVATOR
MILL
HAY HO.
380
737
Bear Grass Creek
ELEVATED SLOP TROUGH
CATTLE SHEDS
SLOP TANKS
PLATFORM
SEE SHEET
Scale of Feet.
No 159.
No 158.

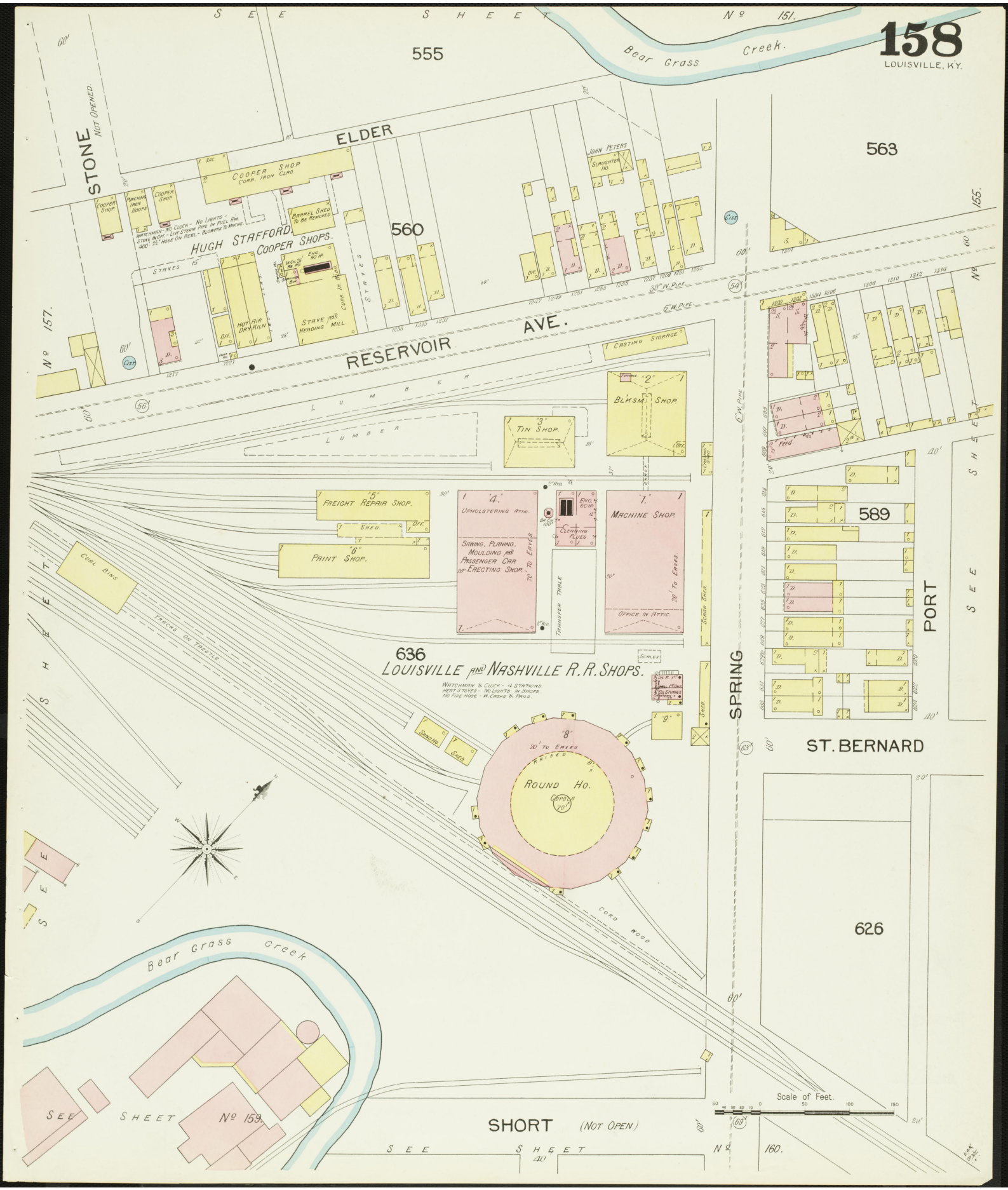
158
LOUISVILLE, KY.
SEE SHEET No 151.
Bear Grass Creek.
555
563
560
589
626
636
STONE
NOT OPENED.
ELDER
RESERVOIR AVE.
SPRING
PORT
ST. BERNARD
SHORT (NOT OPEN)
SEE SHEET No 159.
SEE SHEET No 160.
No 157.
No 155.
COOPER SHOP
CORR. IRON CLAD.
HUGH STAFFORD.
COOPER SHOPS.
BARREL SHED TO BE REMOVED
STAVE AND HEADING MILL
HOT AIR DRY KILN
JOHN PETERS
SLAUGHTER HO.
CASTING STORAGE
BLKSM. SHOP
TIN SHOP
FREIGHT REPAIR SHOP.
PAINT SHOP.
UPHOLSTERING ATTIC.
SAWING, PLANING, MOULDING AND PASSENGER CAR ERECTING SHOP.
CLEANING FLUES
TRANSFER TABLE
MACHINE SHOP.
OFFICE IN ATTIC.
COAL BINS
TRACKS ON TRESTLE
LOUISVILLE AND NASHVILLE R.R. SHOPS.
WATCHMAN & CLOCK - 4 STATIONS
HEAT STOVES - NO LIGHTS IN SHOPS
NO FIRE HOSE - W. CASKS & PAILS.
ROUND HO.
CUPOLA
CORD WOOD
SCRAP SHED
SCALES
Scale of Feet.

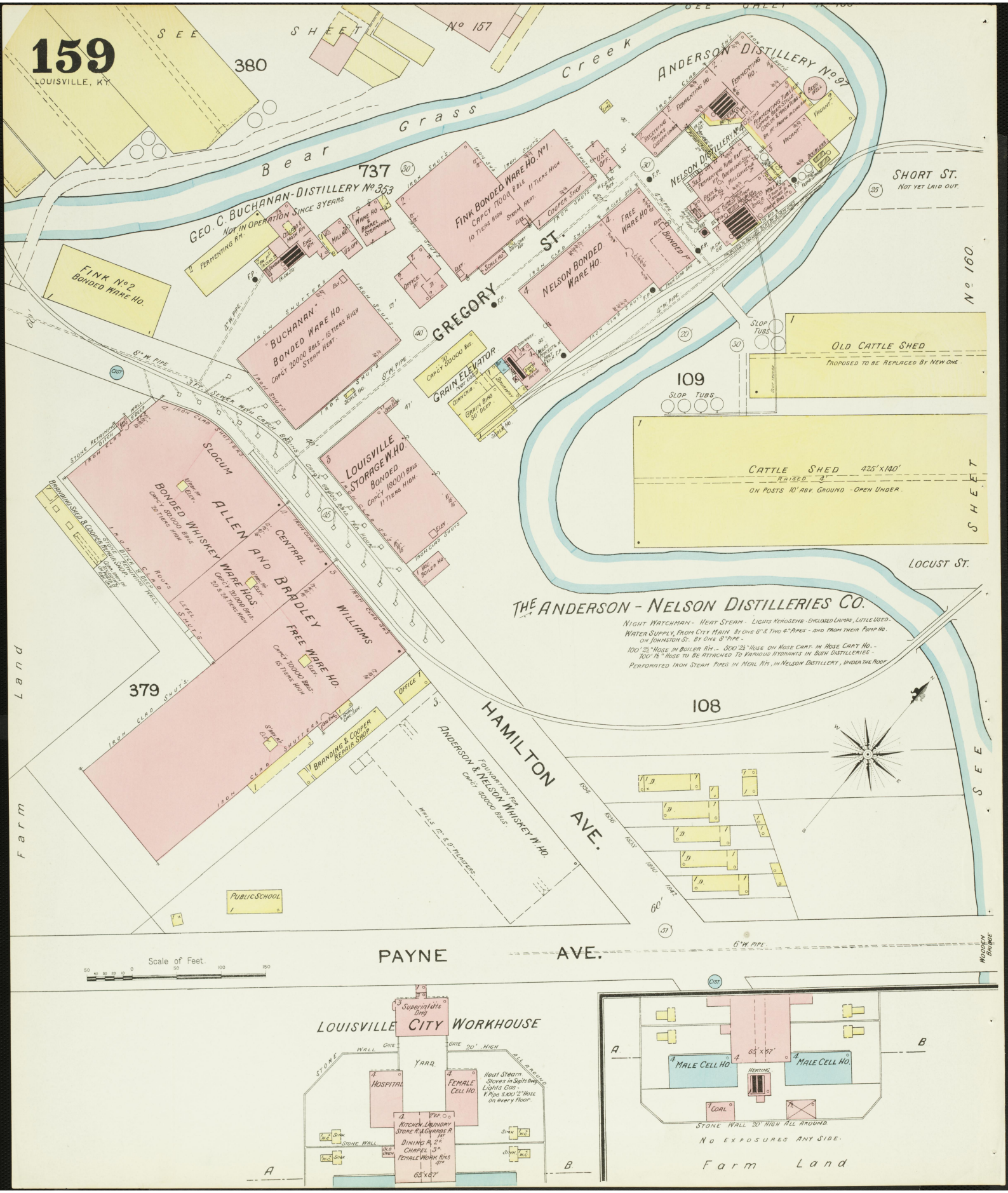
159
LOUISVILLE, KY.
SEE SHEET No 157
380
Bear Grass Creek
737
GEO. C. BUCHANAN-DISTILLERY No 353
NOT IN OPERATION SINCE 3 YEARS
FERMENTING RM.
FINK No 2 BONDED WARE HO.
"BUCHANAN" BONDED WARE HO.
CAP'Y 20000 BBLS - 15 TIERS HIGH
STEAM HEAT.
FINK BONDED WARE HO. No 1
CAP'Y 17000 BBLS
10 TIERS HIGH
11 TIERS HIGH
STEAM HEAT.
COOPER SHOP
GREGORY ST.
NELSON BONDED WARE HO.
FREE WARE HO.
BONDED
GRAIN ELEVATOR
CAP'Y 50000 BBLS.
GRAIN BINS 30' DEEP.
ANDERSON DISTILLERY No 97
FERMENTING HO.
NELSON DISTILLERY No 4
SHORT ST.
NOT YET LAID OUT.
No 160
SLOP TUBS
OLD CATTLE SHED
PROPOSED TO BE REPLACED BY NEW ONE.
109
SLOP TUBS
CATTLE SHED 425' x 140'
RAISED 4'
ON POSTS 10' ABV. GROUND - OPEN UNDER.
SHEET
LOCUST ST.
LOUISVILLE STORAGE W. HO.
BONDED
CAP'Y 18000 BBLS
11 TIERS HIGH.
SLOCUM
ALLEN AND BRADLEY
BONDED WHISKEY WARE HOS.
CAP'Y 50,000 BBLS.
20 TIERS HIGH
CENTRAL
WILLIAMS
FREE WARE HO.
CAP'Y 70000 BBLS.
15 TIERS HIGH
BRANDING SHED & COOPER REPAIR SHOP
379
OFFICE
BRANDING & COOPER REPAIR SHOP
THE ANDERSON - NELSON DISTILLERIES CO.
NIGHT WATCHMAN - HEAT STEAM - LIGHTS KEROSENE - ENCLOSED LAMPS, LITTLE USED -
WATER SUPPLY, FROM CITY MAIN BY ONE 8" & TWO 4" PIPES - AND FROM THEIR PUMP HO. ON JOHNSTON ST. BY ONE 8" PIPE -
100' 2½" HOSE IN BOILER RM. - 500' 2½" HOSE ON HOSE CART. IN HOSE CART HO. - 700' 1½" HOSE TO BE ATTACHED TO VARIOUS HYDRANTS IN BOTH DISTILLERIES -
PERFORATED IRON STEAM PIPES IN MEAL RM, IN NELSON DISTILLERY, UNDER THE ROOF
108
HAMILTON AVE.
FOUNDATION FOR ANDERSON & NELSON WHISKEY W. HO.
CAP'Y 40000 BBLS.
WALLS 12" & 9" PILASTERS.
PUBLIC SCHOOL
Farm Land
SEE
PAYNE AVE.
6" W. PIPE
WOODEN BRIDGE
Scale of Feet.
LOUISVILLE CITY WORKHOUSE
Superintdts Dwg
YARD
HOSPITAL
FEMALE CELL HO.
Heat Steam Stoves in Sgts Dwg. Lights Gas - V. Pipe & 100' 2" Hose on every Floor.
KITCHEN, LAUNDRY STORE R. & GUARDS R. 1st
DINING R. 2d
CHAPEL 3d
FEMALE WORK RMS 4th
65' x 67'
STONE WALL
ALL AROUND
MALE CELL HO.
HEATING
COAL
STONE WALL 20' HIGH ALL AROUND
NO EXPOSURES ANY SIDE.
Farm Land

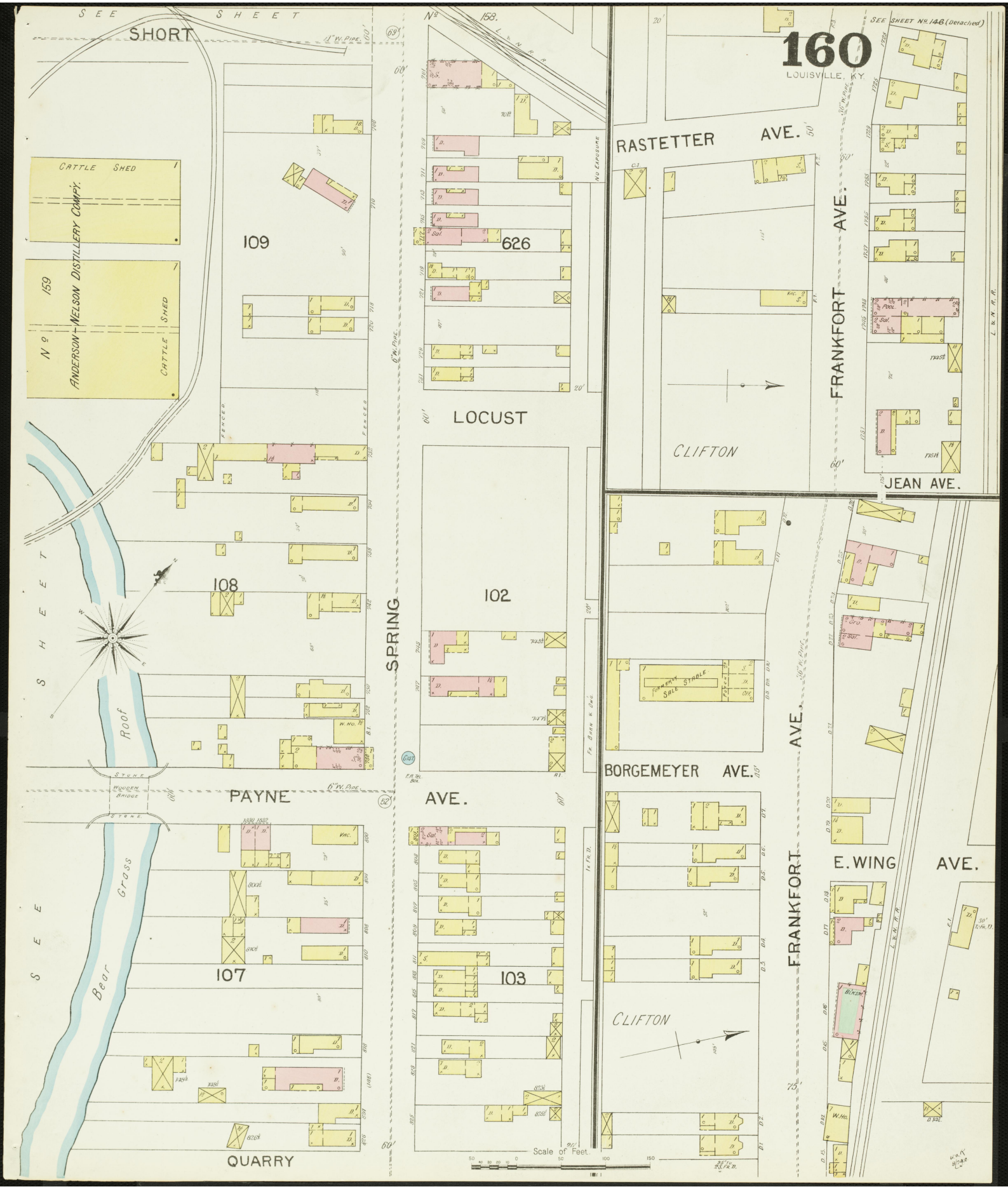
160
LOUISVILLE, KY.
SEE SHEET No. 148 (Detached)
SEE SHEET
SHORT
No. 158.
L. & N. R. R.
11" W. PIPE.
CATTLE SHED
ANDERSON + NELSON DISTILLERY COMPY.
No. 159
CATTLE SHED
109
626
LOCUST
No EXPOSURE
6" W. PIPE.
FENCED
RASTETTER AVE.
FRANKFORT AVE.
CLIFTON
JEAN AVE.
108
102
SPRING
SHEET
Roof
STONE
WOODEN BRIDGE
STONE
PAYNE AVE.
6" W. PIPE.
BORGEMEYER AVE.
FORMERLY SALE STABLE
E. WING AVE.
Grass
Bear
SEE
107
103
CLIFTON
QUARRY
Scale of Feet.

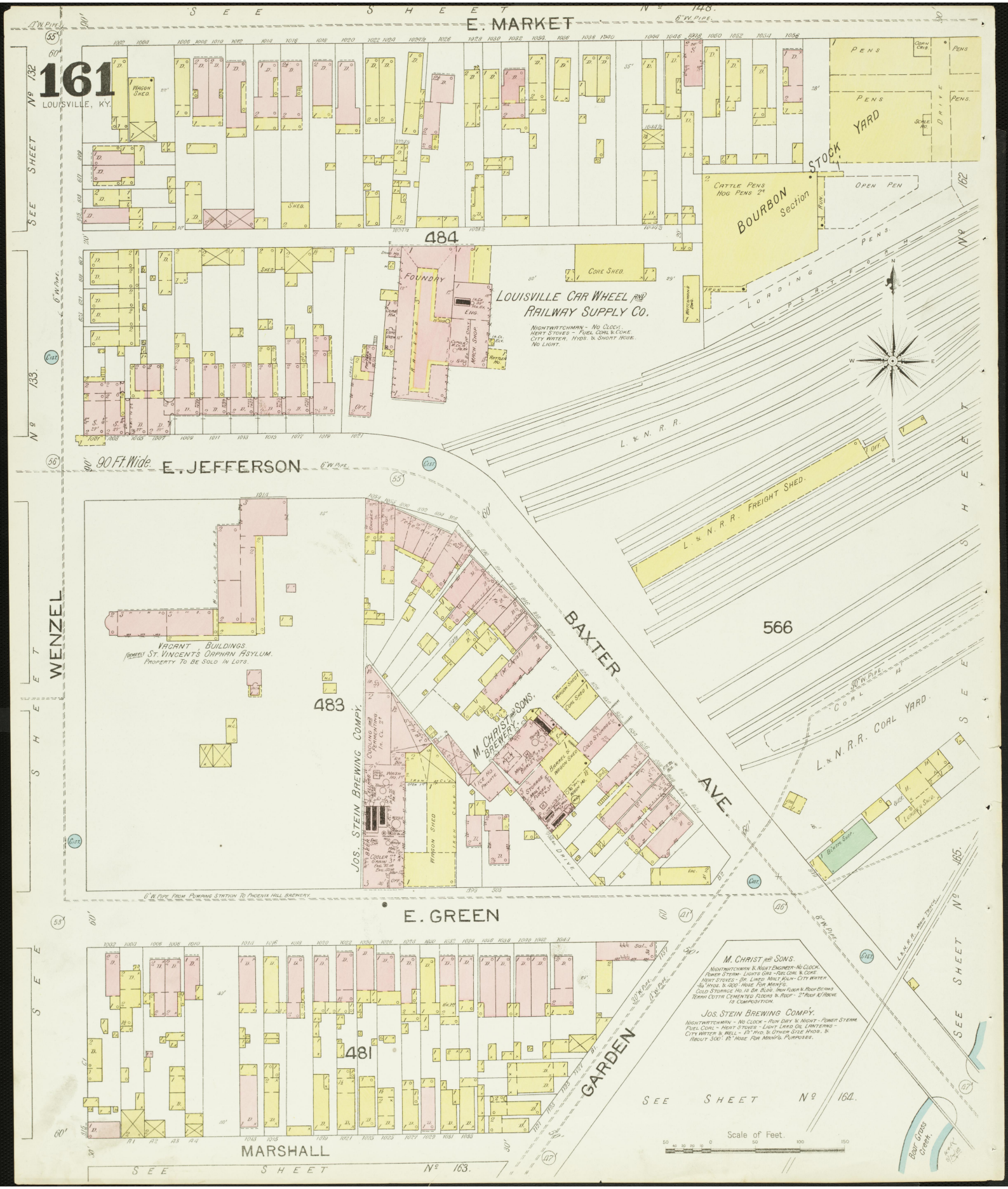
161
LOUISVILLE, KY.
SEE SHEET No 148.
E. MARKET
SEE SHEET No 132
SEE SHEET No 133.
484
LOUISVILLE CAR WHEEL AND RAILWAY SUPPLY CO.
NIGHTWATCHMAN - NO CLOCK.
HEAT STOVES - FUEL COAL & COKE.
CITY WATER. HYDS. & SHORT HOSE.
NO LIGHT.
FOUNDRY
CORE SHED.
BOURBON STOCK YARD
Section
CATTLE PENS
HOG PENS 2d
OPEN PEN
PENS
LOADING PENS
PLATFORM
L. & N. R. R.
L. & N. R. R. FREIGHT SHED.
90 Ft. Wide.
E. JEFFERSON
WENZEL
VACANT BUILDINGS
FORMERLY ST. VINCENT'S ORPHAN ASYLUM.
PROPERTY TO BE SOLD IN LOTS.
483
JOS. STEIN BREWING COMP'Y.
M. CHRIST AND SONS. BREWERY.
BAXTER AVE.
566
L. & N. R. R. COAL YARD.
COAL
6" W. PIPE FROM PUMPING STATION TO PHOENIX HILL BREWERY.
E. GREEN
481
GARDEN
MARSHALL
SEE SHEET No 163.
SEE SHEET No 164.
SEE SHEET No 165.
M. CHRIST AND SONS.
NIGHTWATCHMAN & NIGHT ENGINEER - NO CLOCK.
POWER STEAM - LIGHTS GAS - FUEL COAL & COKE.
HEAT STOVES - BR. LINED MALT KILN - CITY WATER.
3/4" HYDS. & 400' HOSE FOR MANF'G.
COLD STORAGE HO. IS BR. BLDG. IRON FLOOR & ROOF BEAMS
TERRA COTTA CEMENTED FLOORS & ROOF - 2" ROOF 10' ABOVE
IS COMPOSITION.
JOS. STEIN BREWING COMP'Y.
NIGHTWATCHMAN - NO CLOCK - RUN DAY & NIGHT - POWER STEAM.
FUEL COAL - HEAT STOVES - LIGHT LARD OIL LANTERNS -
CITY WATER & WELL - 1½" HYD. & OTHER SIZE HYDS. &
ABOUT 300' 1½" HOSE FOR MANF'G. PURPOSES.
Scale of Feet.
Boar Grass Creek.

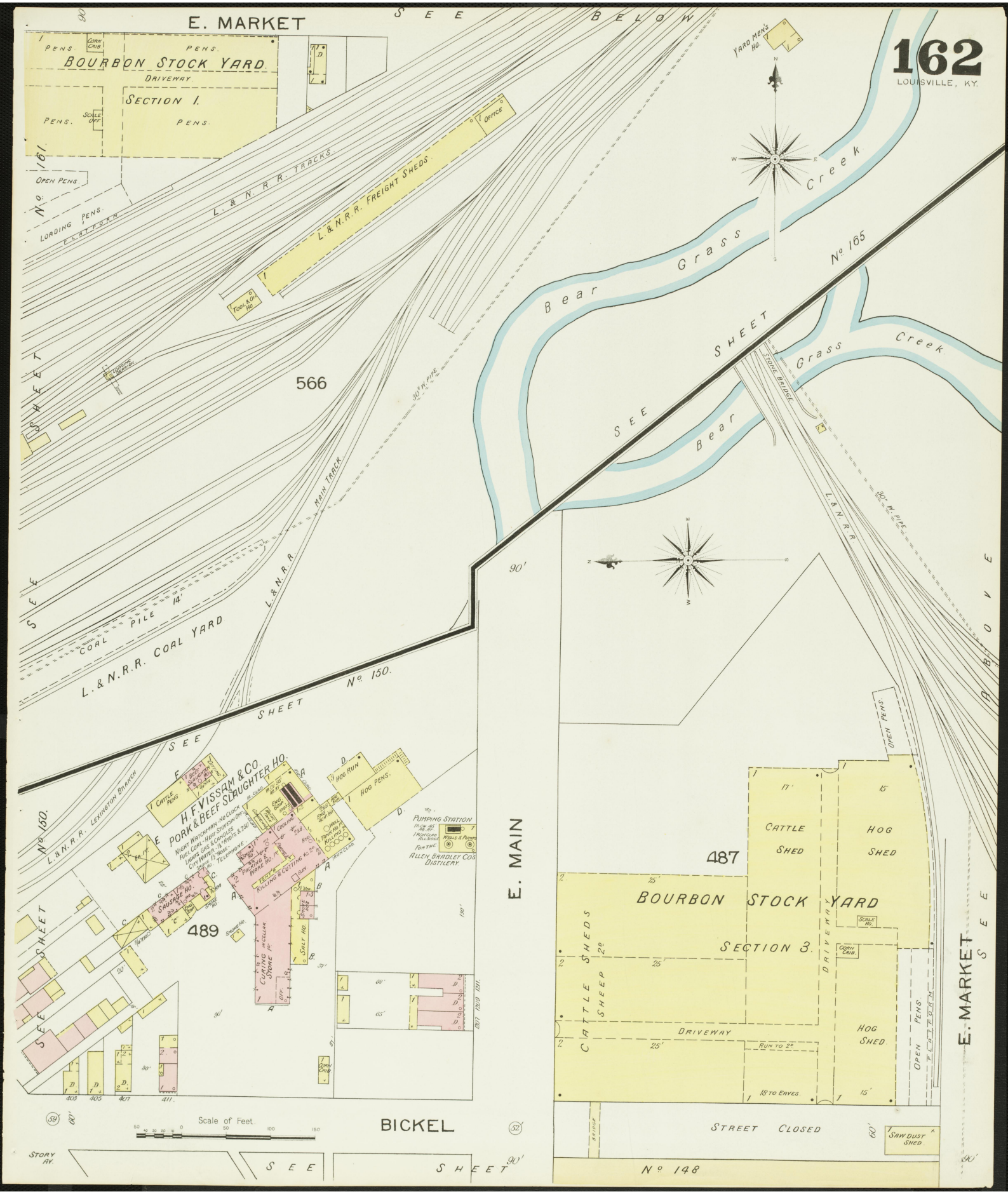
162
LOUISVILLE, KY.
E. MARKET
SEE BELOW
BOURBON STOCK YARD
DRIVEWAY
SECTION 1.
PENS.
CORN CRIB
SCALE OFF
OPEN PENS.
LOADING PENS.
PLATFORM
L. & N. R. R. TRACKS
L. & N. R. R. FREIGHT SHEDS
OFFICE
TOOL & OIL HO.
YARD MEN'S HO.
Bear Grass Creek
SEE SHEET No. 165
SEE SHEET No. 161
566
30" W. PIPE
MAIN TRACK
L. & N. R. R.
COAL PILE 14'
L. & N. R. R. COAL YARD
STONE BRIDGE
L. & N. R. R.
SEE SHEET No. 150.
SEE SHEET No. 150.
L. & N. R. R. LEXINGTON BRANCH
H. F. VISSAM & CO.
PORK & BEEF SLAUGHTER HO.
NIGHT WATCHMAN - NO CLOCK
FUEL COAL - HEAT STOVES OFF
LIGHTS GAS & CANDLES
CITY WATER - 1½ HOSE
TELEPHONE
SAUSAGE HO.
PACKING & WARE HO.
KILLING & CUTTING
CURING IN CELLAR STORE
SALT HO.
HOG RUN
HOG PENS.
PUMPING STATION
WELLS & PUMPS
FOR THE
ALLEN BRADLEY CO'S DISTILLERY
489
E. MAIN
487
CATTLE SHED
HOG SHED
BOURBON STOCK YARD
SECTION 3.
DRIVEWAY
CATTLE SHEDS
SHEEP 2D
SCALE HO.
CORN CRIB.
HOG SHED
OPEN PENS.
PLATFORM
RUN TO 2D
18 TO EAVES.
E. MARKET
SEE ABOVE
STREET CLOSED
SAW DUST SHED
BRIDGE
No. 148
Scale of Feet.
BICKEL
STORY AV.
SEE SHEET
403
405
407
411
90'
60'

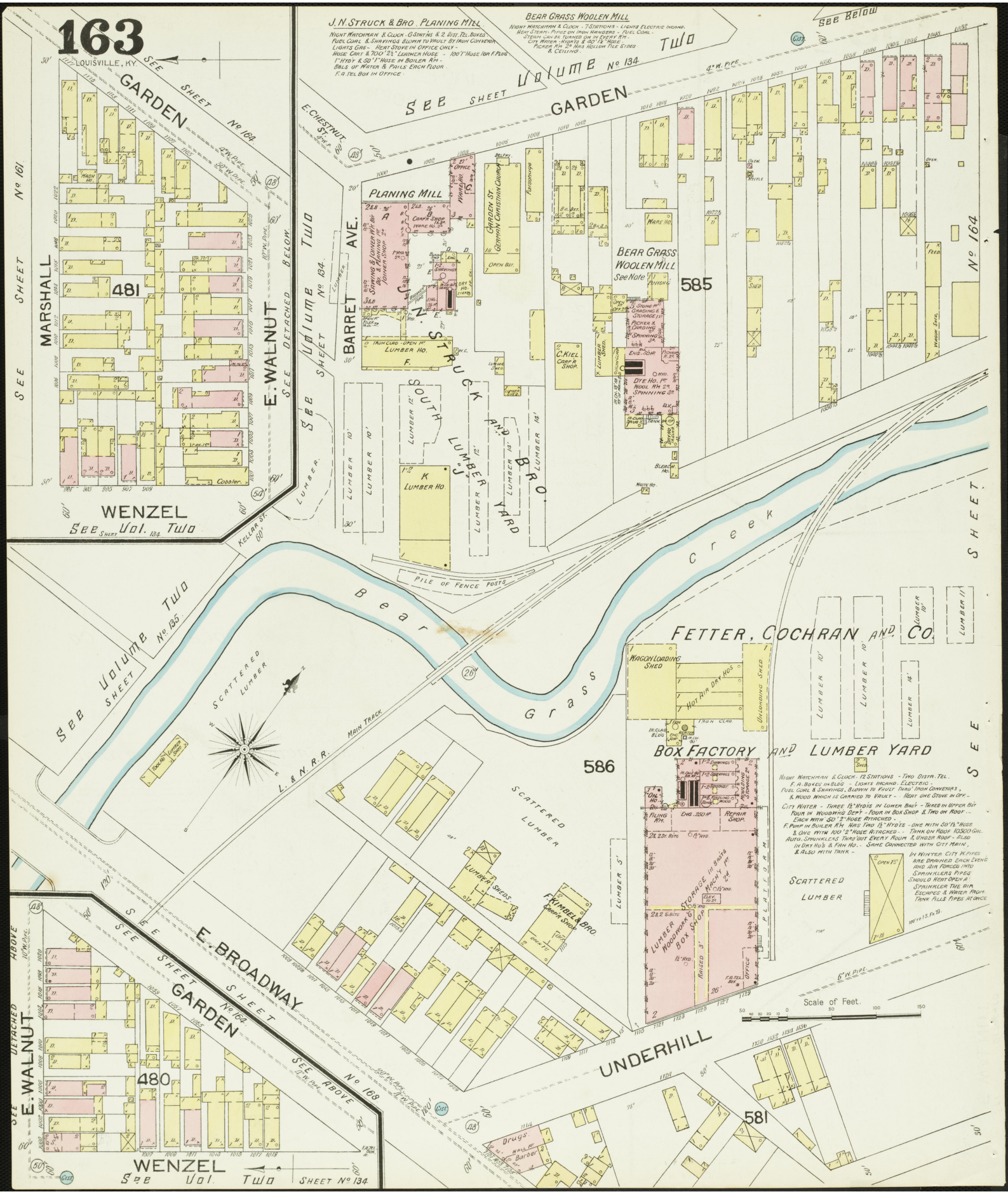
163
LOUISVILLE, KY.
GARDEN
SEE SHEET No 164
MARSHALL
481
E. WALNUT
SEE DETACHED BELOW
WENZEL
See Vol. 134 Two
J. N. STRUCK & BRO. PLANING MILL
BEAR GRASS WOOLEN MILL
See Below
See Volume Two
GARDEN
E. CHESTNUT ST.
PLANING MILL
BARRET AVE.
BEAR GRASS WOOLEN MILL
See Note
585
C. KIEL CARP'R SHOP
LUMBER HO.
SOUTH LUMBER YARD
LUMBER HO.
PILE OF FENCE POSTS
Bear Grass Creek
FETTER, COCHRAN AND CO.
WAGON LOADING SHED
HOT AIR DRY HO'S
UNLOADING SHED
BOX FACTORY AND LUMBER YARD
586
SCATTERED LUMBER
L. & N. R. R.
MAIN TRACK
LUMBER SHEDS
F. KIMBEL & BRO. CARP'R SHOP
LUMBER STORAGE IN BAS'TS WOODWORK'G BOX SHOP
PLATFORM
SCATTERED LUMBER
Scale of Feet.
E. BROADWAY
UNDERHILL
581
E. WALNUT
480
WENZEL
See Vol. Two
SHEET No 134


164
LOUISVILLE, KY.
SEE SHEET Nº 163.
SEE SHEET Nº 161.
SEE SHEET Nº 165.
SEE SHEET Nº 166.
SEE SHEET
E. WALNUT ST.
GARDEN
BRIDGE
UNDERHILL
OVERHILL
WILSON
BAXTER AVE.
Bear Grass Creek
L. & N. R. R. MAIN TRACK
ECLIPSE WOOLEN MILL
WARPING AND WEAVING 1ST
SPINNING AND CARDING 2D
BUILT 1867-'79-'81-'88.
GREINER AND BRO. CARPR. SHOP
SCATTERED LUMBER
585
584
583
582
581
BIRCH, NORRIS AND CO.
O. K. PORK HO.
TANK HO.
BULKING
BULKING BST. CUTTING &c. 1ST
BULKING BST. PACKING 1ST STORAGE 2D
HAM HO.
H. WOLKE AND BRO.
FURNITURE FACTORY
FETTER, COCHRAN AND CO.
LUMBER YARD.
PHOENIX BREWING COMPY.
PHOENIX HILL
PHOENIX PARK
Beer Garden
Open Beer Garden 1ST DINING 2D H.
CRESCENT HILL R.R. STABLES
Old Negro Tenem't
Scale of Feet.
Map Division
31 JUL 1905
Library of Congress

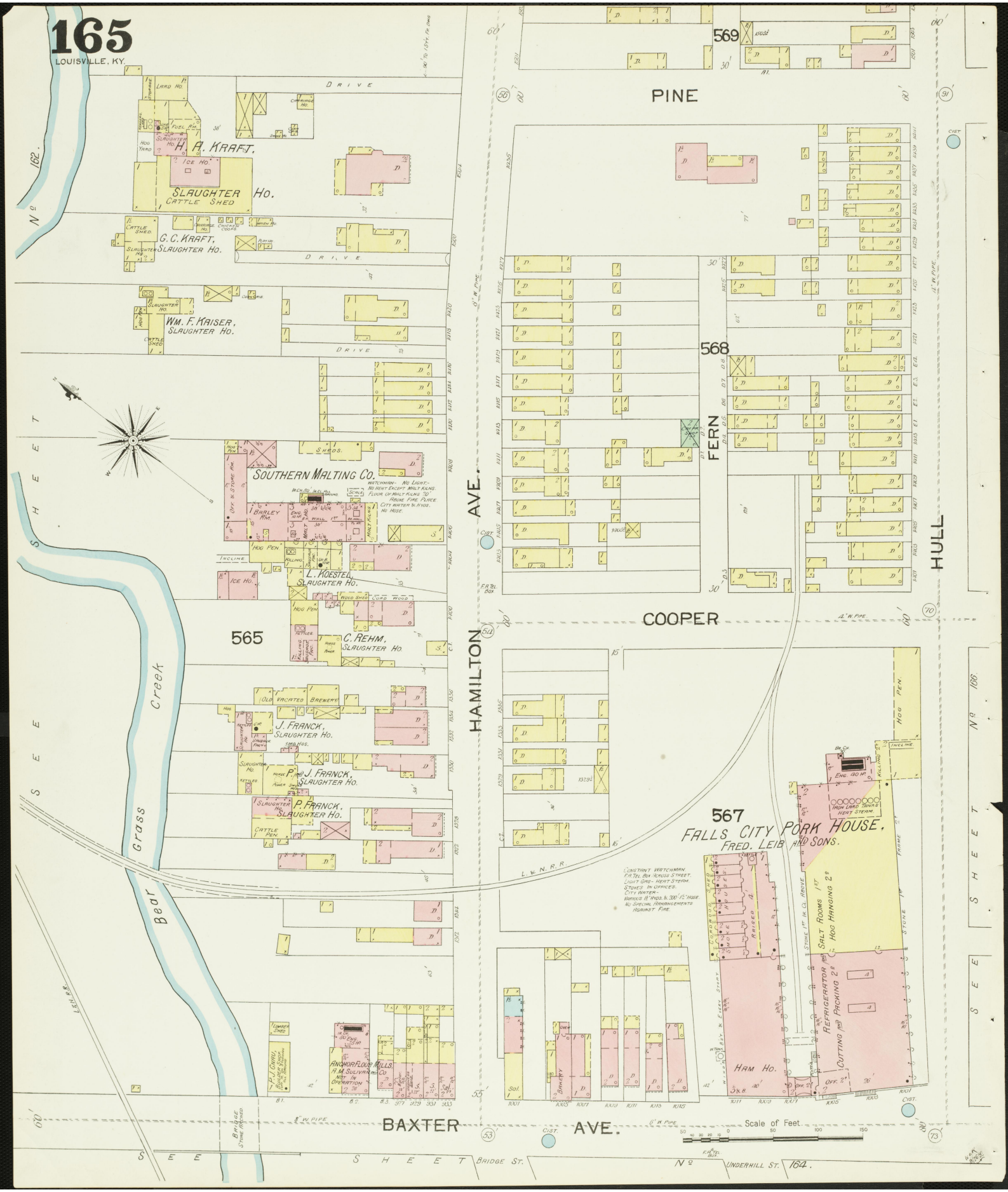
165
LOUISVILLE, KY.
PINE
COOPER
HAMILTON AVE.
HULL
FERN
BAXTER AVE.
Bear Grass Creek
H. A. KRAFT, SLAUGHTER HO.
G. C. KRAFT, SLAUGHTER HO.
WM. F. KAISER, SLAUGHTER HO.
SOUTHERN MALTING CO.
L. KOESTEL, SLAUGHTER HO.
C. REHM, SLAUGHTER HO.
J. FRANCK, SLAUGHTER HO.
P. J. FRANCK, SLAUGHTER HO.
P. FRANCK, SLAUGHTER HO.
ANCHOR FLOUR MILLS, A. M. SULIVAN & CO. NOT IN OPERATION
FALLS CITY PORK HOUSE, FRED. LEIB AND SONS.
HAM HO.
SALT ROOMS 1ST
HOG HANGING 2D
REFRIGERATOR AND CUTTING AND PACKING 2D
IRON LARD TANKS HEAT STEAM
ENG. 40 HP.
565
567
568
569
Scale of Feet.
SEE SHEET No. 162.
SEE SHEET No. 166.
SEE SHEET BRIDGE ST.
No. UNDERHILL ST. 164.

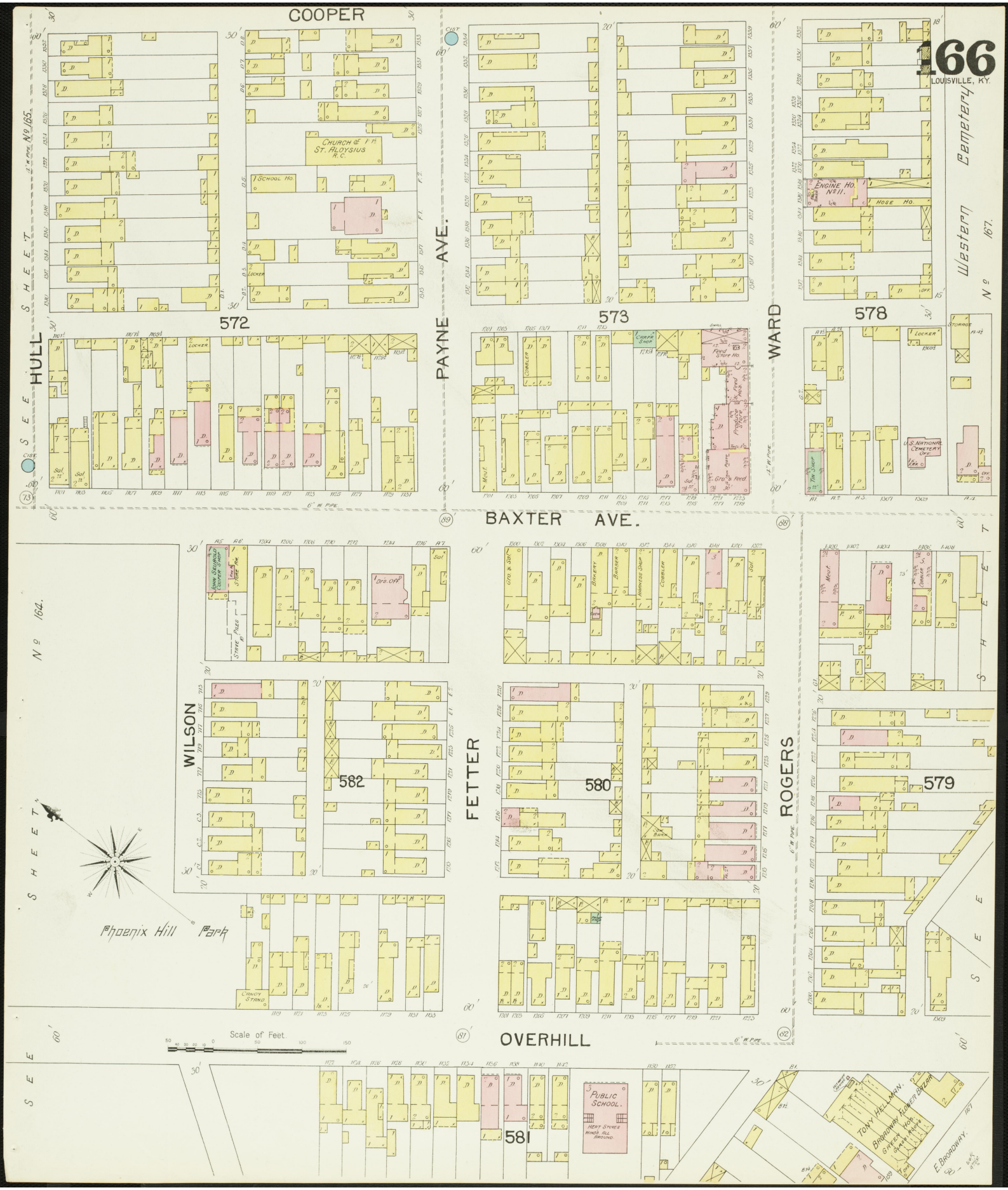
166
LOUISVILLE, KY.
COOPER
HULL
PAYNE AVE.
WARD
BAXTER AVE.
WILSON
FETTER
ROGERS
OVERHILL
572
573
578
582
580
579
581
SEE SHEET No 165.
SEE SHEET No 164.
SEE SHEET No 167.
Western Cemetery
Phoenix Hill Park
Scale of Feet.
CHURCH OF ST. ALOYSIUS R.C.
SCHOOL HO.
ENGINE HO. No 11.
HOSE HO.
U.S. NATIONAL CEMETERY OFF.
PUBLIC SCHOOL.
HEAT STOVES WINDS ALL AROUND.
TONY HELLMAN.
BROADWAY FLOWER BAZAR
GREEN HOS.
E. BROADWAY.
CANDY STAND
Drs. OFF.
STAVE PILES
JOHN SEUBOLD COOPER SHOP
BAKERY
BARBER
HARNESS SHOP
COBBLER
CARPR SHOP
Feed Store Ho.
Produce Store
Gro. & Feed
Meat
Sal.
LOCKER
STORAGE
TIN SHOP
6" W. PIPE

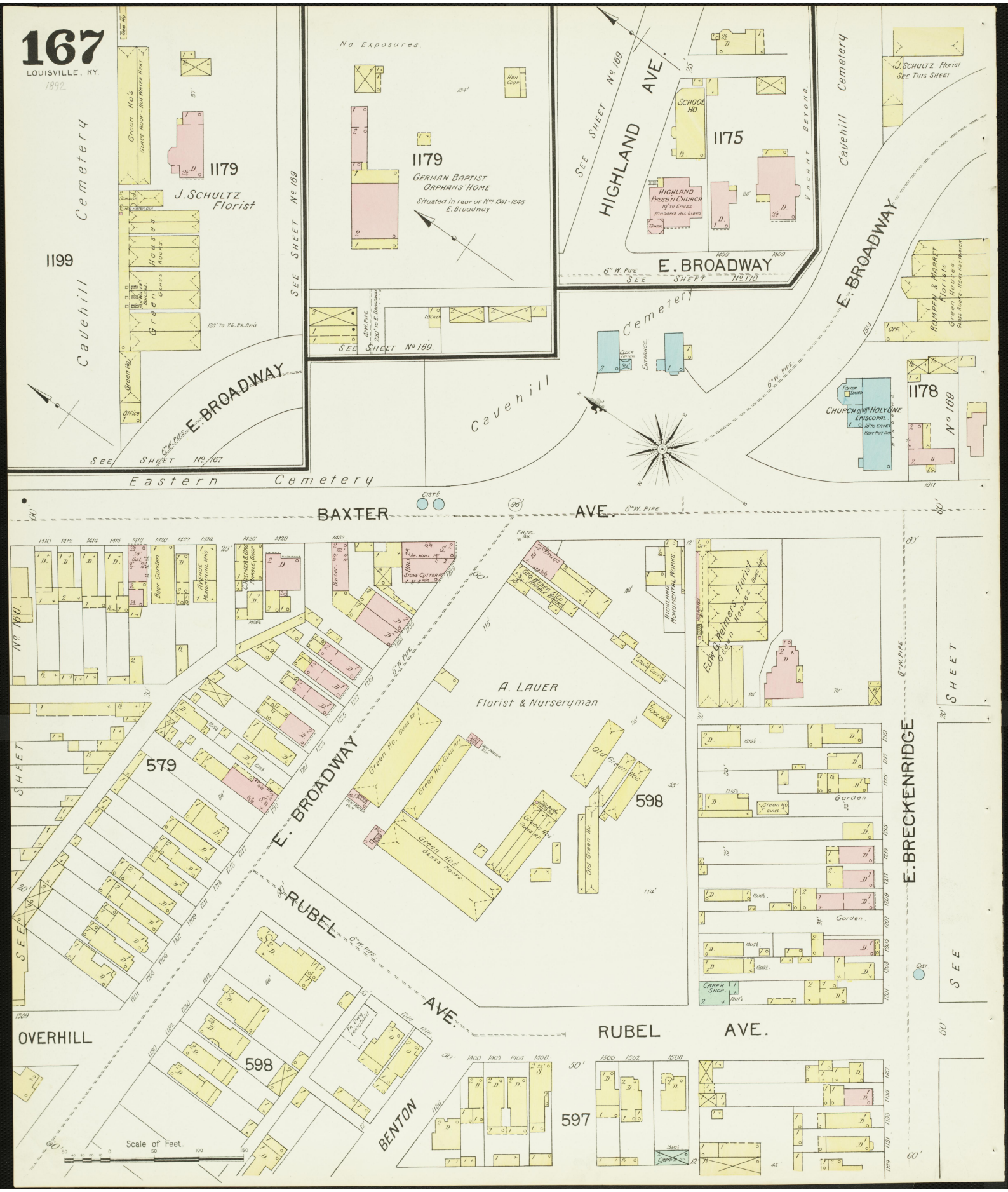
167
LOUISVILLE, KY.
1892
No Exposures.
1179
GERMAN BAPTIST ORPHANS' HOME
Situated in rear of Nos 1841-1845 E. Broadway
1175
SCHOOL HO.
HIGHLAND PRESB'N CHURCH
HIGHLAND AVE.
E. BROADWAY
Cavehill Cemetery
J. SCHULTZ Florist
1199
1178
CHURCH of the HOLY ONE EPISCOPAL
ROMPEL & MARKET Florists
BAXTER AVE.
A. LAUER
Florist & Nurseryman
579
598
597
RUBEL AVE.
E. BRECKENRIDGE
OVERHILL
BENTON
Eastern Cemetery
SEE SHEET No 169
SEE SHEET No 170
SEE SHEET No 167
Scale of Feet.


168
LOUISVILLE, KY.
1892
SEE SHEET No 163.
E. BROADWAY
BARRETT AVE.
BRENT
E. JACOB AVE.
UNDERHILL
LAMPTON
THE LOUISVILLE LEATHER COMPY.
THE LOUISVILLE LEATHER CO.
BARK SHED
BARK HO.
SCRAP HO.
CIGAR FACTY.
WOODEN BRIDGE
Bear Grass Creek
SEE SHEET No 135.
SEE SHEET No 136.
TWO
Scale of Feet.
590
591
592
593
594
595
596
602
603

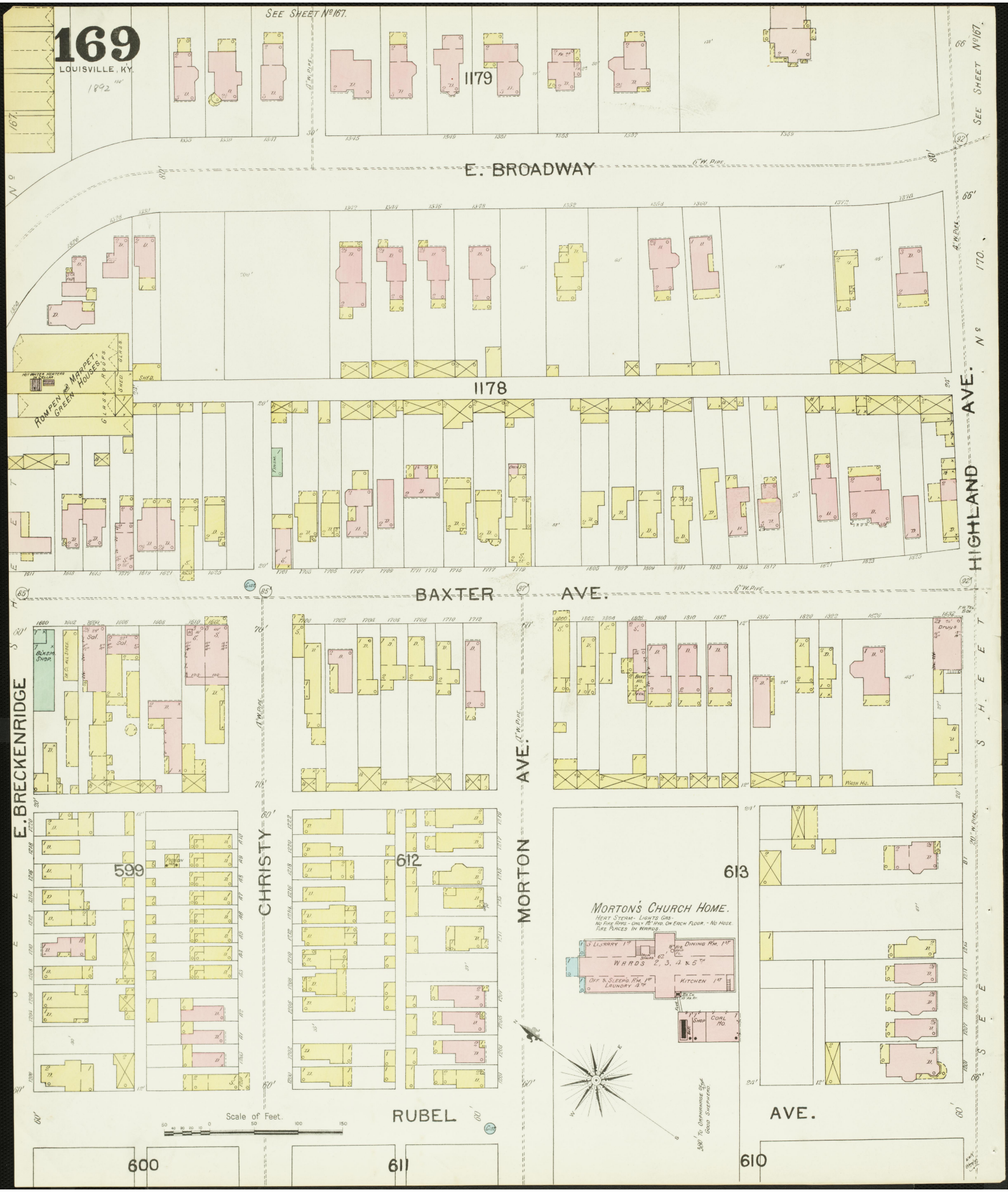

169
LOUISVILLE, KY.
1892
SEE SHEET No 167.
1179
E. BROADWAY
6" W. PIPE
1178
ROMPEN & MARPET, GREEN HOUSES
HOT WATER HEATERS
GLASS ROOFS
SHED
BAXTER AVE.
HIGHLAND AVE.
E. BRECKENRIDGE
CHRISTY
MORTON AVE.
599
612
613
MORTON'S CHURCH HOME.
HEAT STEAM - LIGHTS GAS -
NO FIRE PLUGS - ONLY 12" HYD. ON EACH FLOOR. - NO HOSE.
FIRE PLACES IN WARDS.
LIBRARY 1ST
DINING RM. 1ST
WARDS 2, 3, 4 & 5TH
OFF. & SLEEP'G. RM. 1ST
LAUNDRY 4TH
KITCHEN 1ST
SHOP
COAL HO.
RUBEL AVE.
Scale of Feet.
600
611
610


170
LOUISVILLE, KY.
SEE SHEET No 167
E. BROADWAY
BAXTER AVE.
D. Jordans Beer Garden
D. Zehnder's Beer Garden
1174
1173
DAIRY
(CONTRACTORS)
DANCING PLATFORM
BOWLING ALLEY
VON BORRIES
HIGHLAND AVE.
SEE SHEET No 169
LOUISVILLE CITY RAILWAY CO.
CAR HOUSE
FOUNDATION FOR NEW BLDG
614
615
HEPBURN AVE.
ST. BRIGIDS CHURCH AND SCHOOL
HEAT STOVES
HUGHES' ADD.
WINTER AVE.
RUBEL AVE.
Scale of Feet.
Map Division
31 JUL 1965
Library of Congress


171
LOUISVILLE, KY.
SAMUEL ST.
ELLISTON
McHENRY
GOSS AVE.
LOGAN
DANDRIDGE
LOUISVILLE COTTON MILL COMPANY.
COTTON MILL AND WARE HO.
BEAMING 1ST
CARDING 2d
SPINNING 3d
DYE HO.
COAL BIN
WARE HO.
REPAIR SHOP
756
1164
1166
KENTUCKY REFINING CO.
COTTON SEED OIL.
COOPER SHOP
BARREL STORAGE
PLATFORM
OIL REFINING
OIL STORAGE CELLAR
OFFICE SHIPPING & CHEMICAL RM.
IRON OIL TANKS
PILES OF STAVES
754
755
1161
763
E. ORMSBY AVE.
LOUISVILLE CITY RAILWAY CO.
ELECTRIC ST. RY. CO. CAR HO.
BERGMAN
KNAPP
SHELBY
MULBERRY
Scale of Feet.

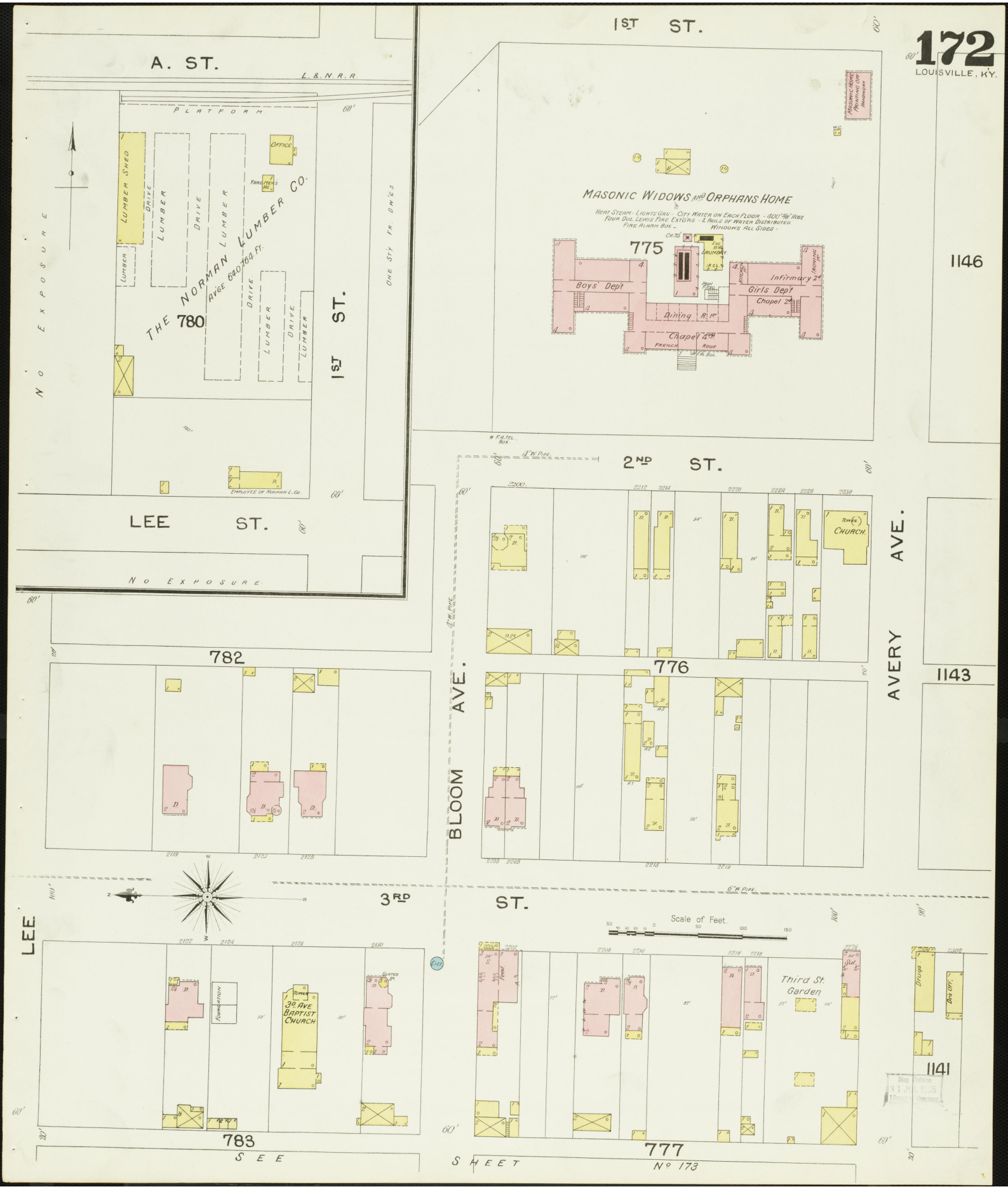
172
LOUISVILLE, KY.
A. ST.
L. & N. R. R.
PLATFORM
OFFICE
LUMBER SHED
DRIVE
LUMBER
THE NORMAN LUMBER CO.
AVGE 640 764 FT.
780
1ST ST.
NO EXPOSURE
ONE STY FR. DW'GS
EMPLOYEE OF NORMAN L. CO.
LEE ST.
NO EXPOSURE
1ST ST.
MASONIC WIDOWS AND ORPHANS HOME
HEAT STEAM - LIGHTS GAS - CITY WATER ON EACH FLOOR - 400' 5/8" HOSE
FOUR DOL. LEWIS FIRE EXTGRS - & PAILS OF WATER DISTRIBUTED
FIRE ALARM BOX - WINDOWS ALL SIDES -
775
LAUNDRY
Boys' Dep't
Infirmary 2d
Girls Dep't
Chapel 2d
Dining R. 1st
Chapel 4th
FRENCH ROOF
1146
2ND ST.
TOWER CHURCH
AVERY AVE.
1143
782
776
BLOOM AVE.
3RD ST.
LEE
Scale of Feet
Third St. Garden
Drugs
Drs Off.
1141
FOUNDATION
3D AVE BAPTIST CHURCH
783
777
SEE SHEET No 173

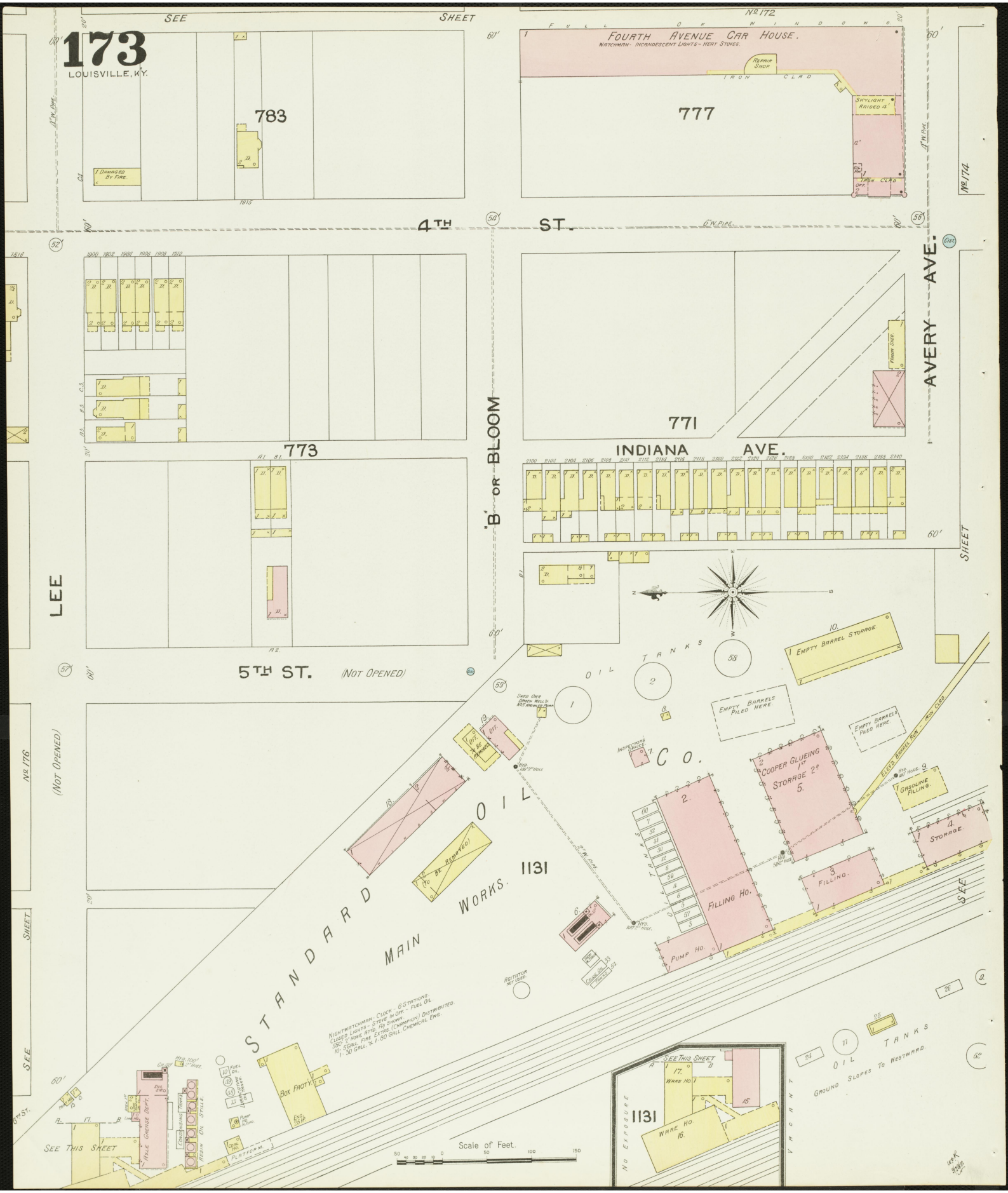
173
LOUISVILLE, KY.
SEE SHEET
No 172
FOURTH AVENUE CAR HOUSE.
WATCHMAN - INCANDESCENT LIGHTS - HEAT. STOVES.
REPAIR SHOP
IRON CLAD
SKYLIGHT RAISED 4'
783
777
771
773
4TH ST.
AVERY AVE.
INDIANA AVE.
'B' OR BLOOM
LEE
5TH ST. (NOT OPENED)
No 174
No 176
(NOT OPENED)
SHEET
SEE
STANDARD OIL CO.
MAIN WORKS.
1131
OIL TANKS
EMPTY BARREL STORAGE
EMPTY BARRELS PILED HERE.
COOPER GLUEING 1st STORAGE 2d
GASOLINE FILLING
STORAGE
FILLING
FILLING HO.
PUMP HO.
BOX FACTY.
WARE HO.
SEE THIS SHEET
NO EXPOSURE
VACANT
GROUND SLOPES TO WESTWARD
Scale of Feet.

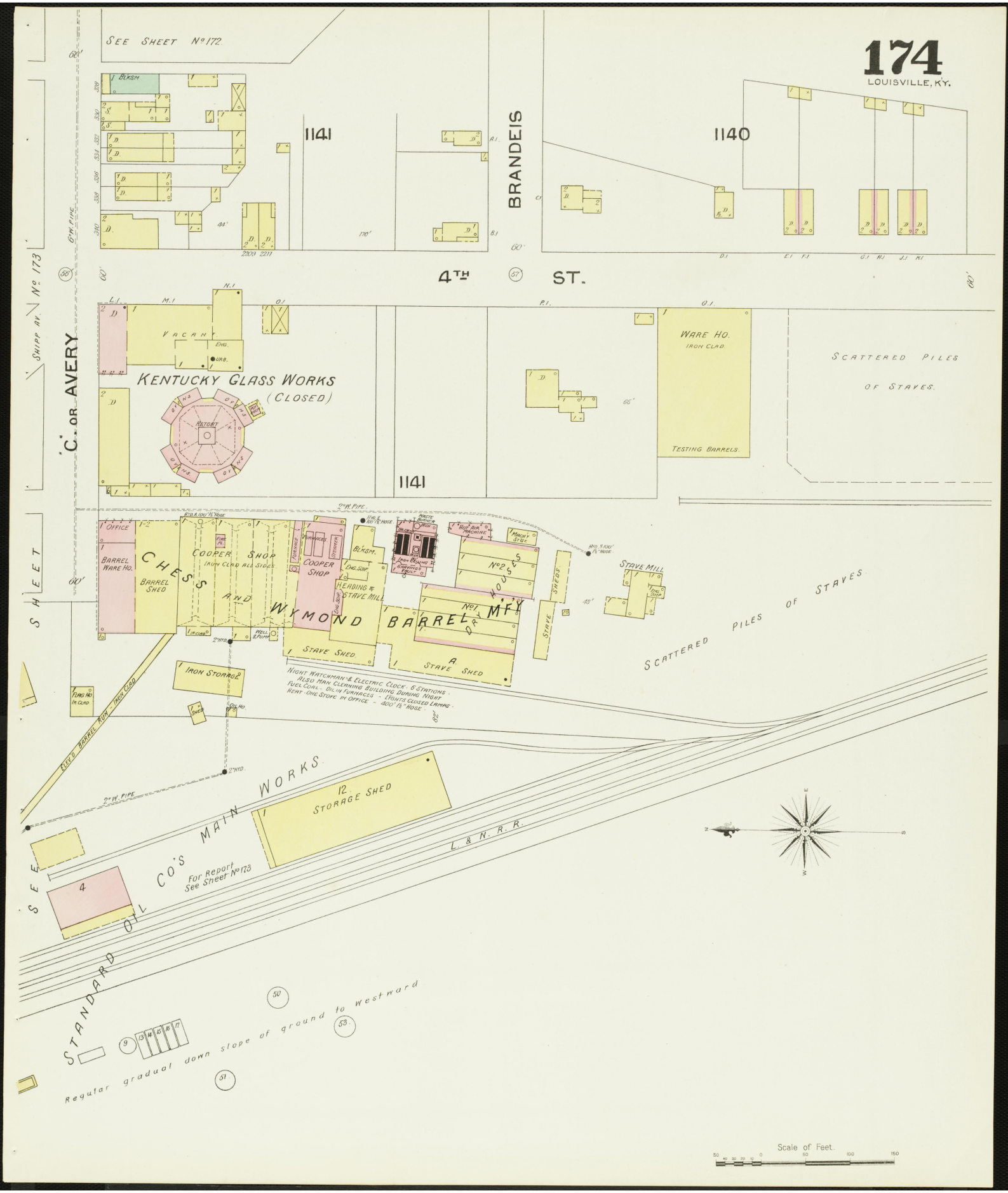
174
LOUISVILLE, KY.
SEE SHEET No 172
BRANDEIS
1141
1140
4TH ST.
"C" OR AVERY
SHIPP AV. No 173
SHEET
VACANT
KENTUCKY GLASS WORKS
(CLOSED)
RETORT
WARE HO.
IRON CLAD.
TESTING BARRELS.
SCATTERED PILES OF STAVES.
OFFICE
BARREL WARE HO.
BARREL SHED
CHESS AND WYMOND BARREL MFY
COOPER SHOP
IRON CLAD ALL SIDES
COOPER SHOP
HEADING & STAVE MILL
No 1
No 2
DRY HOUSES
STAVE SHEDS
STAVE MILL
STAVE SHED
A STAVE SHED
IRON STORAGE
NIGHT WATCHMAN & ELECTRIC CLOCK - 6 STATIONS - ALSO MAN CLEANING BUILDING DURING NIGHT
FUEL COAL - OIL IN FURNACES - LIGHTS CLOSED LAMPS - HEAT - ONE STOVE IN OFFICE - 400' 1½" HOSE.
ELEV'D BARREL RUN - IRON CLAD
2" W. PIPE
STANDARD OIL CO'S MAIN WORKS
12 STORAGE SHED
4
For Report See Sheet No 173
L. & N. R. R.
Regular gradual down slope of ground to westward
Scale of Feet.

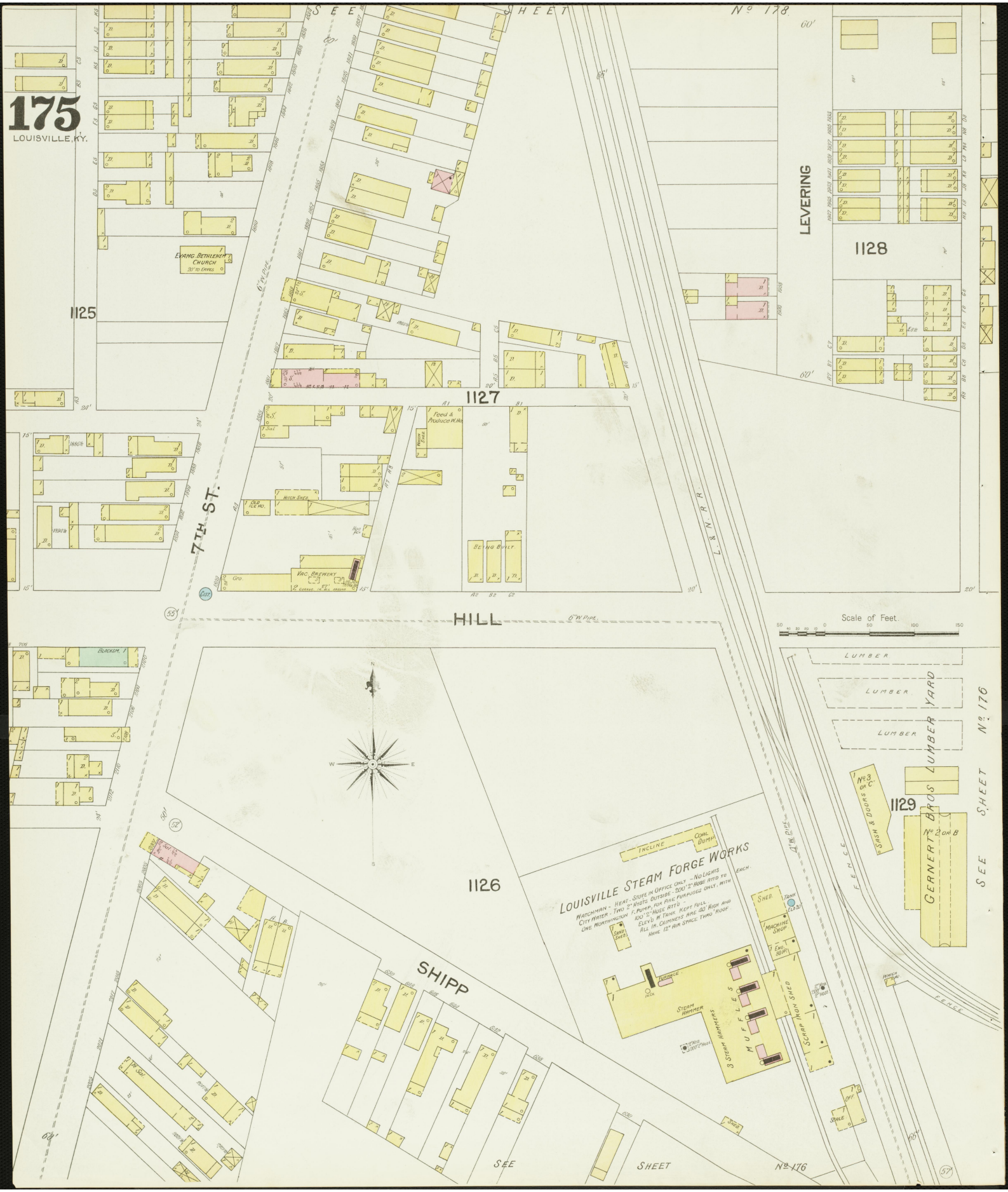

175
LOUISVILLE, KY.
SEE SHEET No 178
LEVERING
1128
1125
1127
7TH ST.
HILL
SHIPP
1126
1129
EVANG. BETHLEHEM CHURCH
20' TO EAVES
Feed & Produce W. Ho.
HITCH SHED
OLD ICE HO.
VAC. BREWERY
BEING BUILT
BLACKSM.
L. & N. R. R.
6" W. PIPE
Scale of Feet.
LUMBER
LUMBER
LUMBER
GERNERT BROS LUMBER YARD
No 3 OR C
SASH & DOORS
No 2 OR B
SEE SHEET No 176
FENCE
INCLINE
COAL DUMP
LOUISVILLE STEAM FORGE WORKS
WATCHMAN - HEAT - STOVE IN OFFICE ONLY - NO LIGHTS
CITY WATER - TWO 2" HYDTS OUTSIDE - 200' 2" HOSE ATTD TO EACH
ONE WORTHINGTON F. PUMP, FOR FIRE PURPOSES ONLY, WITH
100' 2" HOSE ATTD -
ELEV'D W. TANK KEPT FULL
ALL IR. CHIMNEYS ARE 40' HIGH AND
HAVE 12" AIR SPACE THRO' ROOF.
SAND SHED
SHED
TANK
MACHINE SHOP
ENG. 30 HP.
FURNACE
STEAM HAMMER
3 STEAM HAMMERS
MUFFLES
SCRAP IRON SHED
SCALE
OFF.
SEE SHEET No 176

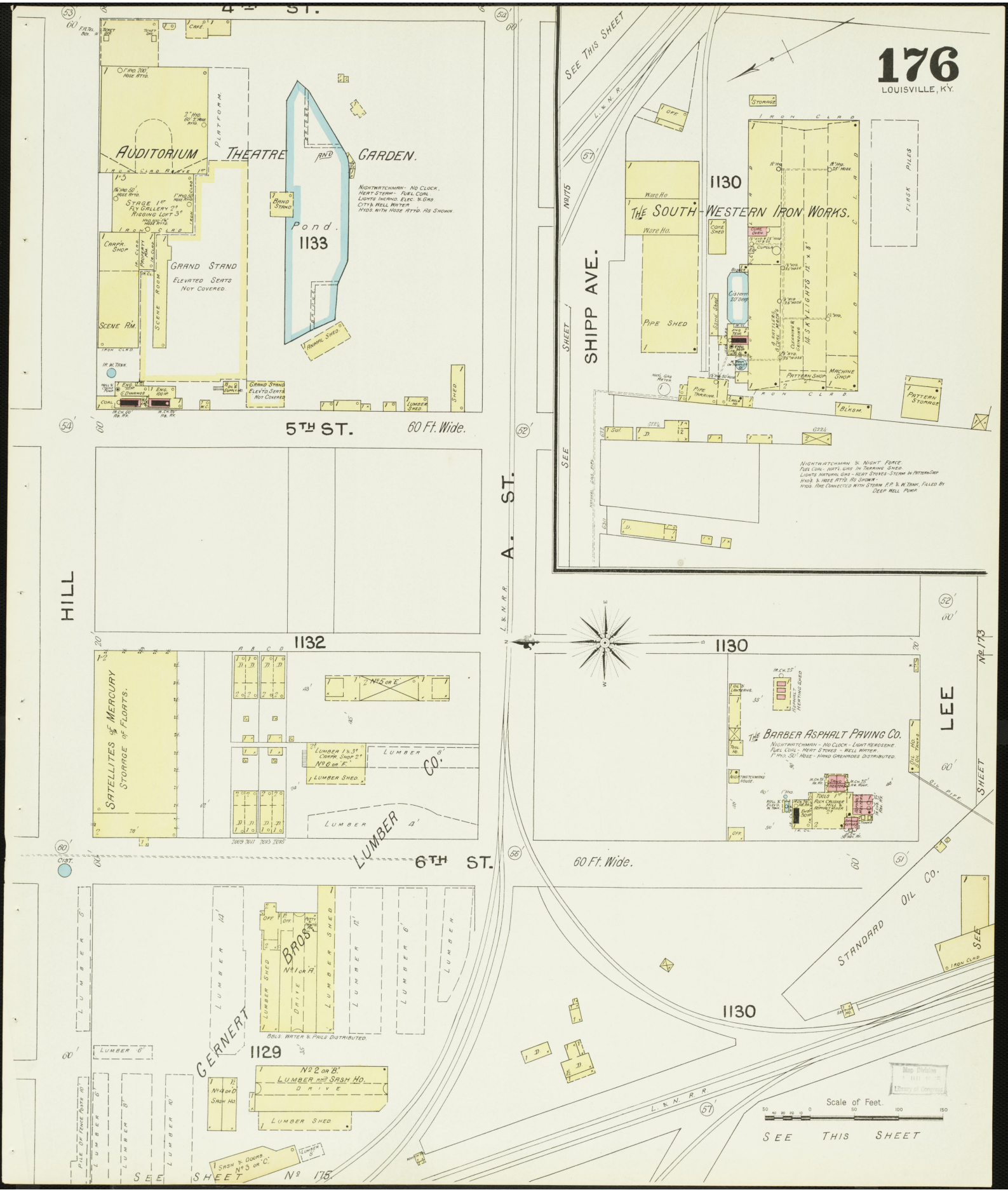
176
LOUISVILLE, KY.
4TH ST.
5TH ST.
60 Ft. Wide.
AUDITORIUM THEATRE AND GARDEN.
Pond.
1133
GRAND STAND
ELEVATED SEATS NOT COVERED.
SCENE RM.
SCENE ROOM
PLATFORM
BAND STAND
ANIMAL SHED
NIGHTWATCHMAN - NO CLOCK.
HEAT STEAM - FUEL COAL.
LIGHTS INCAND. ELEC. & GAS.
CITY & WELL WATER
HYDS. WITH HOSE ATT'D. AS SHOWN.
SEE THIS SHEET
SHIPP AVE.
SEE SHEET No 175
1130
THE SOUTH-WESTERN IRON WORKS.
PIPE SHED
PATTERN SHOP
MACHINE SHOP
PATTERN STORAGE
FLASK PILES
NIGHTWATCHMAN & NIGHT FORCE.
FUEL COAL - NAT'L GAS IN TARRING SHED.
LIGHTS NATURAL GAS - HEAT STOVES - STEAM IN PATTERN SHOP
HYDS. & HOSE ATT'D. AS SHOWN -
HYDS. ARE CONNECTED WITH STEAM F.P. & W. TANK, FILLED BY DEEP WELL PUMP.
HILL
A. ST.
1132
SATELLITES of MERCURY
STORAGE of FLOATS.
LUMBER CO.
LUMBER 4'
LUMBER 8'
LUMBER SHED.
6TH ST.
60 Ft. Wide.
LEE
No 173
THE BARBER ASPHALT PAVING CO.
NIGHTWATCHMAN - NO CLOCK - LIGHT KEROSENE.
FUEL COAL - HEAT STOVES - WELL WATER.
1" HYD. 50' HOSE - HAND GRENADES DISTRIBUTED.
STANDARD OIL CO.
GERNERT BROS.
No 1 or A.
DRIVE
BBLS. WATER & PAILS DISTRIBUTED.
1129
No 2 or B.
LUMBER and SASH HO.
No 4 or D.
SASH HO.
LUMBER SHED
SASH & DOORS No 3 or C.
SEE SHEET No 175
SEE THIS SHEET
Scale of Feet.
50 40 30 20 10 0 50 100 150
Map Division
Library of Congress

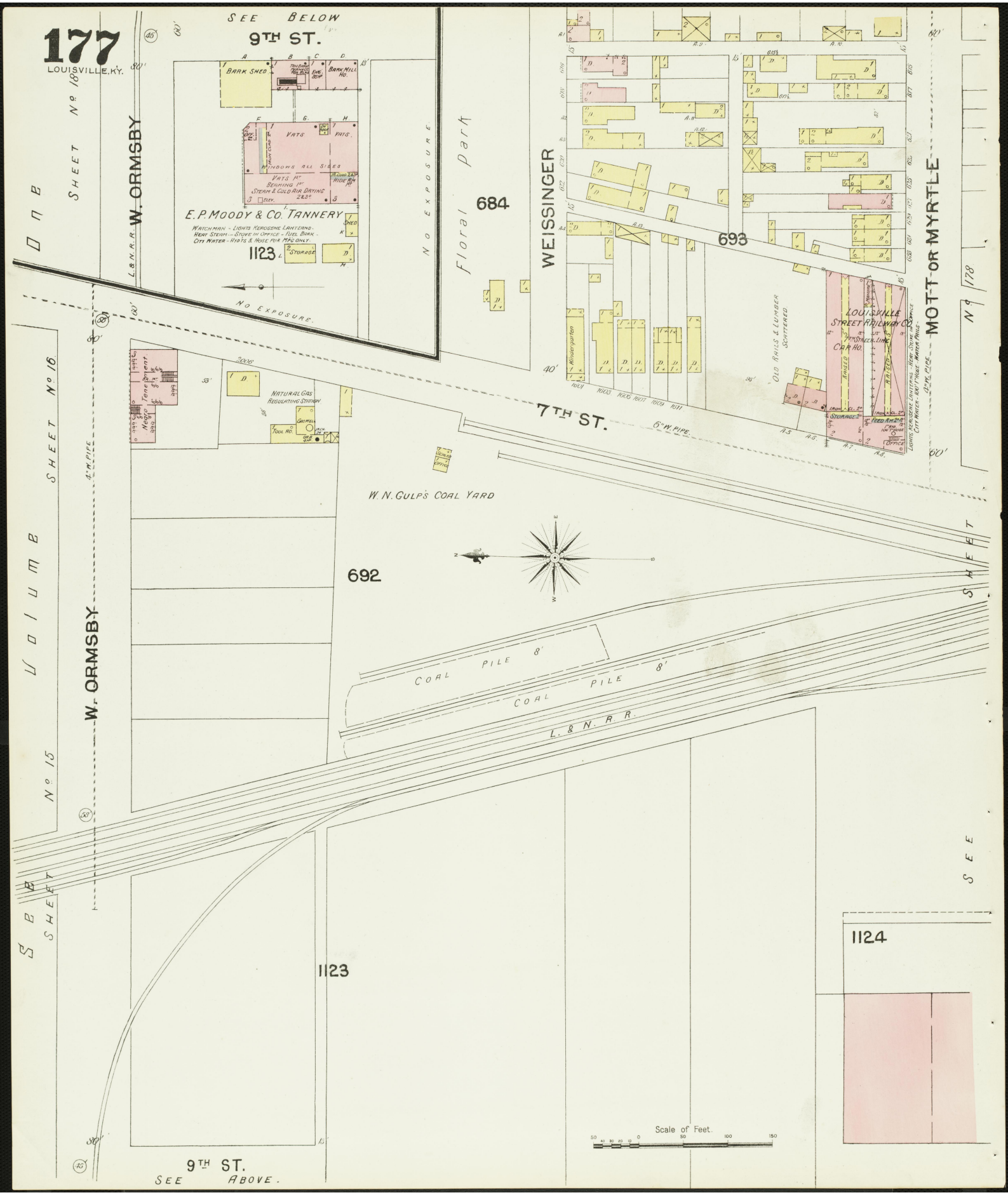
177
LOUISVILLE, KY.
SEE BELOW
9TH ST.
BARK SHED
BARK MILL HO.
VATS
WINDOWS ALL SIDES
VATS 1ST BEAMING 1ST STEAM & COLD AIR DRYING 2&3RD
E. P. MOODY & CO. TANNERY
WATCHMAN - LIGHTS KEROSENE LANTERNS - HEAT STEAM - STOVE IN OFFICE - FUEL BARK - CITY WATER - HYD'TS & HOSE FOR MFG ONLY
1123
STORAGE
SHED
NO EXPOSURE
W. ORMSBY
L. & N. R. R.
SHEET No 18
Volume One
Floral Park
684
WEISSINGER
693
MOTT OR MYRTLE
No 178
LOUISVILLE STREET RAILWAY CO.
7TH STREET LINE
CAR HO.
OLD RAILS & LUMBER SCATTERED
Kindergarten
Negro Tenement
NATURAL GAS REGULATING STATION
TOOL HO.
GRAVEL
7TH ST.
6" W. PIPE
4" W. PIPE
W. N. GULP'S COAL YARD
692
COAL PILE 8'
COAL PILE 8'
L. & N. R. R.
SEE SHEET No 16
SEE SHEET No 15
W. ORMSBY
1123
1124
Scale of Feet.
9TH ST.
SEE ABOVE.

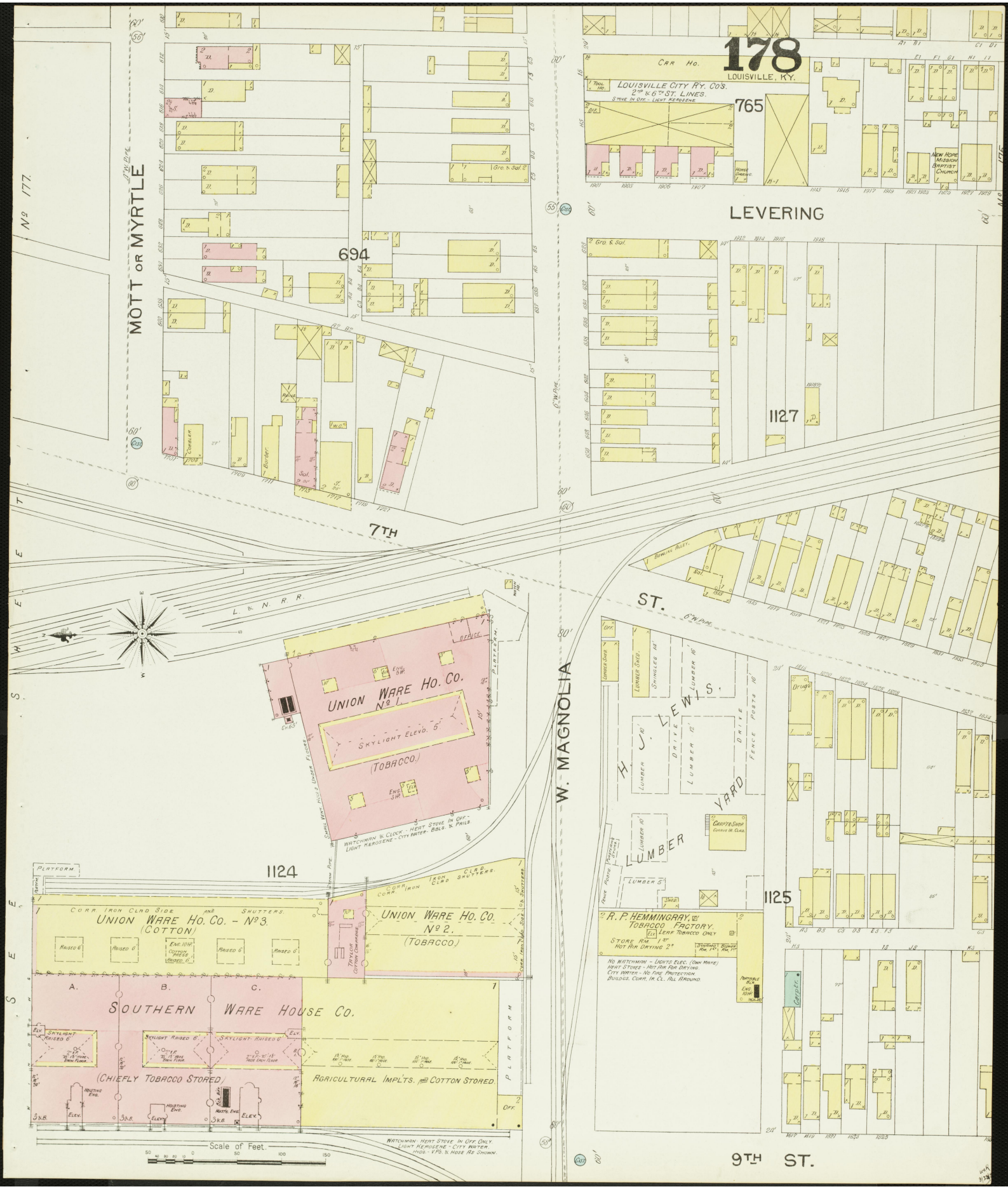
178
LOUISVILLE, KY.
CAR No.
LOUISVILLE CITY RY. COS.
2ND & 6TH ST. LINES.
STOVE IN OFF. - LIGHT KEROSENE
765
LEVERING
694
MOTT OR MYRTLE
1127
7TH
ST.
L. & N. R. R.
UNION WARE HO. CO. No. 1.
SKYLIGHT ELEVD. 5'
(TOBACCO.)
OFFICE
WATCHMAN & CLOCK - HEAT STOVE IN OFF. LIGHT KEROSENE - CITY WATER - BBLS. & PAILS
1124
UNION WARE HO. CO. - No. 3.
(COTTON)
CORR. IRON CLAD SIDE AND SHUTTERS.
UNION WARE HO. CO. No. 2.
(TOBACCO.)
SOUTHERN WARE HOUSE CO.
(CHIEFLY TOBACCO STORED.)
AGRICULTURAL IMPL'TS. AND COTTON STORED.
PLATFORM
W. MAGNOLIA
H. J. LEWIS'
LUMBER YARD
1125
R. P. HEMMINGRAY,
TOBACCO FACTORY.
LEAF TOBACCO ONLY
STORE RM. 1ST
HOT AIR DRYING 2D
NO WATCHMAN - LIGHTS ELEC. (OWN MAINS)
HEAT STOVES - HOT AIR FOR DRYING.
CITY WATER - NO FIRE PROTECTION.
BUILDGS. CORR. IN CL. ALL AROUND.
Scale of Feet.
WATCHMAN - HEAT STOVE IN OFF. ONLY.
LIGHT KEROSENE - CITY WATER.
HOSE - VPS. & HOSE AS SHOWN.
9TH ST.

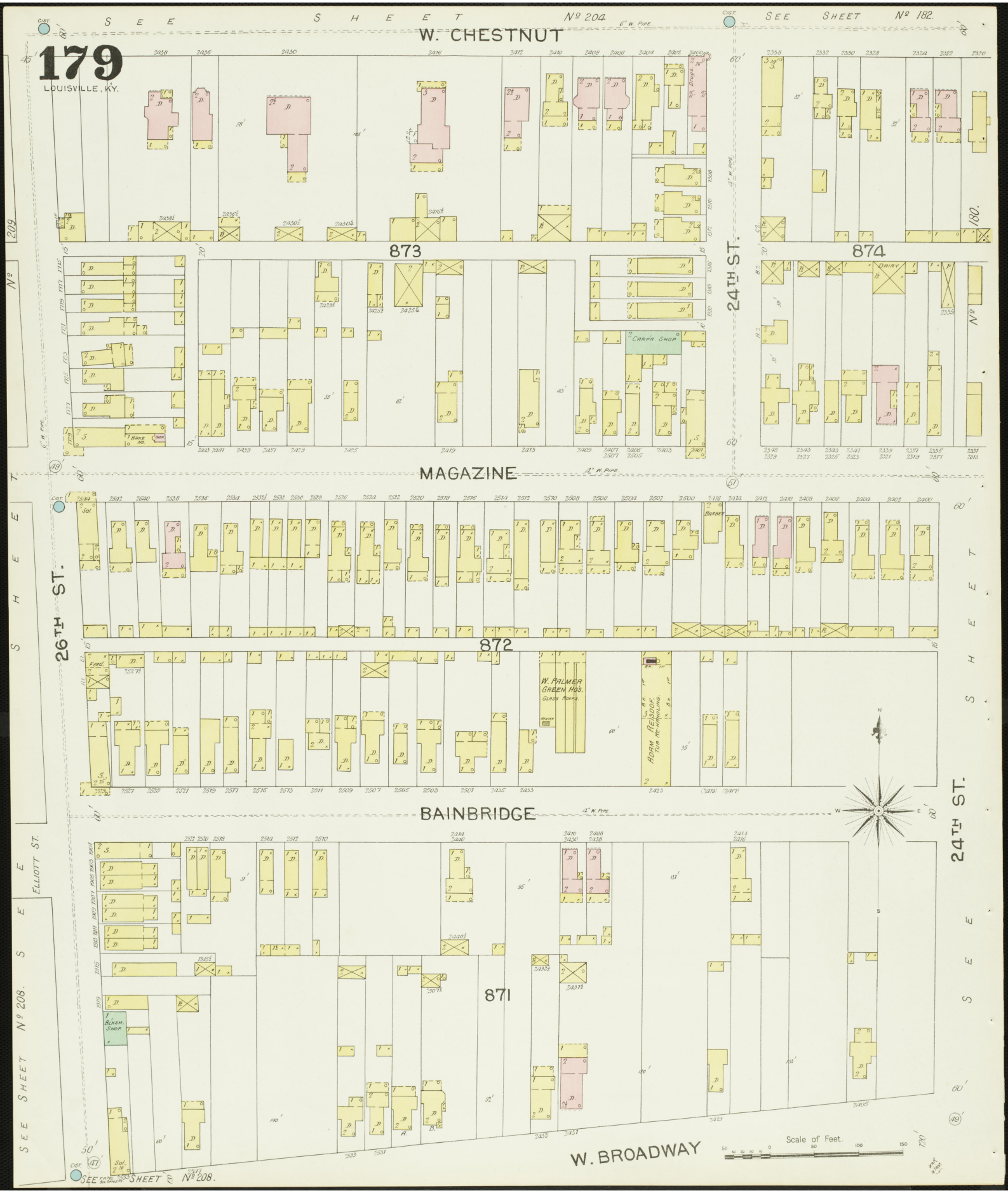
179
LOUISVILLE, KY.
SEE SHEET Nº 204
SEE SHEET Nº 182.
W. CHESTNUT
873
874
24TH ST.
MAGAZINE
26TH ST.
872
W. PALMER GREEN HOS.
GLASS ROOFS.
ADAM REISDORF
BAINBRIDGE
871
W. BROADWAY
ELLIOTT ST.
SEE SHEET Nº 208.
SEE SHEET Nº 208.
Scale of Feet.

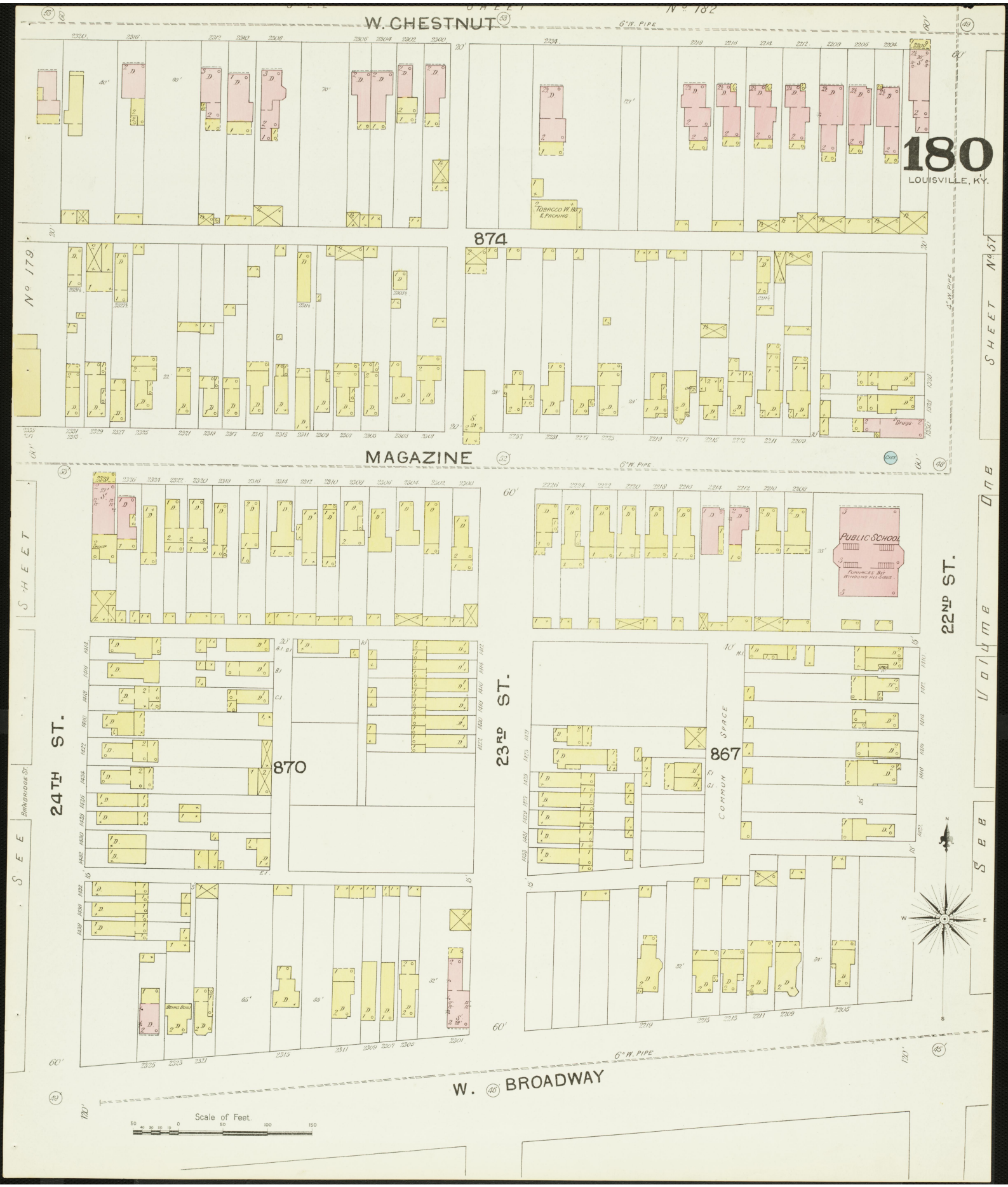
W. CHESTNUT
No 182
180
LOUISVILLE, KY.
874
No 179
SHEET No 57
MAGAZINE
6" W. PIPE
TOBACCO W'HO & PACKING
PUBLIC SCHOOL
22ND ST.
23RD ST.
24TH ST.
870
867
COMMON SPACE
W. BROADWAY
Scale of Feet.

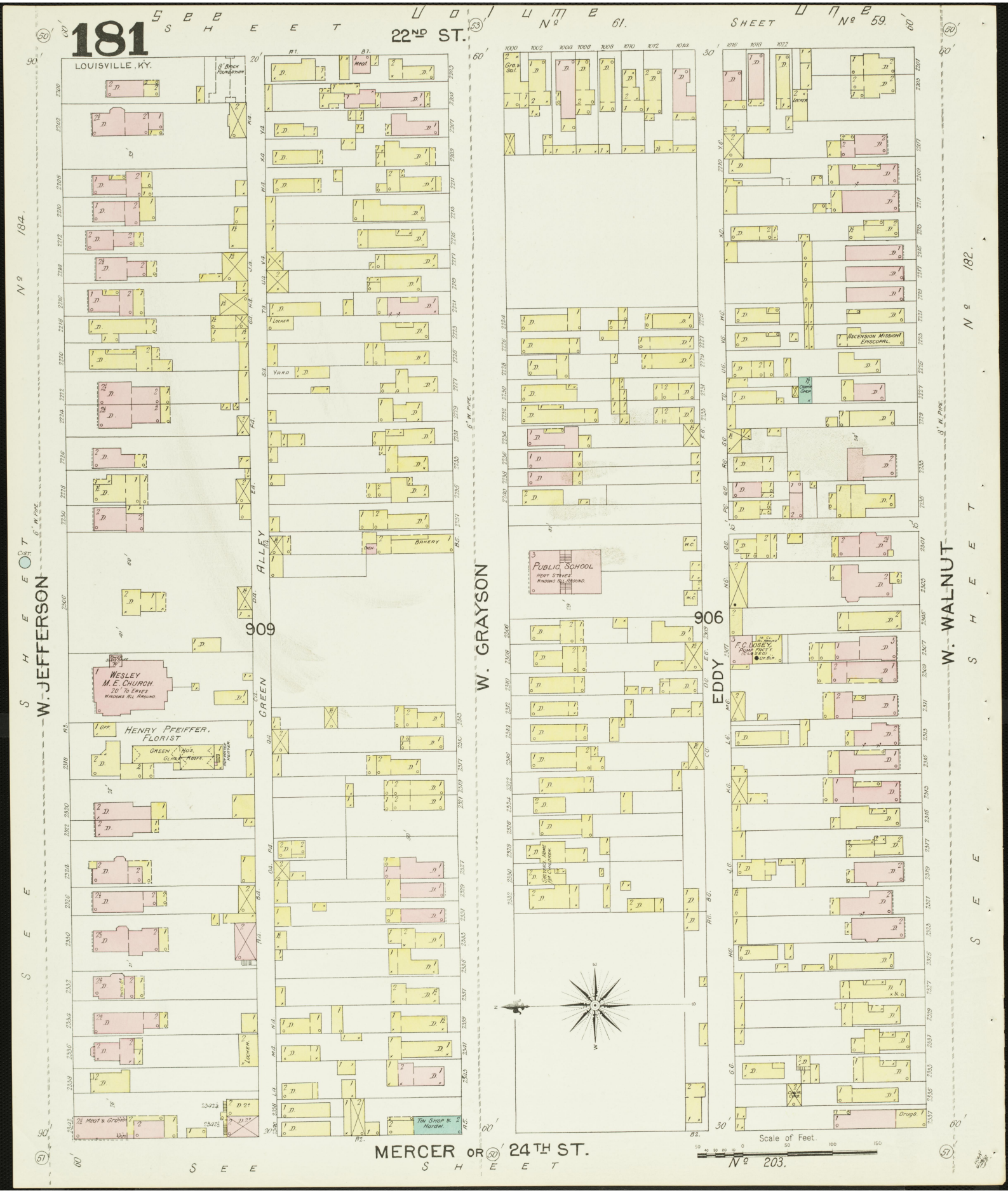
181
SEE SHEET
22ND ST.
SEE VOLUME Nº 61.
SHEET Nº 59.
LOUISVILLE, KY.
W. JEFFERSON
W. GRAYSON
W. WALNUT
ALLEY
EDDY
909
906
WESLEY M. E. CHURCH
HENRY PFEIFFER, FLORIST
PUBLIC SCHOOL
ASCENSION MISSION EPISCOPAL
BAKERY
MERCER OR 24TH ST.
SEE SHEET Nº 184.
SEE SHEET Nº 182.
SEE SHEET Nº 203.
Scale of Feet.

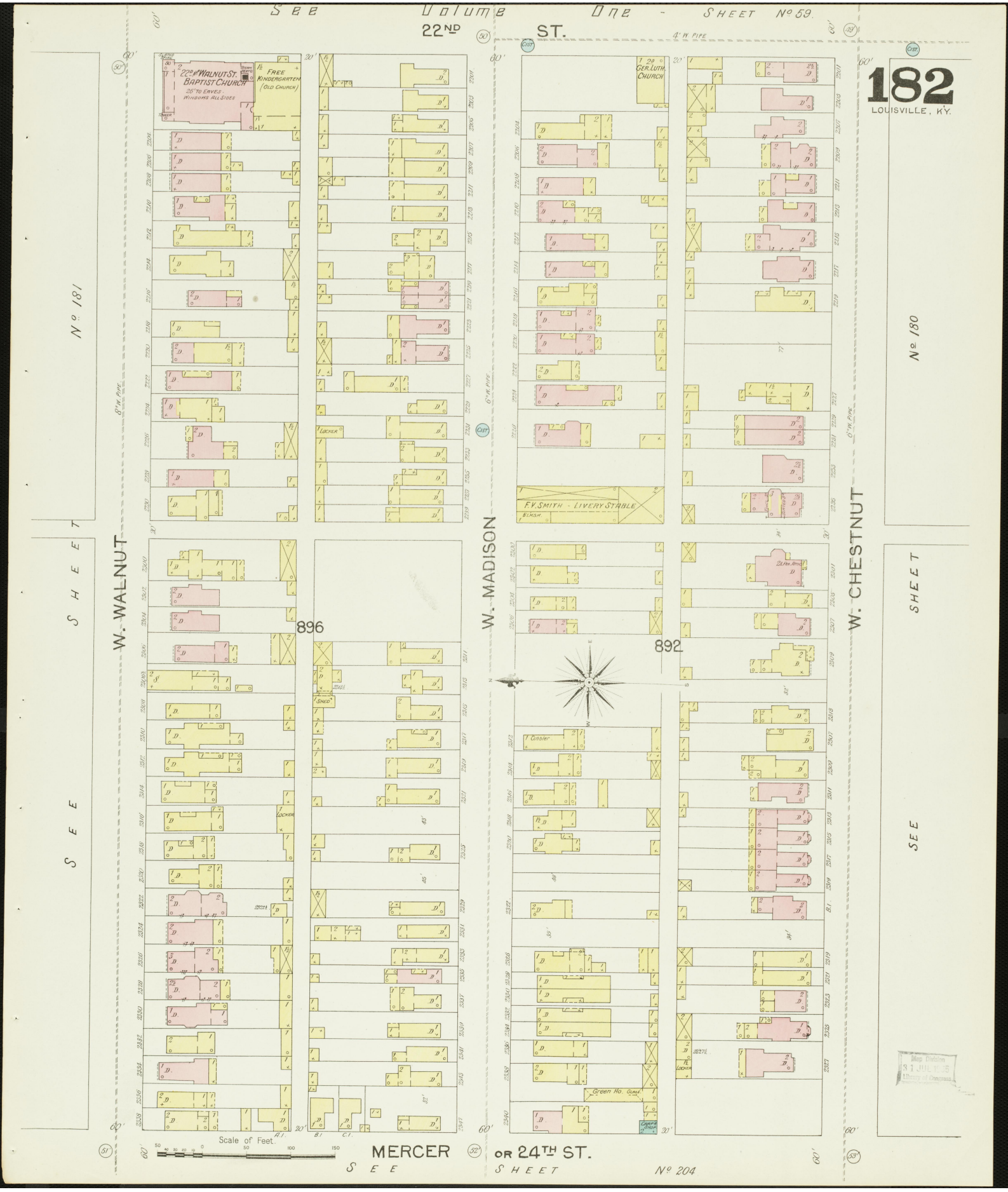
See Volume One - Sheet No 59.
22ND ST.
182
LOUISVILLE, KY.
W. WALNUT
W. MADISON
W. CHESTNUT
No 181
No 180
SEE SHEET
SEE SHEET
896
892
22ND & WALNUT ST. BAPTIST CHURCH
26' TO EAVES. WINDOWS ALL SIDES
FREE KINDERGARTEN (OLD CHURCH)
GER. LUTH. CHURCH
F.V. SMITH - LIVERY STABLE
Cobbler
Green Ho. Glass
Scale of Feet.
MERCER OR 24TH ST.
SEE SHEET No 204


183
LOUISVILLE, KY.
SHEET No 65 See Volume One - SHEET No 66
22ND ST.
23RD ST.
24TH ST.
DUNCAN
ROWAN
W. MAIN
No 185
No 184
SEE SHEET
936
929
935
930
934
931
National Park
(Beer Garden)
BOWLING ALLEY
BAR
ENTRANCE
BEER HALL
DANCING
STAGE
KITCHEN
TENT
FOUNDATION
IR. CLAD
Scale of Feet.
LUMBER 1st CARP'TR 2d
TOBACCO RE HANDLING
SEE SHEET No 201

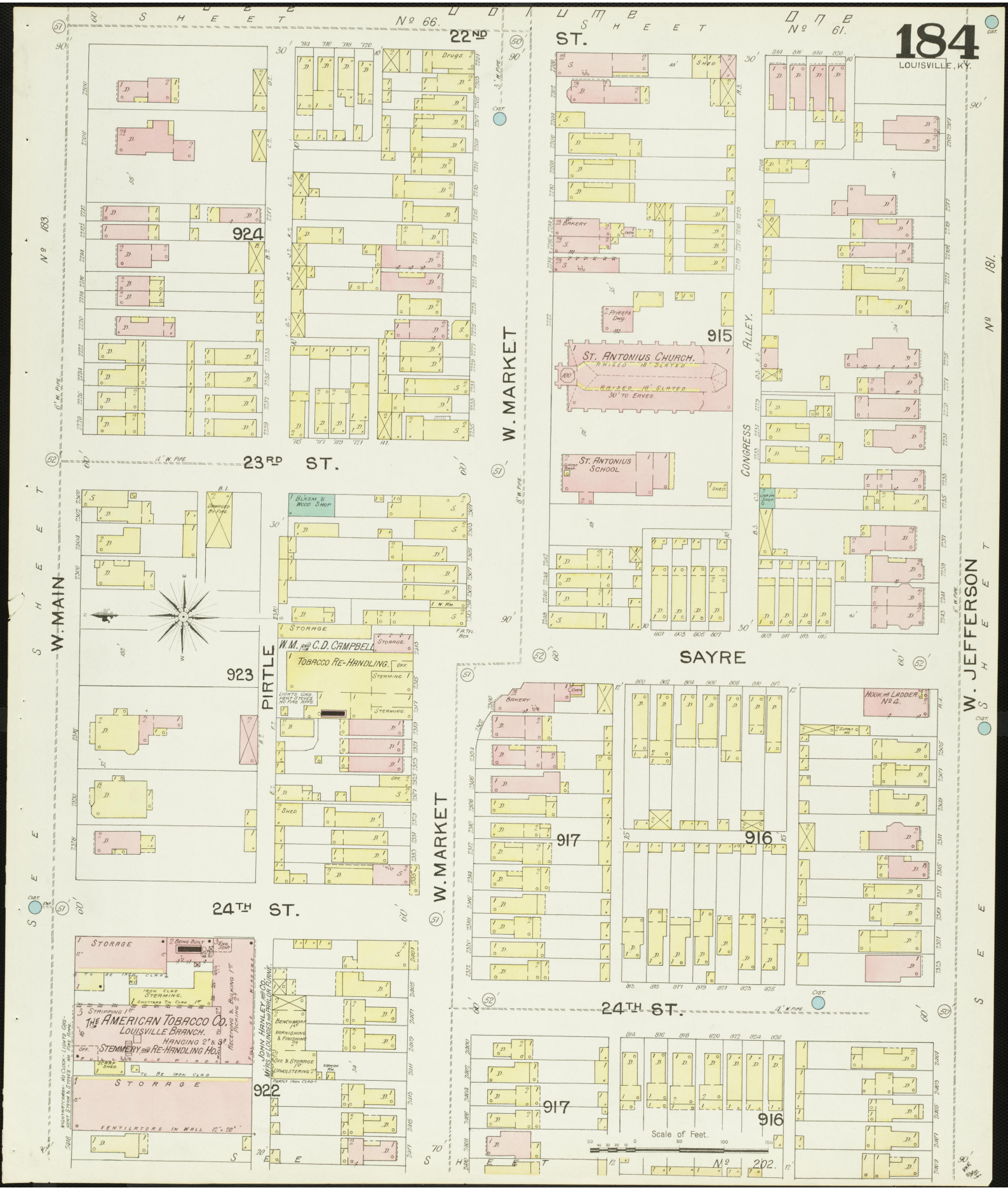
184
LOUISVILLE, KY.
SHEET No 66.
SHEET No 61.
22ND ST.
23RD ST.
24TH ST.
W. MARKET
W. MAIN
W. JEFFERSON
PIRTLE
SAYRE
CONGRESS ALLEY.
924
923
922
917
916
915
ST. ANTONIUS CHURCH.
RAISED 18' SLATED
RAISED 18' SLATED
30' TO EAVES.
ST. ANTONIUS SCHOOL
Priests Dwg.
Bakery
Drugs.
Blksm. & Wood Shop
Storage
W.M. and C.D. CAMPBELL
TOBACCO RE-HANDLING.
Stemming
Hook and Ladder No 4.
THE AMERICAN TOBACCO CO.
LOUISVILLE BRANCH.
HANGING 2nd & 3d
STEMMERY and RE-HANDLING HO.
STORAGE
VENTILATORS IN WALL 12" x 20"
JOHN HANLEY and CO.
Scale of Feet.
0 50 100 150
No 202.


185
LOUISVILLE, KY.
SEE SHEET No 199.
943
947
SLEVIN
24TH ST.
ST.
942
DUNCAN
23RD ST.
FENCE TO BE REMOVED
SHEET No 186
SEE
941
J. O'NEIL, TOBACCO W. HO. & RE-HANDLING
GRIFFITH
22ND ST.
SEE VOLUME ONE.
SHEET No 65
Scale of Feet.
50 40 30 20 10 0 50 100 150

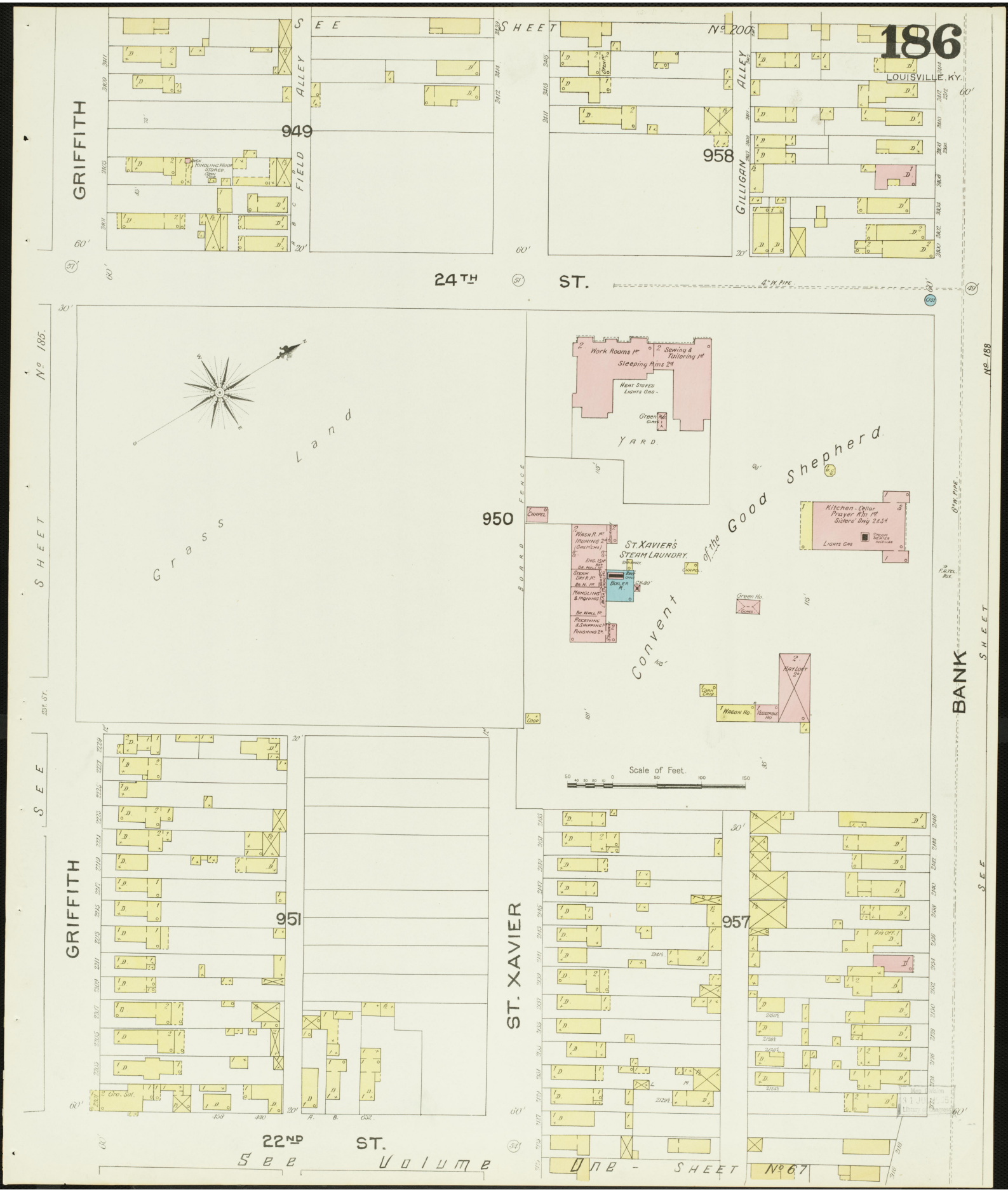
186
LOUISVILLE, KY.
SEE SHEET No 200
GRIFFITH
FIELD ALLEY
GILLIGAN ALLEY
949
958
24TH ST.
4" W. PIPE
No 185
SHEET
Grass Land
950
Work Rooms 1st
Sewing & Tailoring 1st
Sleeping Rms 2d
HEAT STOVES
LIGHTS GAS
YARD
BOARD FENCE
CHAPEL
ST. XAVIER'S STEAM LAUNDRY
Convent of the Good Shepherd
Kitchen - Cellar
Prayer Rm 1st
Sisters' Dwg 2 & 3d
LIGHTS GAS
STEAM HEATER
Green Ho.
HAYLOFT 2d
WAGON HO.
VEGETABLE HO.
COOP
Scale of Feet.
BANK
No 188
SEE SHEET
GRIFFITH
951
957
ST. XAVIER
22ND ST.
See Volume One - SHEET No 67


187
LOUISVILLE, KY.
MONTGOMERY
PORTLAND AVE
BANK
25TH ST.
24TH ST.
23RD ST.
971
969
961
962
963
OLIVET CHAPEL
OLIVET PRESBYN. CHURCH.
ENGINE HO. No 6
SISTERS OF CHARITY FOUNDLING'S INSTITUTE.
HEAT STOVES
SHED
LYTLE ST.
F.A. WRAMPELMEYER'S GREEN HOS.
HOT BED
BARBER
Drugs
Scale of Feet.
SEE SHEET No 200.
SEE SHEET No 186.
SEE SHEET No 190.
SEE SHEET No 188.
4" W. PIPE
16" W. PIPE
6" W. PIPE

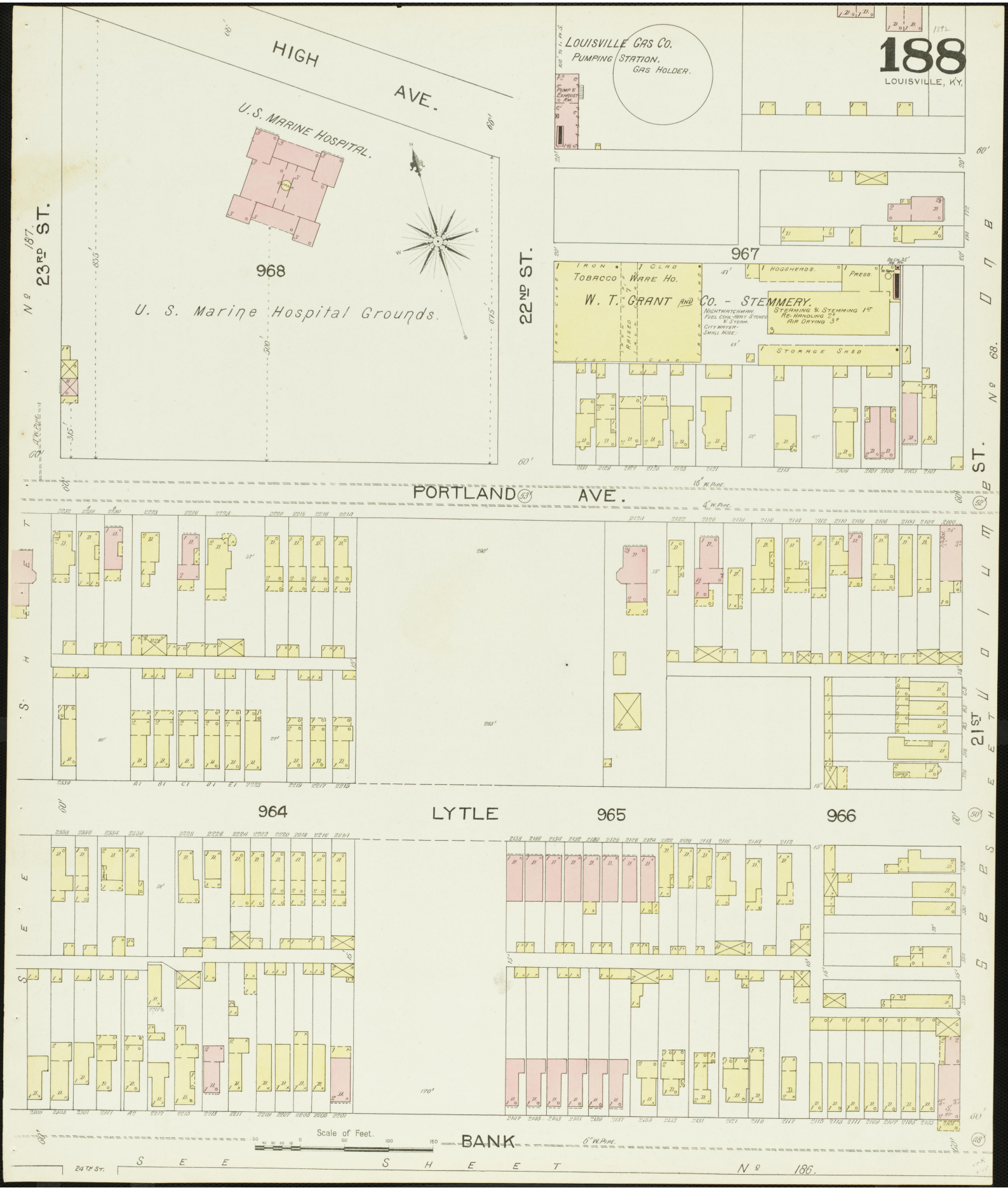
188
LOUISVILLE, KY.
1892
HIGH AVE.
U.S. MARINE HOSPITAL.
968
U. S. Marine Hospital Grounds.
23RD ST.
22ND ST.
21ST ST.
LOUISVILLE GAS CO.
PUMPING STATION.
GAS HOLDER.
967
IRON CLAD TOBACCO WARE HO.
W. T. GRANT AND CO. - STEMMERY.
STEAMING & STEMMING 1ST
RE-HANDLING 2D
AIR DRYING 3D
HOGSHEADS.
PRESS.
STORAGE SHED
PORTLAND AVE.
964
LYTLE
965
966
BANK
Scale of Feet.
SEE SHEET No 186.
SEE SHEET No 68.


189
LOUISVILLE, KY.
SEE SHEET No. 198.
MONTGOMERY
PORTLAND AVE.
LYTLE
BANK
29TH ST.
28TH ST.
27TH ST.
979
978
1065
1066
1064
JONES ESTATE
SUB DIV'N
COLORED PUBLIC SCHOOL
TOBACCO RE-HANDLING.
Scale of Feet.
FRAME DWGS.
FRAME DWELLINGS

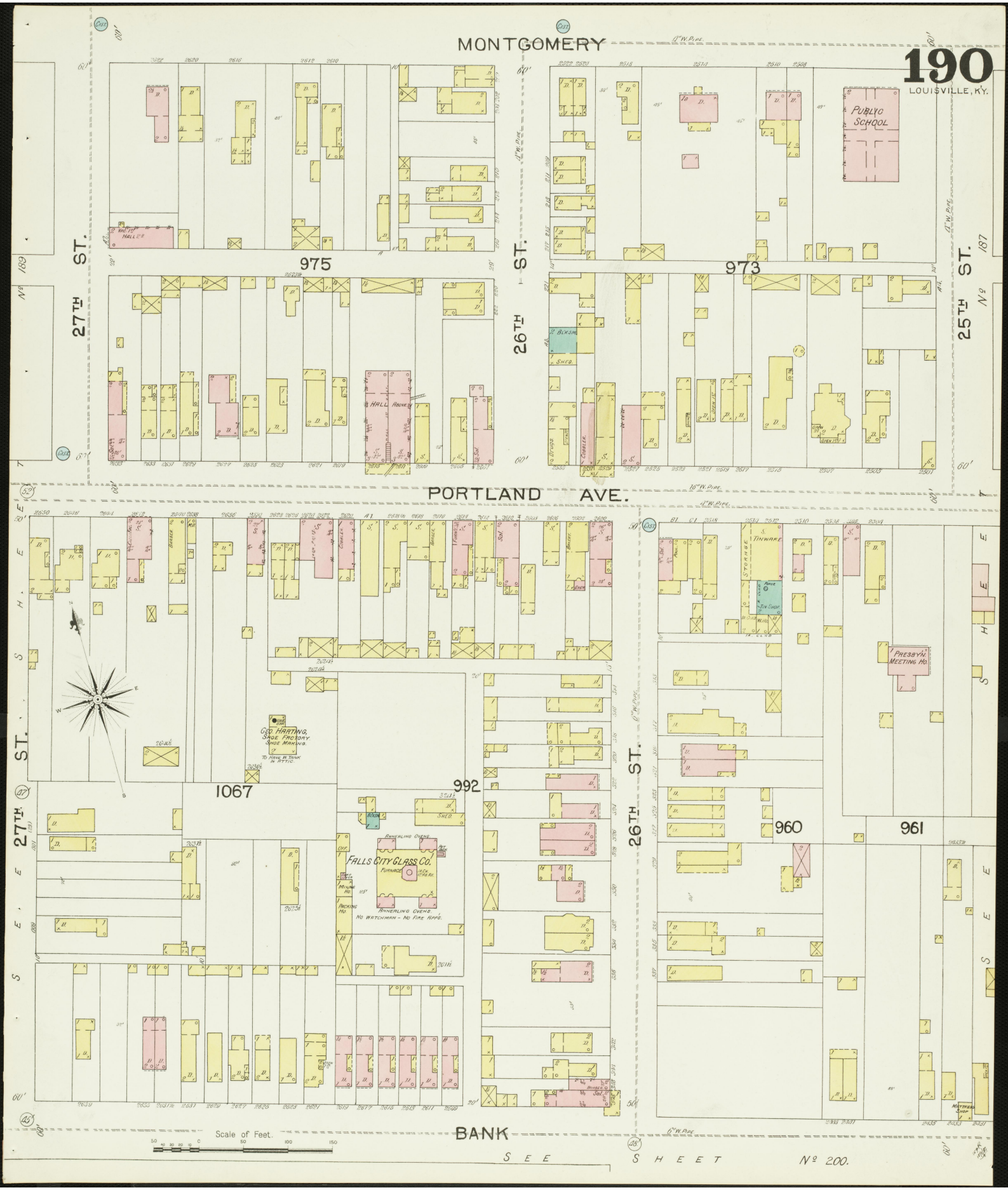
190
LOUISVILLE, KY.
MONTGOMERY
PORTLAND AVE.
BANK
27TH ST.
26TH ST.
25TH ST.
975
973
1067
992
960
961
PUBLIC SCHOOL
HALL ABOVE
GEO. HARTING, SAGE FACTORY, SAGE MAKING.
FALLS CITY GLASS CO.
ANNEALING OVENS.
NO WATCHMAN - NO FIRE APPS.
TINWARE
STOVEWARE
TIN SHOP
PRESBYN. MEETING HO.
Scale of Feet.
SEE SHEET Nº 200.


191
LOUISVILLE, KY.
MONTGOMERY ST.
No 195
SHEET
AVE.
HIGH
SEE
985
31ST ST.
32ND ST.
986
BAPTIST CHURCH
VACANT - FORMERLY R. J. LANDRUM'S TOBACCO MFY
6" W. PIPE
16" W. PIPE
4" W. PIPE
PORTLAND AVE.
AVE PRESBYT'N CHURCH
OFFICE
LOUISVILLE STREET RAILWAY CO.
VACANT BARN.
WINDOWS ALL SIDES.
CAR HO.
WINDOWS ALL SIDES.
OLD BLKSM. SHOP
No 193
1059
1060
1061
1058
33RD ST.
THOMPSON
BANK
Scale of Feet.
SHED
989
1070

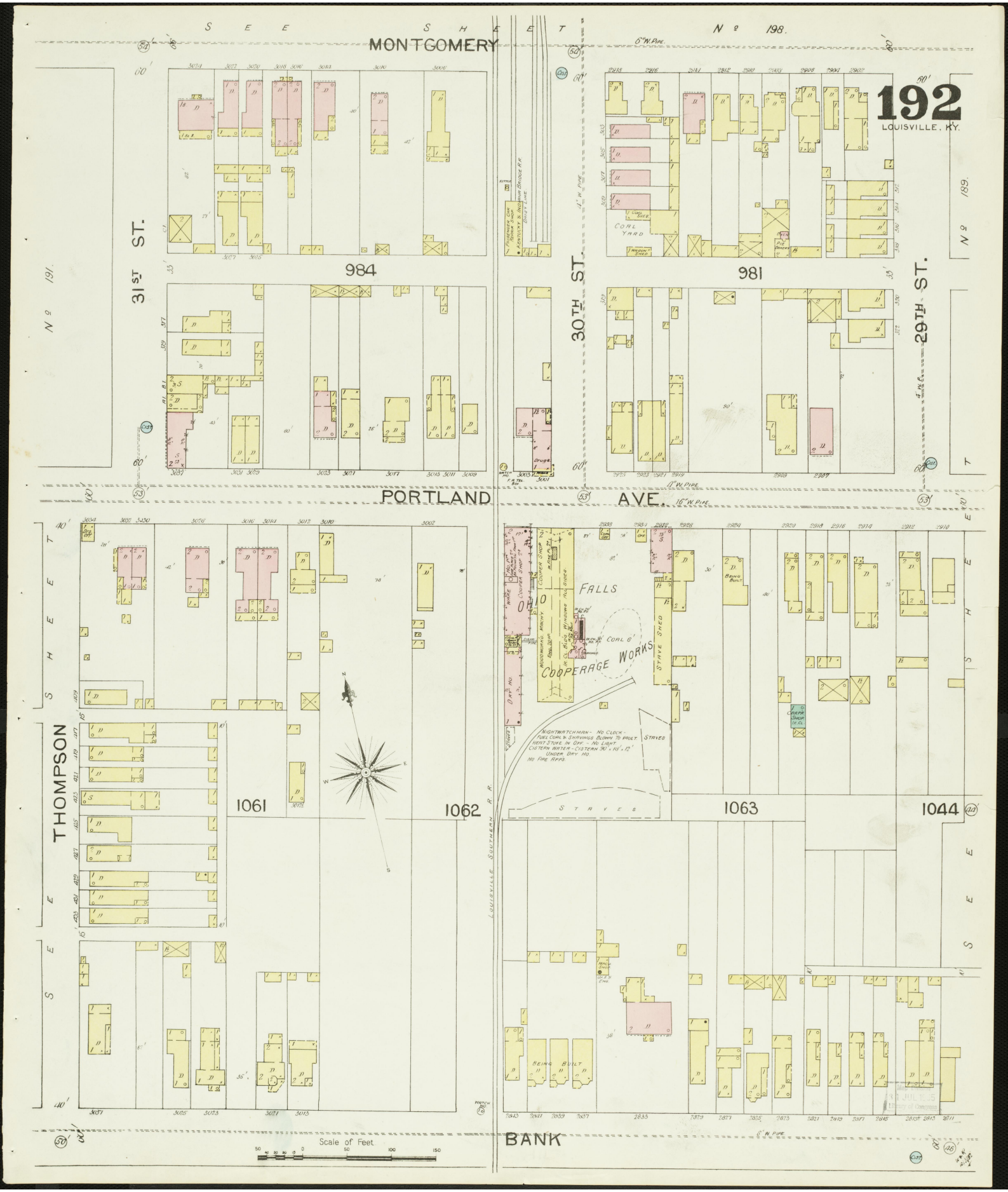

192
LOUISVILLE, KY.
SEE SHEET No 198.
MONTGOMERY
PORTLAND AVE.
THOMPSON
BANK
31ST ST.
30TH ST.
29TH ST.
No 191.
No 189.
984
981
1061
1062
1063
1044
COAL YARD
OHIO FALLS
COOPERAGE WORKS
STAVE SHED
STAVES
BEING BUILT
LOUISVILLE SOUTHERN R.R.
Scale of Feet

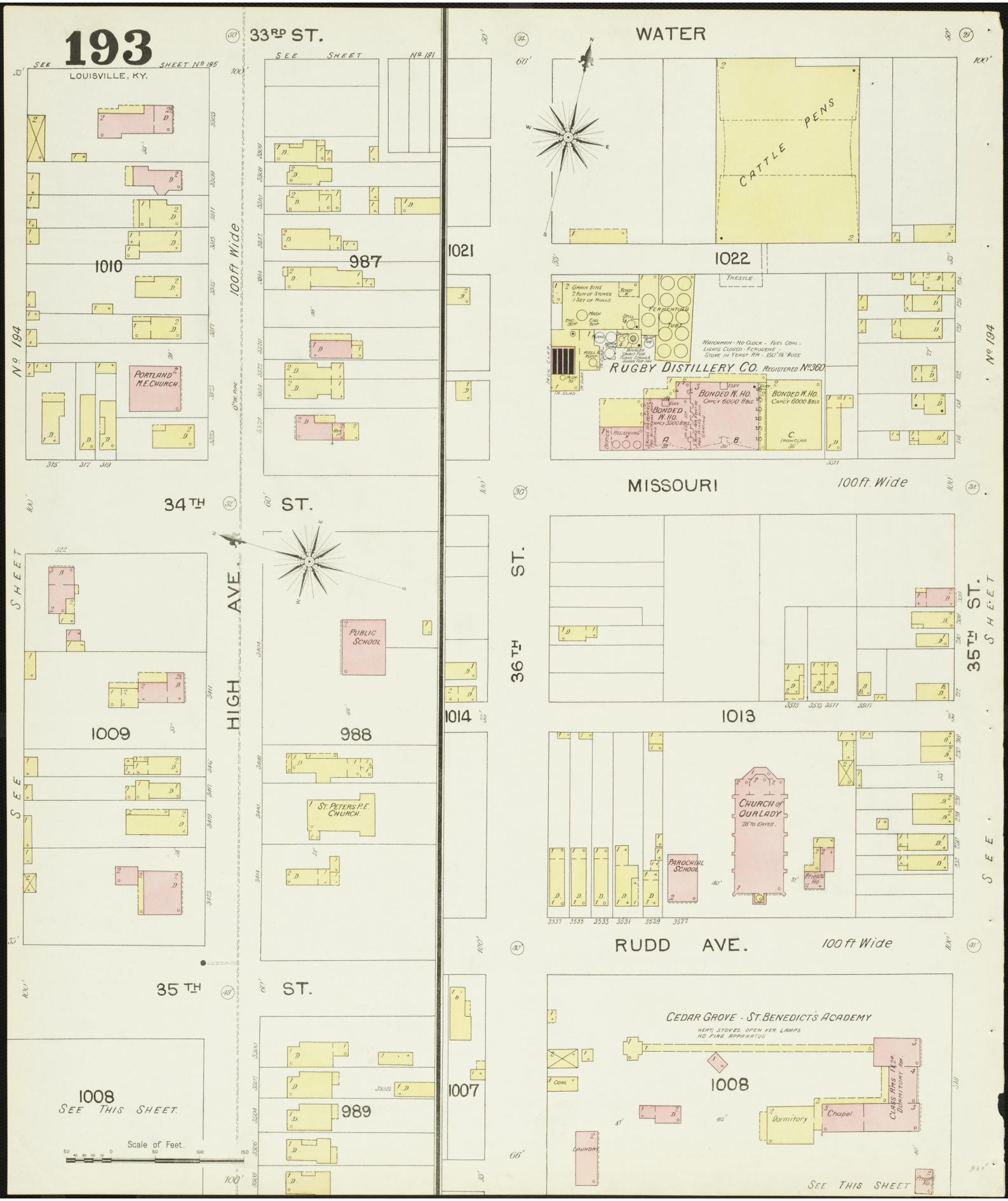
193
SEE SHEET No 195
LOUISVILLE, KY.
33RD ST.
SEE SHEET No 191
100ft Wide
1010
987
1021
1022
No 194
PORTLAND M.E. CHURCH
WATER
CATTLE PENS
TRESTLE
RUGBY DISTILLERY CO. REGISTERED No 360
BONDED W. HO. CAPCY 6000 BBLS
BONDED W. HO. CAPCY 3000 BBLS
MISSOURI
100ft. Wide
34TH ST.
36TH ST.
35TH ST.
HIGH AVE.
1009
988
1014
1013
PUBLIC SCHOOL
ST. PETERS P.E. CHURCH
CHURCH OF OUR LADY
PAROCHIAL SCHOOL
RUDD AVE.
100ft Wide
1008
SEE THIS SHEET.
989
1007
CEDAR GROVE - ST. BENEDICT'S ACADEMY
HEAT, STOVES, OPEN KER. LAMPS
NO FIRE APPARATUS
Dormitory
Chapel
Laundry
Scale of Feet.

WATER

1023

1024

No. 193

MISSOURI

100 ft. Wide

35TH ST.

34TH ST.

33RD ST.

No. 195

SHEET

1012

1011

SEE SHEET

Scale of Feet.

RUDD AVE.

6" W. PIPE

100 ft. Wide

1009

1010

SEE SHEET No. 193

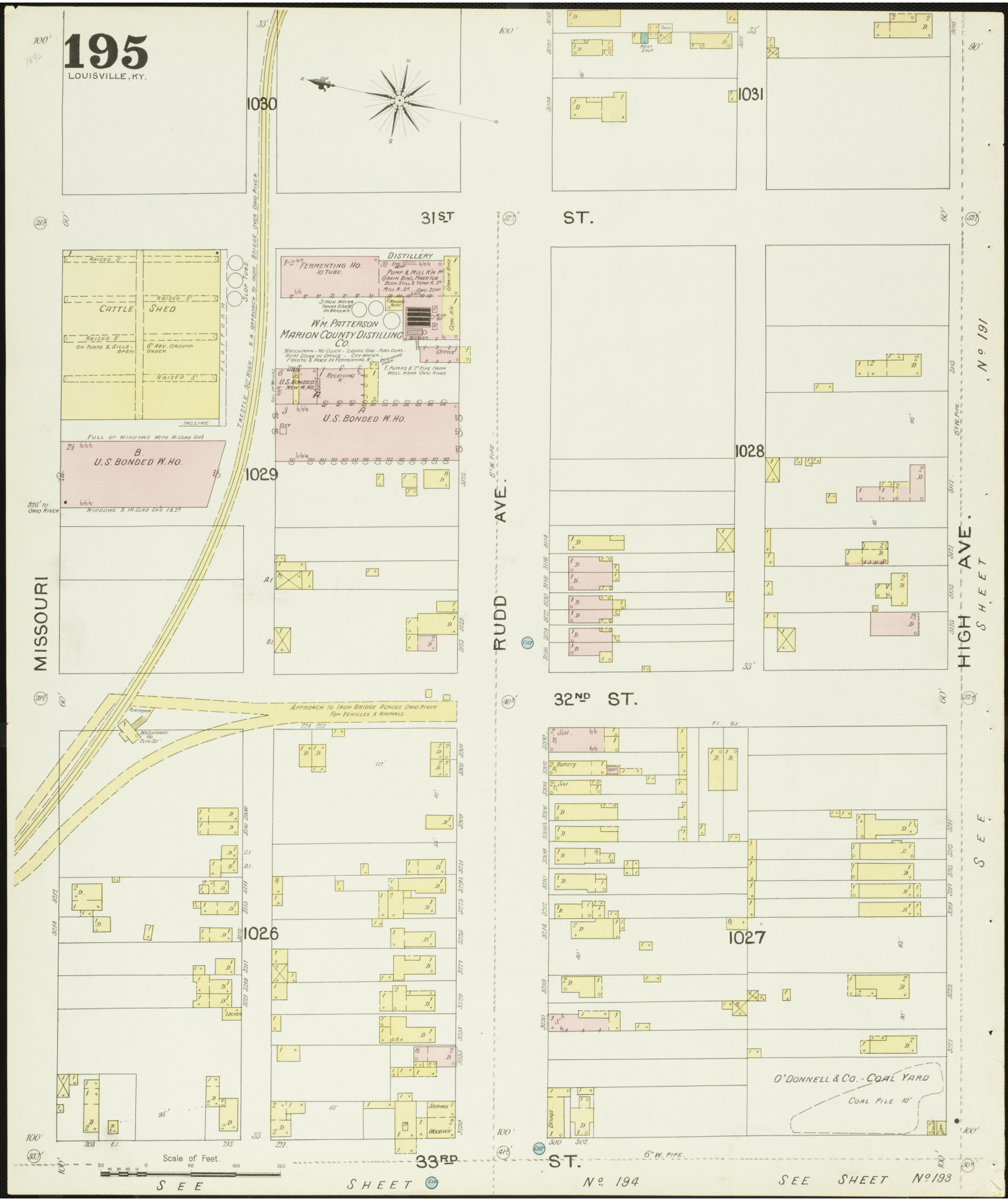
195
LOUISVILLE, KY.
1030
1031
31ST ST.
1029
1028
32ND ST.
1026
1027
33RD ST.
MISSOURI
RUDD AVE.
HIGH AVE.
SEE SHEET No 191
SEE SHEET No 193
SEE SHEET No 194
SEE SHEET
CATTLE SHED
RAISED 3'
ON POSTS & SILLS - OPEN
8" ABV. GROUND UNDER
PLATFORM
SLOP TUBS
TRESTLE 50' HIGH - R.R. APPROACH TO IRON BRIDGE OVER OHIO RIVER
INCLINE
FULL OF WINDOWS WITH IR. CLAD SHS
B. U.S. BONDED W. HO.
WINDOWS & IR. CLAD SHS 1 & 2
326' TO OHIO RIVER
DISTILLERY
FERMENTING HO. 10 TUBS.
PUMP & MILL R'M. 1st GRAIN BINS, MASH TUB BEER STILL & YEAST R. 2d MILL R. 3d ENG. 20HP.
3 IRON WATER TANKS ELVD 10' ON BRICK W'R
W'M. PATTERSON MARION COUNTY DISTILLING CO.
WATCHMAN - NO CLOCK - LIGHTS GAS - FUEL COAL - HEAT STOVE IN OFFICE - CITY WATER - 1" HYD'TS & HOSE IN FERMENTING R.
RECEIVING R.
U.S. BONDED NEW. W. HO.
U.S. BONDED W. HO.
OFFICE
COAL R'M.
GRAIN BINS
ELEV
APPROACH TO IRON BRIDGE ACROSS OHIO RIVER FOR VEHICLES & ANIMALS.
PLATFORM
WATCHMANS HO. ELVD 50'
LOCKER
STORAGE
WOODW'K
Sal.
Bakery
Drugs
O'DONNELL & CO. - COAL YARD
COAL PILE 10'
6" W. PIPE
Scale of Feet.
50 40 30 20 10 0 50 100 150

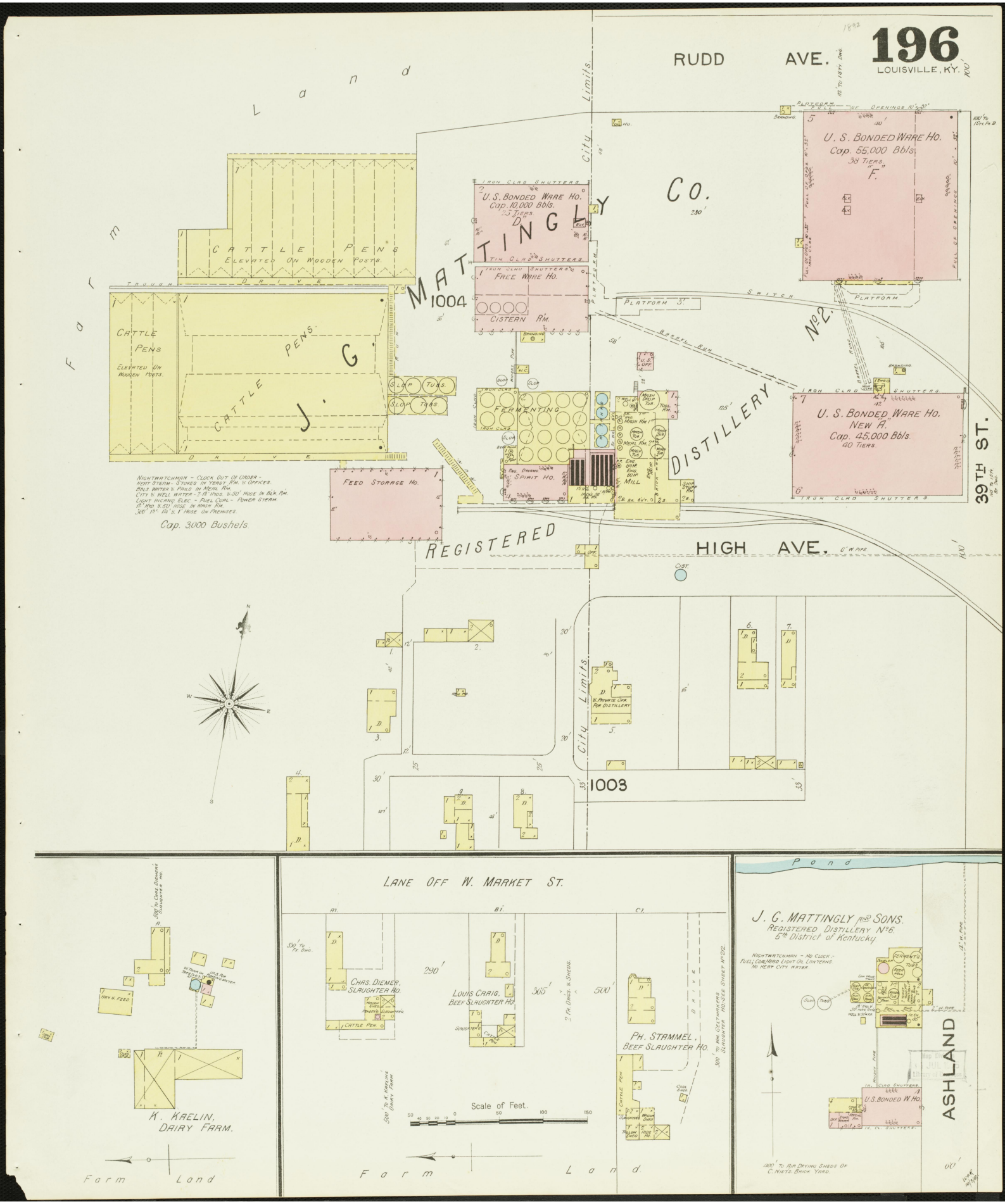
196
LOUISVILLE, KY.
RUDD AVE.
HIGH AVE.
39TH ST.
Farm Land
City Limits
J. G. MATTINGLY Co.
REGISTERED DISTILLERY No. 2
1004
1003
CATTLE PENS
ELEVATED ON WOODEN POSTS.
CATTLE PENS
ELEVATED ON WOODEN POSTS.
CATTLE PENS
SLOP TUBS
FEED STORAGE HO.
U. S. BONDED WARE HO.
Cap. 10,000 Bbls.
25 TIERS.
FREE WARE HO.
CISTERN RM.
FERMENTING
SPIRIT HO.
MILL
U. S. BONDED WARE HO.
Cap. 55,000 Bbls.
38 TIERS.
U. S. BONDED WARE HO.
NEW "A"
Cap. 45,000 Bbls.
40 TIERS.
PLATFORM
SWITCH
BARREL RUN
IRON CLAD SHUTTERS
TIN CLAD SHUTTERS
NIGHTWATCHMAN - CLOCK OUT OF ORDER -
HEAT STEAM - STOVES IN YEAST RM. & OFFICES.
BBLS. WATER & PAILS IN MEAL RM.
CITY & WELL WATER - 2 1/2" HDS. & 50' HOSE IN BLR. RM.
LIGHT INCAND. ELEC. - FUEL COAL - POWER STEAM.
1 1/2" HD. & 50' HOSE IN MASH RM.
300' 1 1/2" Fa. & 1" HOSE ON PREMISES.
Cap. 3,000 Bushels.
& PRIVATE OFF. FOR DISTILLERY
LANE OFF W. MARKET ST.
CHAS. DIEMER, SLAUGHTER HO.
LOUIS CRAIG, BEEF SLAUGHTER HO.
PH. STAMMEL, BEEF SLAUGHTER HO.
Scale of Feet.
K. KAELIN, DAIRY FARM.
J. G. MATTINGLY AND SONS.
REGISTERED DISTILLERY No. 6.
5th District of Kentucky.
NIGHTWATCHMAN - NO CLOCK -
FUEL, COAL, HEAD LIGHT OIL LANTERNS.
NO HEAT CITY WATER.
U. S. BONDED W. HO.
ASHLAND
Pond
Farm Land

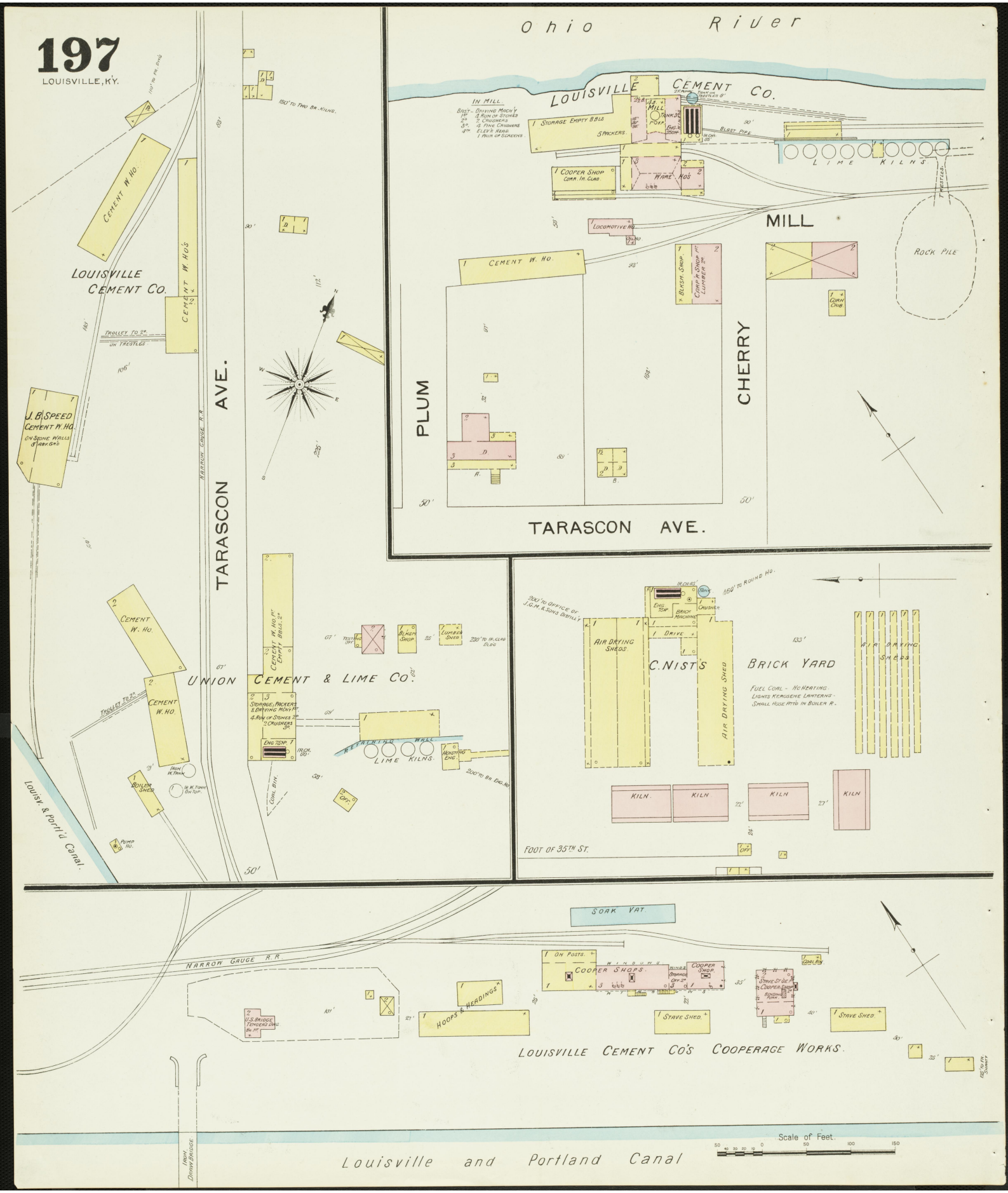
197
LOUISVILLE, KY.
Ohio River
LOUISVILLE CEMENT CO.
MILL
TARASCON AVE.
PLUM
CHERRY
ROCK PILE
LIME KILNS
1 Cement W. Ho.
Cement W. Ho's
LOUISVILLE CEMENT CO.
U. B. SPEED CEMENT W. HO.
UNION CEMENT & LIME CO.
Cement W. Ho.
Cement W. Ho. Pt
Empty Bbls. 2d
Storage, Packers & Drying Mch'y Pt
4 Run of Stones 2d
2 Crushers 3d
Eng. Top. 1
Boiler Shed
Pump Ho.
Coal Bin.
Conv.
Retaining Wall
Lime Kilns.
Hoisting Eng.
Blksm. Shop
Lumber Shed
Louisv. & Port'd Canal
Narrow Gauge R.R.
Trolley to 2d on Trestles
150' to Two Br. Kilns.
200' to Br. Eng. Ho.
Iron Dam Bridge
Louisville and Portland Canal
1 Storage Empty Bbls
5 Packers.
In Mill
1st - Driving Mch'y
1 Run of Stones
2d - 2 Crushers
3d - 4 Fine Crushers
4th - Elev'r. Hand
1 Pair of Screens
Mill Tank
Eng. Room
Blast Pipe
Lime Kilns
1 Cooper Shop
Corr. In. Glad.
Ware Ho's
Trestles
Locomotive Ho.
1 Cement W. Ho.
Blksm. Shop
Carp'r & Shop Pt
Lumber 2d
Conv. Chib.
Rock Pile
Tarascon Ave.
Soak Vat
Narrow Gauge R.R.
1 On Posts.
Cooper Shops.
Windows
Cooper Shop.
Stave Shed.
Hoops & Headings
U.S. Bridge Tenders Dwg.
Louisville Cement Co's Cooperage Works.
Iron Dam Bridge
Louisville and Portland Canal
Scale of Feet.
200' to Office of J.G.M. & Son's Distilly
180' to Round Ho.
Eng. Top.
Brick Machine
Crusher
Air Drying Sheds.
1 Drive
C. Nist's Brick Yard
Air Drying Shed
Air Drying Sheds
Fuel Coal - No Heating.
Lights Kerosene Lanterns.
Small Hose Attd. to Boiler R.
Kiln.
Foot of 35th St.


198
LOUISVILLE, KY.
KENTUCKY AND INDIANA BRIDGE CO'S. SHOPS.
NIGHTWATCHMAN - FUEL COAL - HEAT STOVES - LIGHTS KEROS. TORCHES. CITY WATER.
1032
COAL BIN
STATION
LOCOMOTIVE SHED
MACHINE SHOP
30TH ST.
HIGH AVE.
30TH ST.
983
982
MURPHY AND MOGIER STONE WORKS
MONTGOMERY
SEE SHEET Nº 192.
4 SCATTERED FRAME DWGS.
HIGH AVE.
28TH ST.
27TH ST.
PARTLY IRON CLAD
977
976
GRIFFIN COURT
FORMERLY LOUISVILLE PLATE GLASS MANF'G. CO.
BUILDINGS VACANT - MACHINERY REMOVED.
WATCHMAN'S DWG.
980
MONTGOMERY
SEE SHEET Nº 189.
WEST LOUISVILLE.
W. MARKET
W. H. FREY, SLAUGHTER HO. AND SAUSAGE FACTY.
H. W. FREY, SLAUGHTER HO.
CATTLE PENS.
C. W. BORNWASSER AND BRO. SLAUGHTER HO.
NO EXPOSURE
BANK
35TH ST.
1069
FRANK SEIFREID, PACKING AND SLAUGHTER HO. PACKING IN WINTER ONLY.
STORAGE 1ST HOG SLAUGHTERING 2D
HOG & CATTLE PENS.
ROBERT STURDEN, SLAUGHTER HO.
VACANT
Scale of Feet.
Map Division
31 JUL 1905
Library of Congress


199
LOUISVILLE, KY.
CATHOLIC CEMETERY
ALFORD
1072
1201
26TH
ST.
945
PARK
946
ST. CECILIA
R.C. CHURCH
32' TO EAVES.
ST. CECILIA
SLEVIN
GRIFFITH
AVE.
No 200.
No 201.
944
943
947
25TH
ST.
Scale of Feet.
SEE SHEET No 204
SEE SHEET No 185.

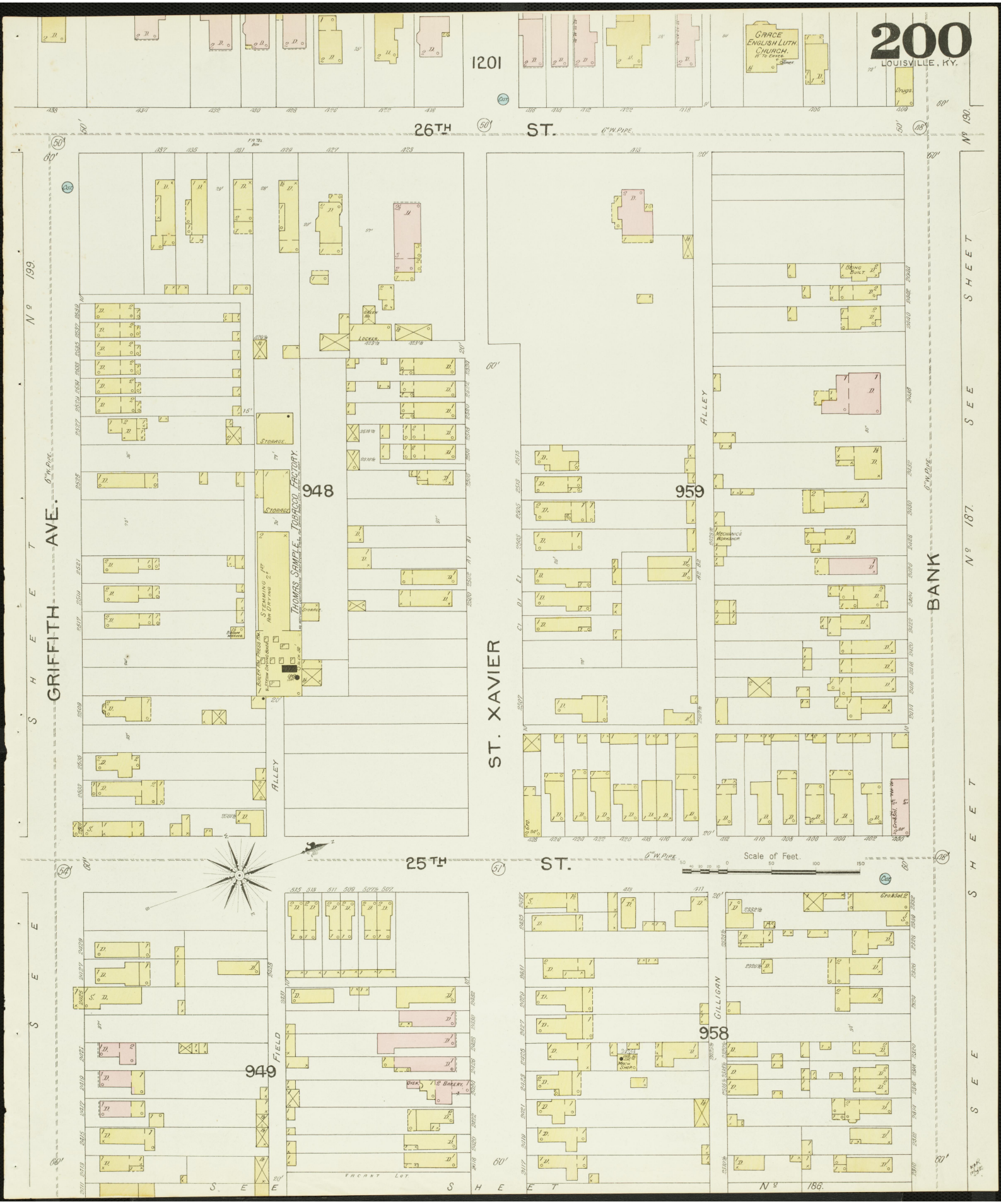
200
LOUISVILLE, KY.
1201
26TH ST.
25TH ST.
GRIFFITH AVE.
ST. XAVIER
BANK
948
959
949
958
THOMAS SAMPLE TOBACCO FACTORY
STORAGE
STEMMING 1ST AIR DRYING 2ND
LOCKER
GRACE ENGLISH LUTH. CHURCH.
BEING BUILT
MECHANICS WORKSHOP
ALLEY
FIELD
GILLIGAN
VACANT LOT
Scale of Feet.
SEE SHEET No 199
SEE SHEET No 187
SEE SHEET No 190
SEE SHEET No 186


201
LOUISVILLE, KY.
SEE SHEET No 183
No 199
No 202
ILLINOIS LEATHER CO.
HAIR DRESSING & PACKING
NO WATCHMAN - STOVE IN OFFICE - LIGHTS KEROSENE FUEL COAL - POWER STEAM - CITY WATER - HYD'S & HOSE AS SHOWN -
STEAM DRYING FENTILATORS
PICKER, PRESSING & PACKING 1st
BULK STUFF STGE 2d
HAIR STORAGE
934
931
943
944
933
932
1073
994
25TH ST.
26TH ST.
DUNCAN
ROWAN
CROP
W. MAIN
SEE SHEET
CEMETERY
4" W. PIPE
6" W. PIPE
CARP'R SHOP
SHEDS
FOUNDRY
IRWIN MFG CO.
PROGRESS STOVE WORKS
NIGHT WATCHMAN & LEGRANDE CLOCK - 4 STATIONS LIGHTS KEROSENE IN OFFICE HEAT STOVES - POWER STEAM FUEL COAL & COKE - CITY WATER - HYD'S & HOSE AS SHOWN -
FLASK YARD
CLEANING
FINISHING 1st WARE HO. 2d
PATTERN STGE CARP'R 2d
Scale of Feet.

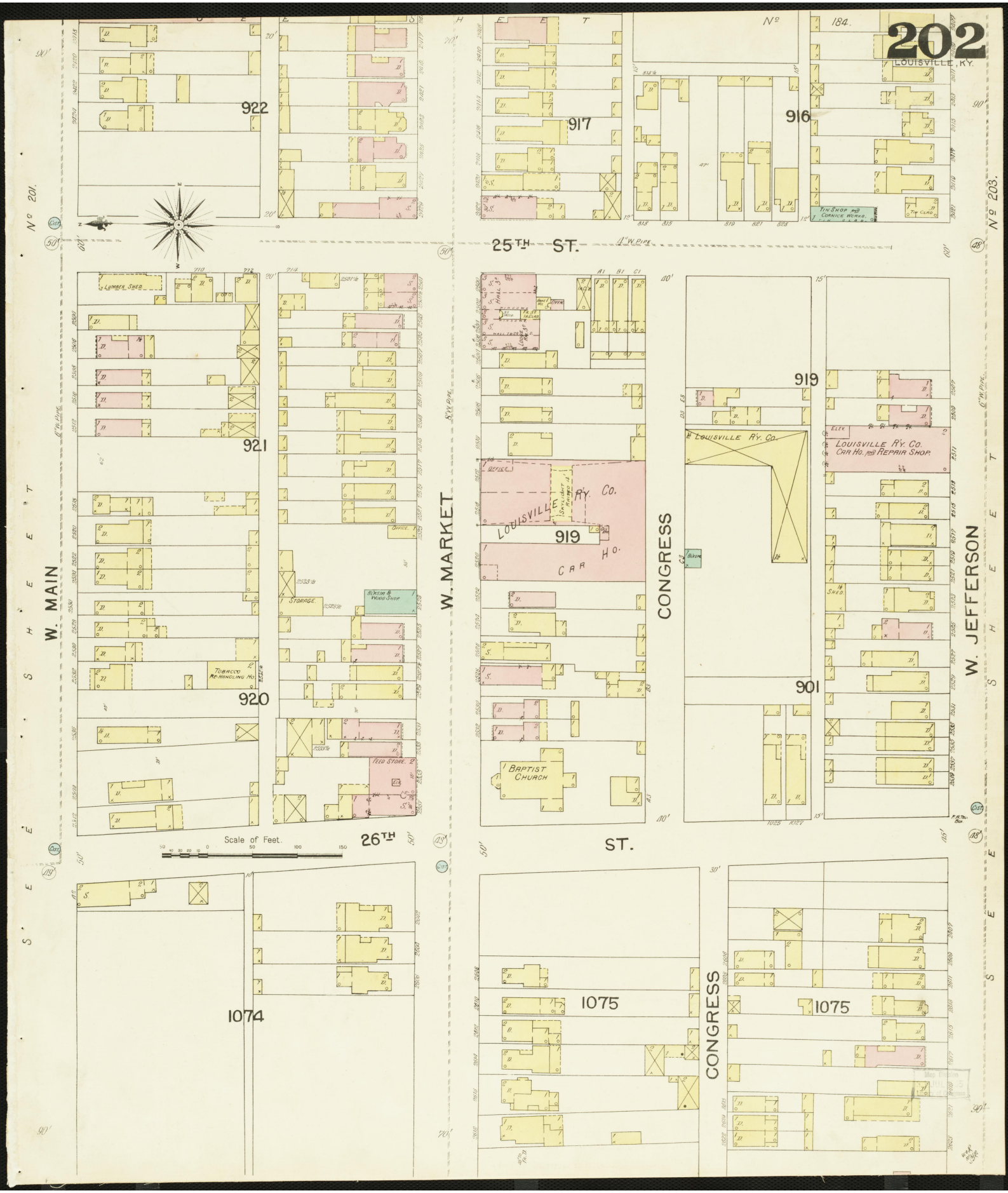
202
LOUISVILLE, KY.
No 184.
No 201.
No 203.
SEE SHEET
25TH ST.
26TH ST.
W. MAIN
W. MARKET
CONGRESS
W. JEFFERSON
922
921
920
917
916
919
901
1074
1075
1075
LUMBER SHED
TOBACCO RE-HANDLING HO.
STORAGE
BLOCKS & WOOD SHOP
FEED STORE
OFFICE
LOUISVILLE RY. CO.
CAR HO.
BAPTIST CHURCH
LOUISVILLE RY. CO.
LOUISVILLE RY. CO. CAR HO. AND REPAIR SHOP.
TIN SHOP AND CORNICE WORKS
TIN CLAD
Scale of Feet.

203

LOUISVILLE, KY.

MERCER

OR 24TH ST.

W. JEFFERSON

GREEN

ALLEY

GRAYSON

EDDY ST.

W. WALNUT

908

907

26TH ST.

1075

1076

27TH ST.

Scale of Feet.

SEE SHEET No 202

SEE SHEET No 204

SEE SHEET No 206

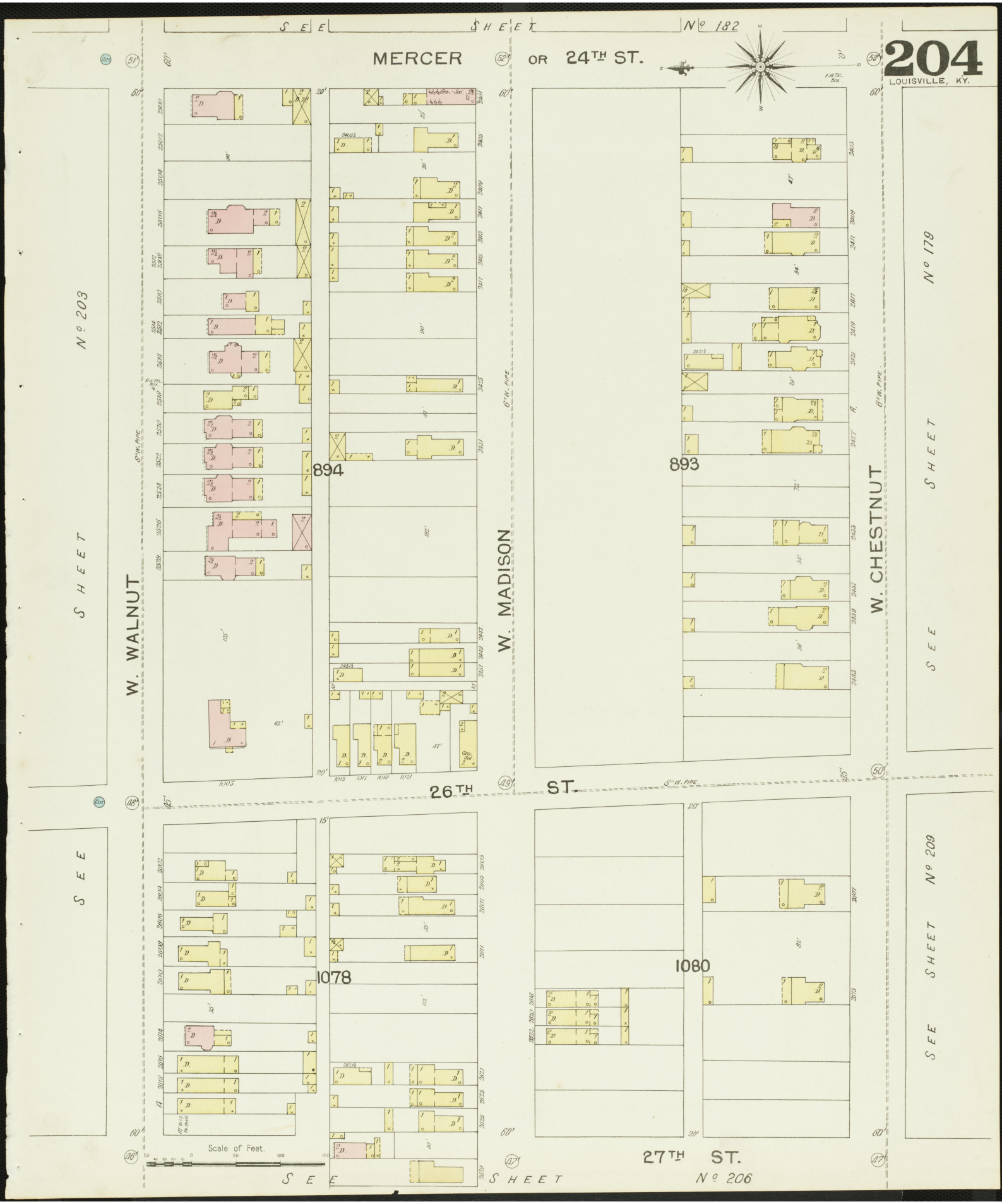
SEE SHEET No 182
MERCER OR 24TH ST.
204
LOUISVILLE, KY.
No 203
SHEET
W. WALNUT
894
W. MADISON
893
W. CHESTNUT
No 179
SHEET
SEE
26TH ST.
1078
1080
27TH ST.
SEE SHEET No 209
SEE SHEET No 206
Scale of Feet

SEE SHEET No 206.

205

LOUISVILLE, KY.

W. CHESTNUT

W. BROADWAY

ECLIPSE VINEGAR WORKS
VINCENT DAVIS

CALLAWAY & THOMAS LUMBER YARD

9

8

Louisville Base Ball Park

Grand Stand

Grand Stand

ELLIOTT AVE.

7

W. WALNUT

W. MADISON

28TH ST.

29TH ST.

30TH ST.

MAGAZINE ST.

13

LOUISVILLE MFG. CO.
FURNITURE MFY

W. CHESTNUT

Scale of Feet.

SEE SHEET No 207

SEE SHEET No 209

SEE SHEET No 206

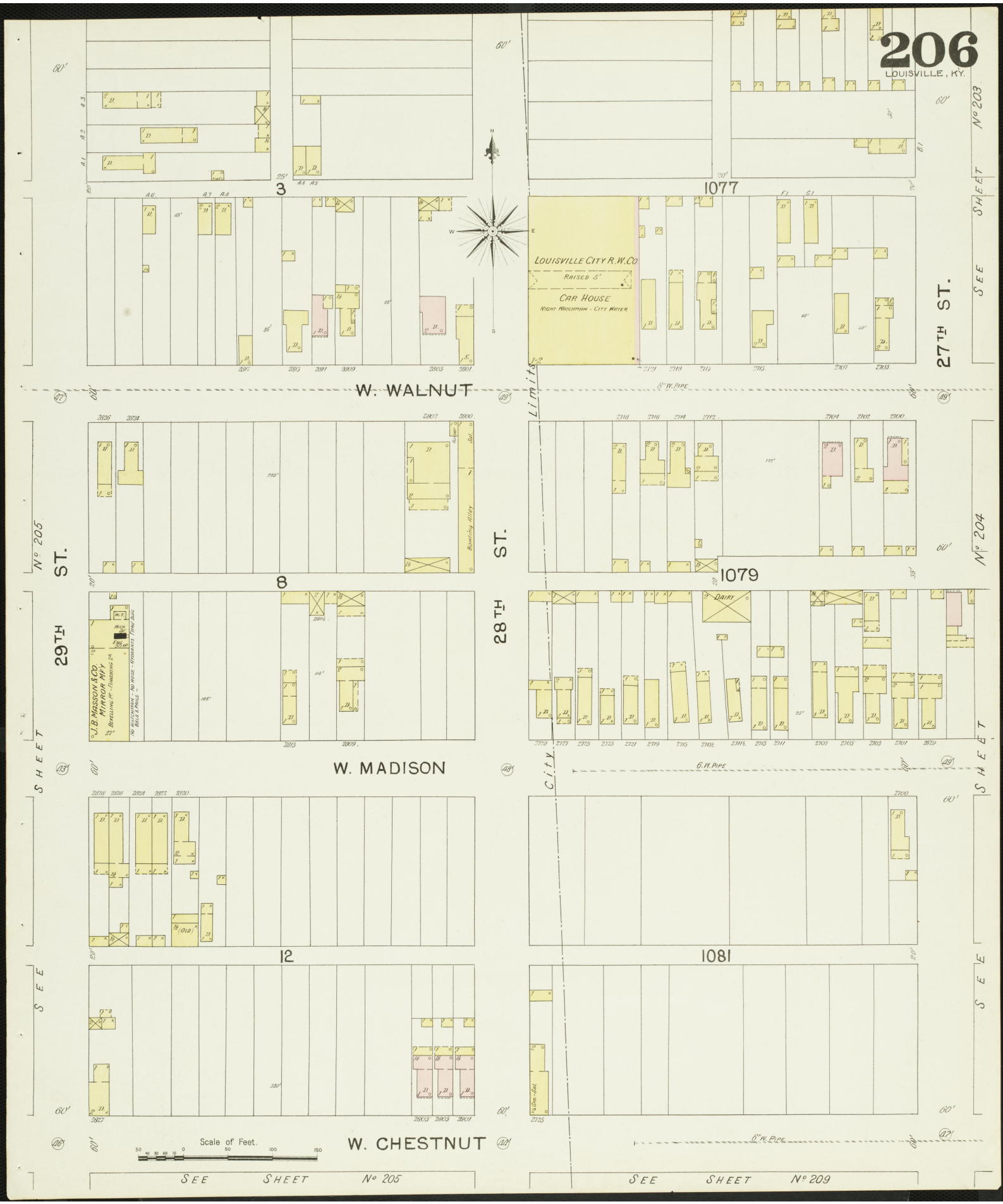
206
LOUISVILLE, KY.
W. WALNUT
W. MADISON
W. CHESTNUT
27TH ST.
28TH ST.
29TH ST.
LOUISVILLE CITY R.W.CO
RAISED 5'
CAR HOUSE
NIGHT WATCHMAN - CITY WATER
J.B. MASSON & CO.
MIRROR MFY
DAIRY
Bowling Alley
8" W. PIPE
6" W. PIPE
City Limits
Scale of Feet.
SEE SHEET No 203
SEE SHEET No 204
SEE SHEET No 205
SEE SHEET No 209
3
1077
8
1079
12
1081

1892

207

LOUISVILLE, KY.



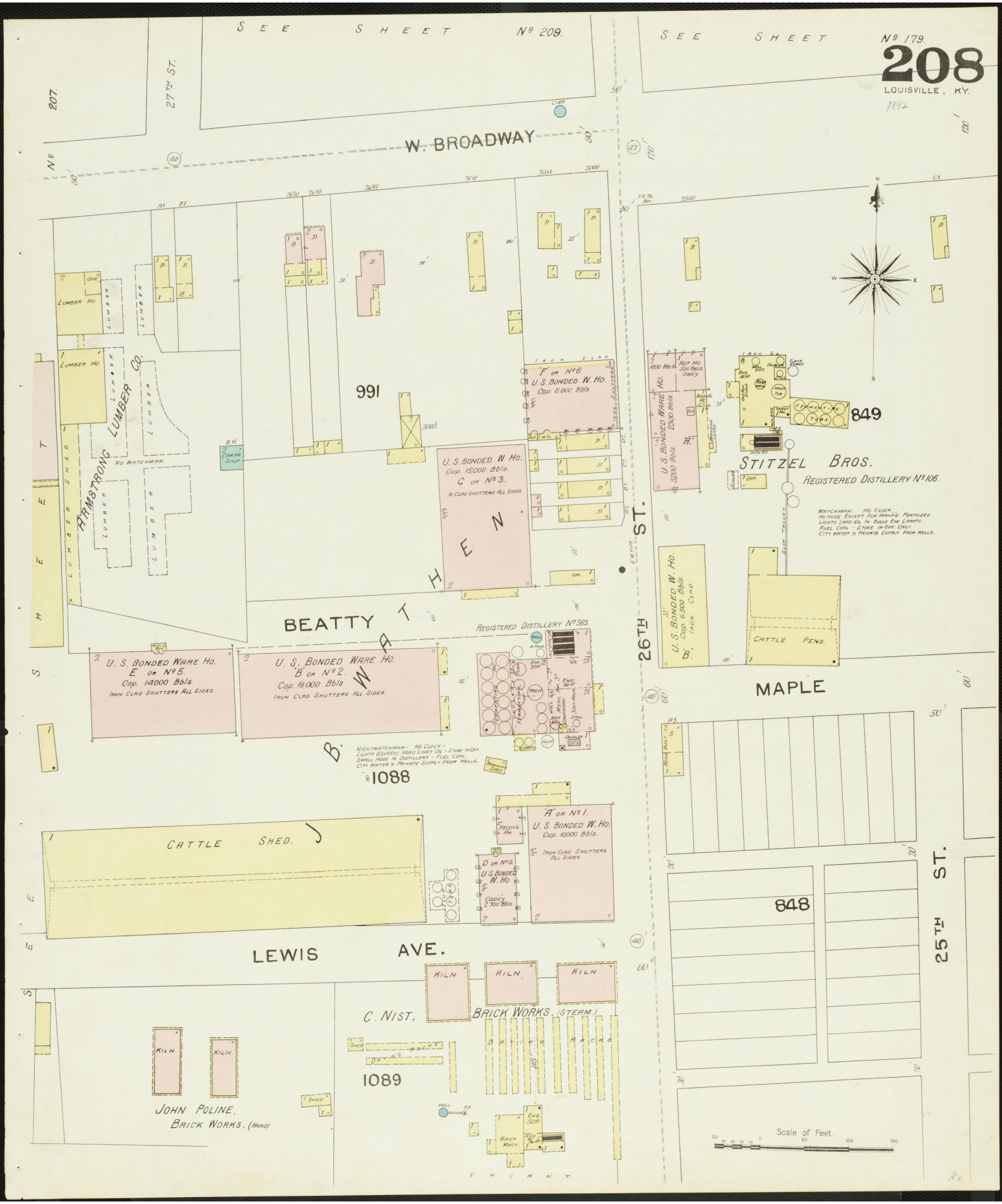

SEE SHEET Nº 209.
SEE SHEET Nº 179.
208
LOUISVILLE, KY.
1892
W. BROADWAY
27TH ST.
Nº 207
LUMBER HO.
LUMBER
ARMSTRONG LUMBER CO.
NO WATCHMAN
LUMBER SHED
991
'F' OR Nº 6. U.S. BONDED W. HO. Cap. 8,000 Bbls.
U.S. BONDED W. HO. Cap. 15,000 Bbls. C OR Nº 3. IR. CLAD SHUTTERS ALL SIDES
BEATTY
WATHEN
U.S. BONDED WARE HO. E OR Nº 5. Cap. 14000 Bbls. IRON CLAD SHUTTERS ALL SIDES.
U.S. BONDED WARE HO. 'B' OR Nº 2. Cap. 19,000 Bbls. IRON CLAD SHUTTERS ALL SIDES.
REGISTERED DISTILLERY Nº 363
NIGHTWATCHMAN - NO CLOCK - LIGHTS (CLOSED) HEAD LIGHT OIL - STOVE IN OFF. SMALL HOSE IN DISTILLERY - FUEL COAL. CITY WATER & PRIVATE SUPPLY FROM WELLS.
1088
CATTLE SHED.
'A' OR Nº 1. U.S. BONDED W. HO. Cap. 10,000 Bbls. IRON CLAD SHUTTERS ALL SIDES.
D OR Nº 4. U.S. BONDED W. HO. Capcy. 2,700 Bbls.
LEWIS AVE.
KILN
C. NIST, BRICK WORKS. (STEAM.)
DRYING RACKS
1089
JOHN POLINE, BRICK WORKS. (HAND)
BRICK MACH.
VACANT
26TH ST.
U.S. BONDED WARE HO. 3200 Bbls. 2500 Bbls.
HOT HO. 500 Bbls. Capcy.
849
STITZEL BROS.
REGISTERED DISTILLERY Nº 106.
WATCHMAN - NO CLOCK, NO HOSE EXCEPT FOR MANFG. PURPOSES. LIGHTS LARD OIL IN BULLS EYE LAMPS. FUEL COAL - STOVE IN OFF. ONLY. CITY WATER & PRIVATE SUPPLY FROM WELLS.
U.S. BONDED W. HO. Cap. 6,500 Bbls. IRON CLAD
CATTLE PENS.
MAPLE
848
25TH ST.
Scale of Feet.


209
LOUISVILLE, KY.
SEE SHEET Nº 206
SEE SHEET Nº 204
W. CHESTNUT
MAGAZINE
ELLIOTT
28TH ST.
27TH ST.
26TH ST.
Limits
City
Nº 205
Nº 179
SEE SHEET
ST. CHARLES BORROMEO CHURCH
ST. CHARLES 1 PAROCHIAL SCHOOL
LOUISVILLE STREET R.W. CO.
CAR HO.
OFFICE
BLKSM SHOP
Tenements
KARLSRUHE PARK
Beer Garden
BOWLING ALLEY
Sal.
Dancing
1083
1082
1085
1084
1087
1086
6" W. PIPE
Scale of Feet.
SEE SHEET Nº 207
SEE SHEET Nº 208

210

LOUISVILLE, KY.

WEST LOUISVILLE.

PFLANZ AVE.

THE STUBER DRY PLATE CO.
SUPPLY & ENGINEER LIKE NEAR PREMISES.
FUEL COAL - HEAT STEAM - LIGHTS ELEC. INCAND.
CITY WATER THROUT.

37TH ST.

LYTTLE

1055

MARY KASSENBROCK.
SLAUGHTER HO.

HOG AND CATTLE YARD

PENS.

BANK

ROBERT STEIDEN.
SLAUGHTER HO.

HOG & CATTLE YARD

1068

1069

P.R. SANSBURY.
SLAUGHTER HO.

O.H. FREY.
SLAUGHTER HO.
AND SAUSAGE FACTY.

A.

W. MARKET

THEO. KLARER.
SLAUGHTER HO.
AND SAUSAGE FACTY.

B.

MATT. KLEIN.
SLAUGHTER HO. AND
SAUSAGE FACTY.

C.

PUBLIC SCHOOL

DAIRY FARM

CHAS. LAYER.
SLAUGHTER HO.
AND SAUSAGE FACTY.

VACANT

NO EXPOSURE

WEST LOUISVILLE

3 Miles W. of Court Ho.

W. MARKET

D.

MRS. FRED. RITTER.
TANNERY.
NOT IN OPERATION.

Scale of Feet.

211

LOUISVILLE, KY.

W. MARKET OR FOUNTAIN FERRY ROAD

E.

WEST LOUISVILLE

WEST LOUISVILLE.

Fountain Ferry Park.

3 3/4 Miles W. of Court Ho.

EISEN MENGERS SUMMER GARDEN

DANCING HALL

G. LAUFFER, BREWERY.

HANOVER

JOHN WELKER, SLAUGHTER HO. AND SAUSAGE FAC.

N. WITTRI, SLAUGHTER HO.

WILLIAM FORCHT, SLAUGHTER HO. AND SAUSAGE FACTY.

STOKES AVE.

CHAS. KAMMER, SLAUGHTER HO.

HERMAN

EDWARD LAPP SLAUGHTER HO.

JOHN MADER, SLAUGHTER HO.

RICHARD RITTER, VAT HO. TANNERY.

JOHN KAMMER, SLAUGHTER HOUSES.

J. HERTLE, SLAUGHTER HO.

GRAUMAN

Scale of Feet.

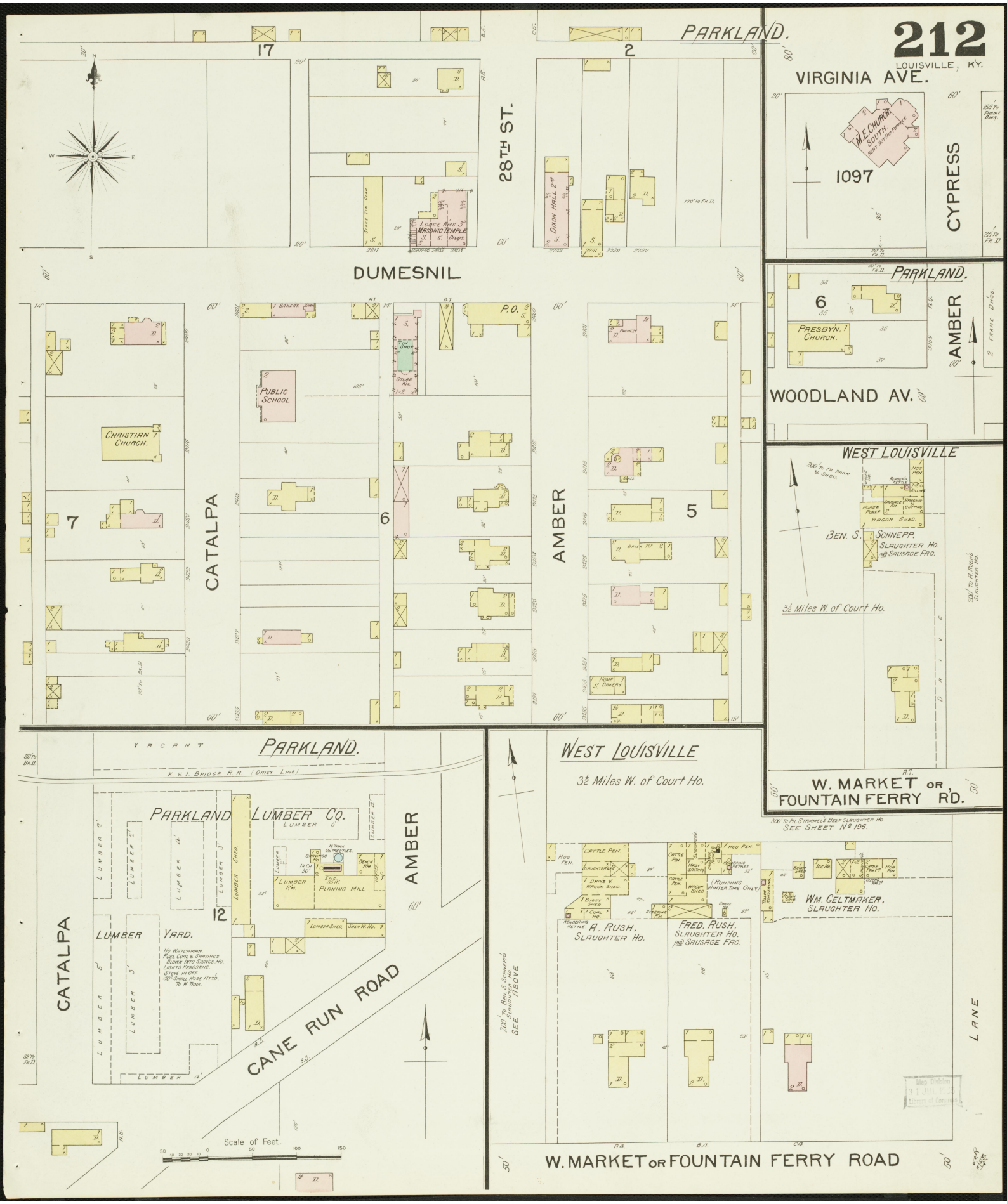
212
LOUISVILLE, KY.
PARKLAND.
17
2
28TH ST.
VIRGINIA AVE.
M.E. CHURCH, SOUTH.
1097
CYPRESS
DUMESNIL
PARKLAND.
6
PRESBYN. CHURCH.
AMBER
WOODLAND AV.
WEST LOUISVILLE
BEN. S. SCHNEPP. SLAUGHTER HO. AND SAUSAGE FAC.
3½ Miles W. of Court Ho.
W. MARKET OR FOUNTAIN FERRY RD.
CHRISTIAN CHURCH.
PUBLIC SCHOOL
P.O.
CATALPA
7
6
5
AMBER
VACANT
PARKLAND.
K. & I. BRIDGE R.R. (DAISY LINE)
PARKLAND LUMBER CO.
LUMBER YARD.
CATALPA
12
AMBER
CANE RUN ROAD
Scale of Feet.
WEST LOUISVILLE
3½ Miles W. of Court Ho.
SEE SHEET Nº 196.
WM. GELTMAKER, SLAUGHTER HO.
A. RUSH, SLAUGHTER HO.
FRED. RUSH, SLAUGHTER HO. AND SAUSAGE FAC.
LANE
W. MARKET OR FOUNTAIN FERRY ROAD

213

LOUISVILLE, KY.

MAGNOLIA AVE.

THE KENTUCKY VITRIFIED BRICK CO.

OFFICE

OPEN LOWER 10' IRON CLAD

CLAY & SAND SHED

ARCHED DOWN DRAUGHT KILNS

NIGHT WATCHMAN. NO LIGHTS - STOVE IN OFFICE. CITY WATER - 50' 1½" HOSE ATT'D IN BOILER HO.

1210

MIXER. BRICK MACHINE & 3 REPRESSES.

ENG. 100 H.P.

STEAM DRY HOUSE

IRON CLAD

10TH ST.

9TH ST.

SEE SHEET No 178.

SEE SHEET No 17

HILTON COLLINS SINGLETREE MFY

BLKSM. SHOP

ENG. 25 H.P.

BOILER 50 H.P.

FRAME HO.

COAL

NO WATCHMAN. FUEL COAL - NO LIGHTS HEAT STEAM & ONE STOVE.

1113

ORMSBY AVE.

SHEET No 16

1114

1121 1119 1117 1115 1113

60ft. Wide

WILSON AVE.

CLAY DRYING FURNACE

C. 12 ARCHED DRYING TUNNEL. CH. 110'

HEATED BY 6 UNDERG'D FLUES

B 12 ARCHED DRYING TUNNEL CH. 110'

HEATED BY 6 UNDERG'D FLUES

A. CRUSHER & COMPTONS

PRESS & CLAY

DRY BRICK SHED

BRICK MACH'E

TANK

1-2 KILN.

G. BRICK SHED

J.

1116

DUMESNIL BROS & CO. BRICK YARD

NIGHT WATCHMAN - LIGHTS KEROSENE LANTERNS FUEL COAL - TWO SMALL HOSE ATTACH'D AT DRY KILNS

E.J. SIMONS SLAUGHTER HO.

ARCHED KILN.

K. BRICK & WAGON SHED

K. BRICK SHED.

BRICK SHED.

13TH ST.

12TH ST.

1117

1115

1120

1139 1137 1135

ST. LOUIS AVE. 60ft. Wide

1120

1121

BRICK WALL 10' HIGH

ST MARY'S AND ELIZABETH'S INFIRMARY

S&B

COAL HO. UNDER'D

1122

HEAT STEAM.

STONE RETAINING WALL

LOUISVILLE PIPE BENDING CO.

ONE MAN SLEEPS ON PREMISES

FUEL COAL - HEAT STEAM - SMALL HOSE ATTACHABLE TO STEAM F. PUMP

NO LIGHTS.

BENDING FURNACES

FURNACES

OFF.

WELL

CISTERN

BENDING FURNACES

FENCE

Scale of Feet.

50 40 30 20 10 0 50 100 150

MAGNOLIA AVE. Daisy Line

WASH HO.

60' LONG.

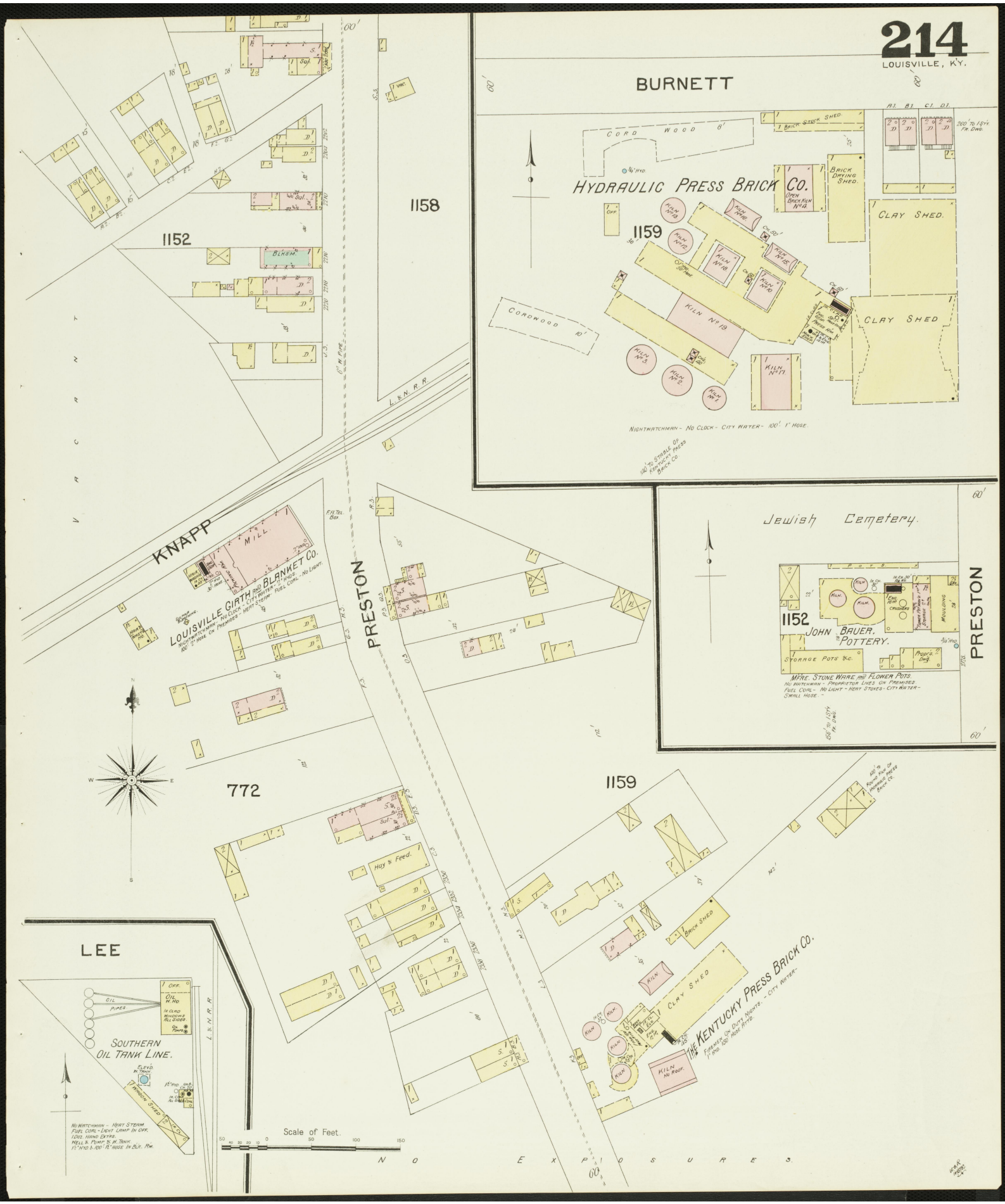
214
LOUISVILLE, KY.
BURNETT
HYDRAULIC PRESS BRICK CO.
CORD WOOD 8'
BRICK STOCK SHED
BRICK DRYING SHED
CLAY SHED
CLAY SHED
CORDWOOD 10'
KILN No 19
KILN No 17
NIGHTWATCHMAN - NO CLOCK - CITY WATER - 100' 1" HOSE.
1152
1158
1159
772
1159
KNAPP
PRESTON
PRESTON
LOUISVILLE GIRTH AND BLANKET CO.
MILL
Jewish Cemetery.
JOHN BAUER. POTTERY.
STORAGE POTS &c.
MFRE. STONE WARE AND FLOWER POTS.
NO WATCHMAN - PROPRIETOR LIVES ON PREMISES.
FUEL COAL - NO LIGHT - HEAT STOVES - CITY WATER - SMALL HOSE.
Hay & Feed.
BRICK SHED
CLAY SHED
THE KENTUCKY PRESS BRICK CO.
LEE
SOUTHERN OIL TANK LINE.
OIL PIPES
WAGON SHED
NO WATCHMAN - HEAT STEAM
FUEL COAL - LIGHT LAMP IN OFF.
1 DOZ. HAND EXTRS.
WELL & PUMP & W. TANK
Scale of Feet.
NO EXPOSURES.

215

LOUISVILLE, KY.

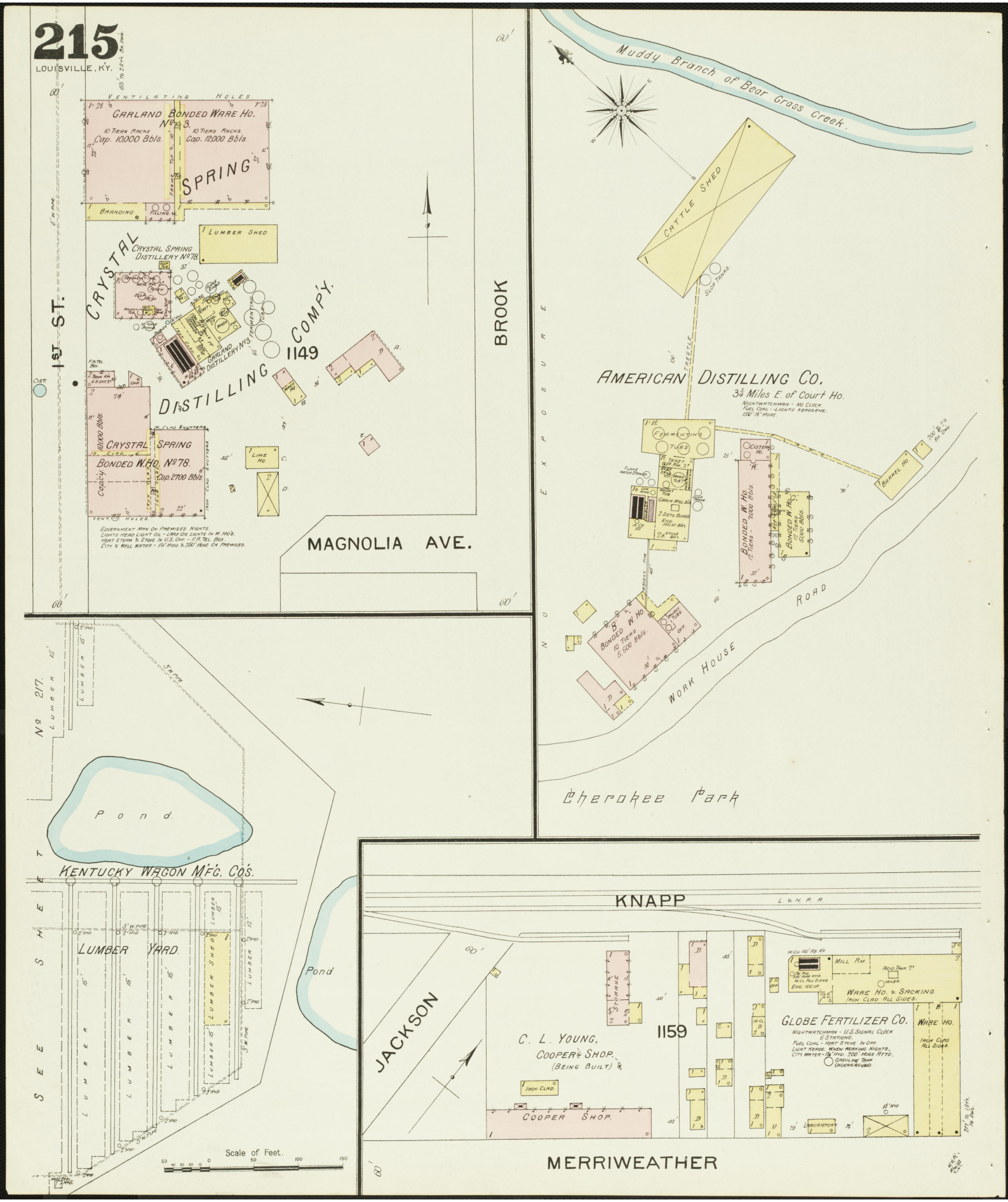

216

LOUISVILLE, KY.

SOUTH LOUISVILLE

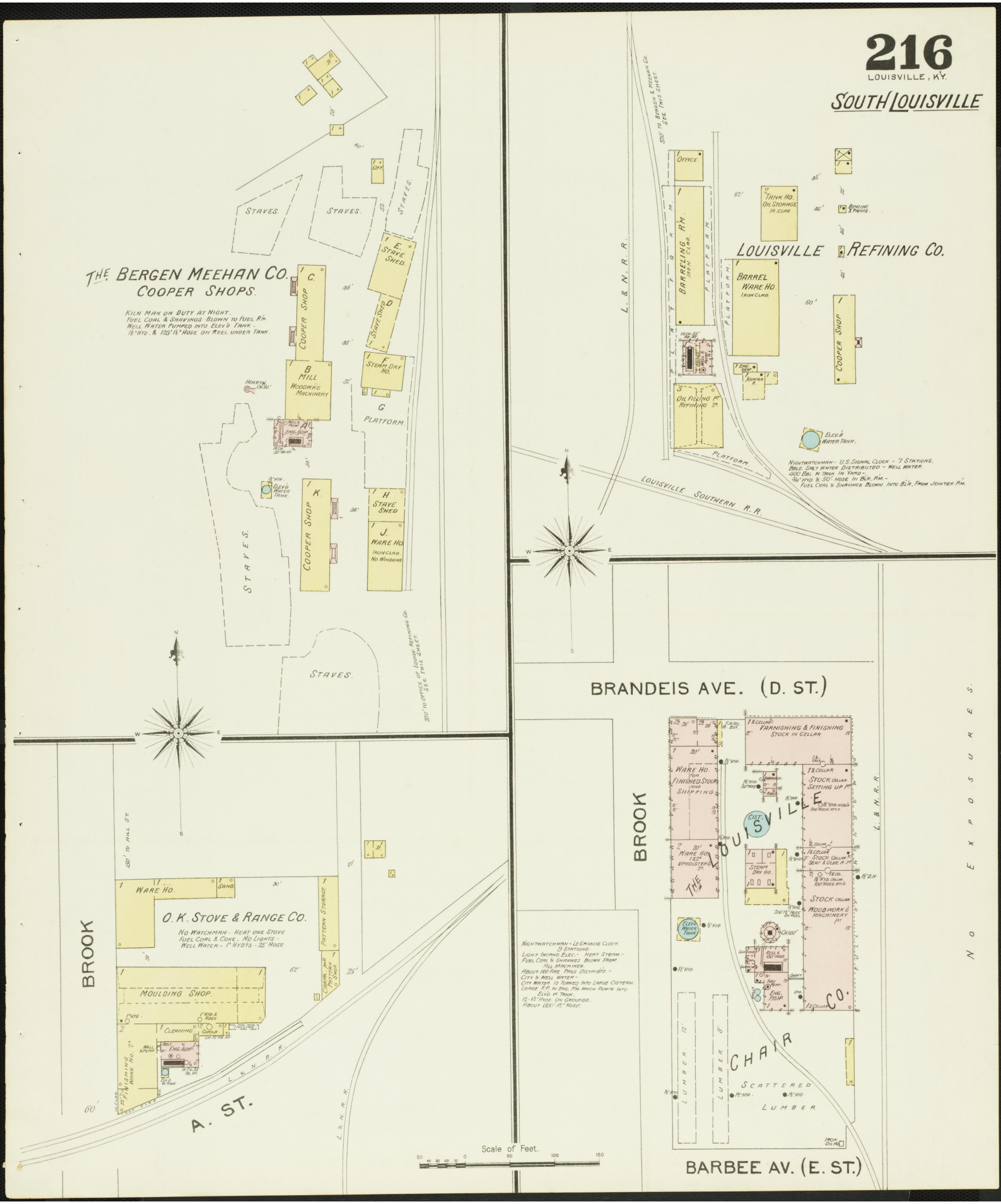

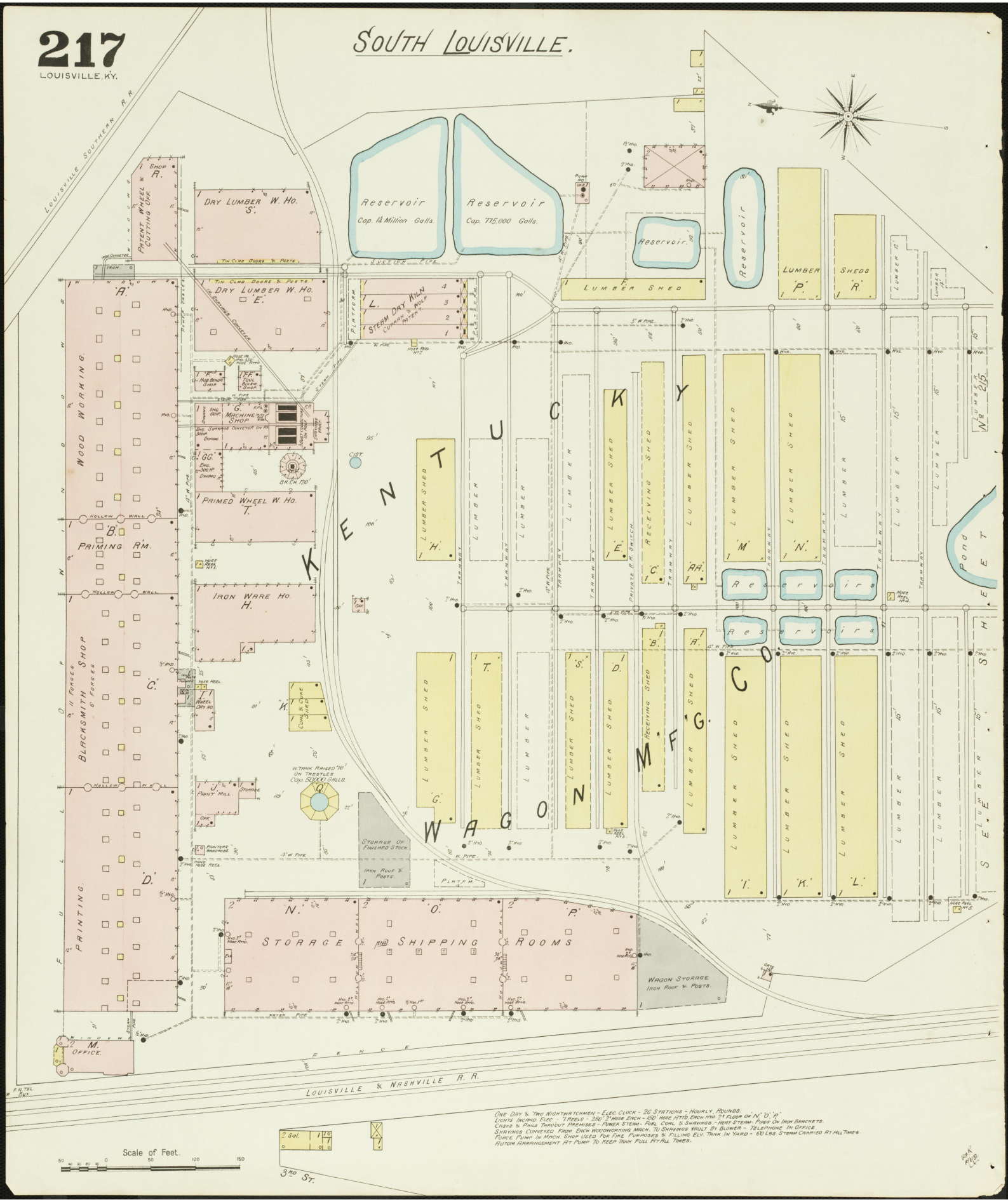
217
LOUISVILLE, KY.
SOUTH LOUISVILLE.
LOUISVILLE SOUTHERN R.R.
Reservoir
Cap. 1¼ Million Galls.
Reservoir
Cap. 775,000 Galls.
Reservoir
Reservoir
Reservoir
Reservoirs
Reservoirs
Pond
KENTUCKY
WAGON MFG. CO.
WOOD WORKING
PRIMING RM.
BLACKSMITH SHOP
PAINTING
DRY LUMBER W. HO. 'S'
DRY LUMBER W. HO. 'E'
PRIMED WHEEL W. HO. 'T'
IRON WARE HO. 'H'
STEAM DRY KILN
LUMBER SHED
LUMBER SHEDS 'R'
LUMBER 'P'
LUMBER 'N'
LUMBER 'M'
LUMBER 'I'
LUMBER 'K'
LUMBER 'L'
LUMBER 'G'
LUMBER 'H'
LUMBER 'E'
LUMBER 'C'
LUMBER 'AA'
LUMBER 'B'
LUMBER 'A'
LUMBER 'T'
LUMBER 'S'
LUMBER 'D'
LUMBER 'K'
LUMBER 'L'
LUMBER 'N'
LUMBER 'O'
LUMBER 'P'
STORAGE AND SHIPPING ROOMS
WAGON STORAGE
IRON ROOF & POSTS.
STORAGE OF FINISHED STOCK
IRON ROOF & POSTS.
W. TANK RAISED 70' ON TRESTLES
Cap. 50,000 GALLS.
PATENT WHEEL & CUTTING OFF.
PAINT MILL
M. OFFICE.
LOUISVILLE & NASHVILLE R.R.
FENCE
Scale of Feet.
3RD ST.
ONE DAY & TWO NIGHTWATCHMEN - ELEC. CLOCK - 26 STATIONS - HOURLY ROUNDS.
LIGHTS INCAND. ELEC. - 7 REELS - 250' 2" HOSE EACH - 150' HOSE ATT'D. EACH HYD. 2" FLOOR OF 'N', 'O', 'P'.
CASKS & PAILS THROUGHT PREMISES - POWER STEAM - FUEL COAL & SHAVINGS - HEAT STEAM - PIPES ON IRON BRACKETS.
SHAVINGS CONVEYED FROM EACH WOODWORKING MACH. TO SHAVINGS VAULT BY BLOWER - TELEPHONE IN OFFICE.
FORCE PUMP IN MACH. SHOP USED FOR FIRE PURPOSES & FILLING ELV. TANK IN YARD - 60 LBS. STEAM CARRIED AT ALL TIMES.
AUTOM. ARRANGEMENT AT PUMP TO KEEP TANK FULL AT ALL TIMES.

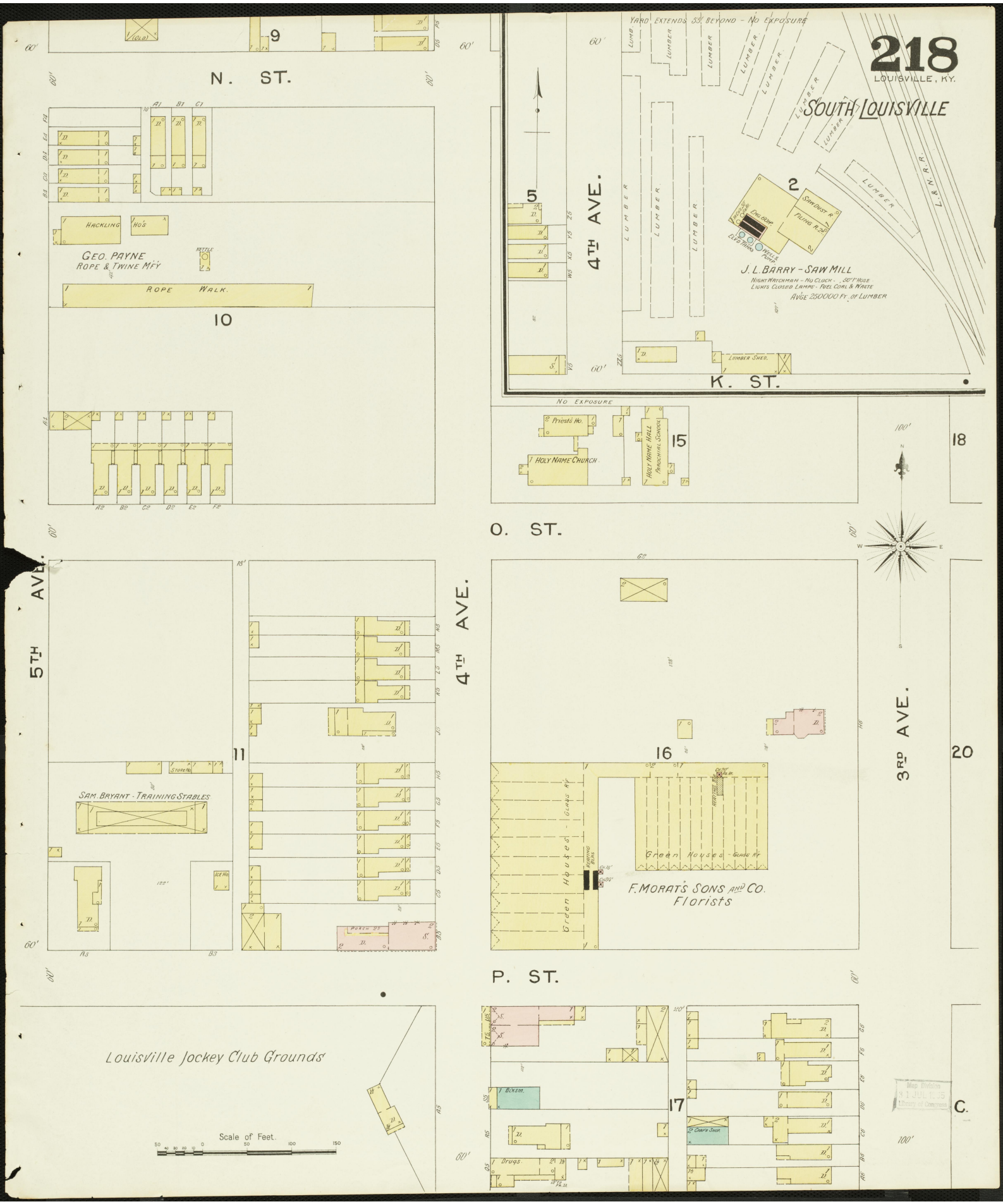
218
LOUISVILLE, KY.
SOUTH LOUISVILLE
N. ST.
4TH AVE.
5TH AVE.
3RD AVE.
O. ST.
P. ST.
K. ST.
GEO. PAYNE
ROPE & TWINE MFY
HACKLING
HOS
KETTLE
ROPE WALK.
J. L. BARRY - SAW MILL
NIGHT WATCHMAN - NO CLOCK - 10 HR'S WORK
LIGHTS CLOSED LAMPS - FUEL COAL & WASTE
AVGE 250000 FT. OF LUMBER
YARD EXTENDS 55' BEYOND - NO EXPOSURE
NO EXPOSURE
LUMBER
SAWDUST R.
FILING R.
ENG. ROOM
FEED PUMP
WELL & PUMP
LUMBER SHED
L. & N. R. R.
1 HOLY NAME CHURCH
2 PRIEST'S HO.
HOLY NAME HALL
PAROCHIAL SCHOOL
SAM. BRYANT - TRAINING STABLES
STORE HO.
ICE HO.
PORCH
F. MORAT'S SONS AND CO.
Florists
GREEN HOUSES - GLASS
GREEN HOUSES - BEDDING PLANTS
HEATING ROOM
1 BOILER
1 BOILER
1 BOILER

1892 v.3

219

LOUISVILLE, KY.

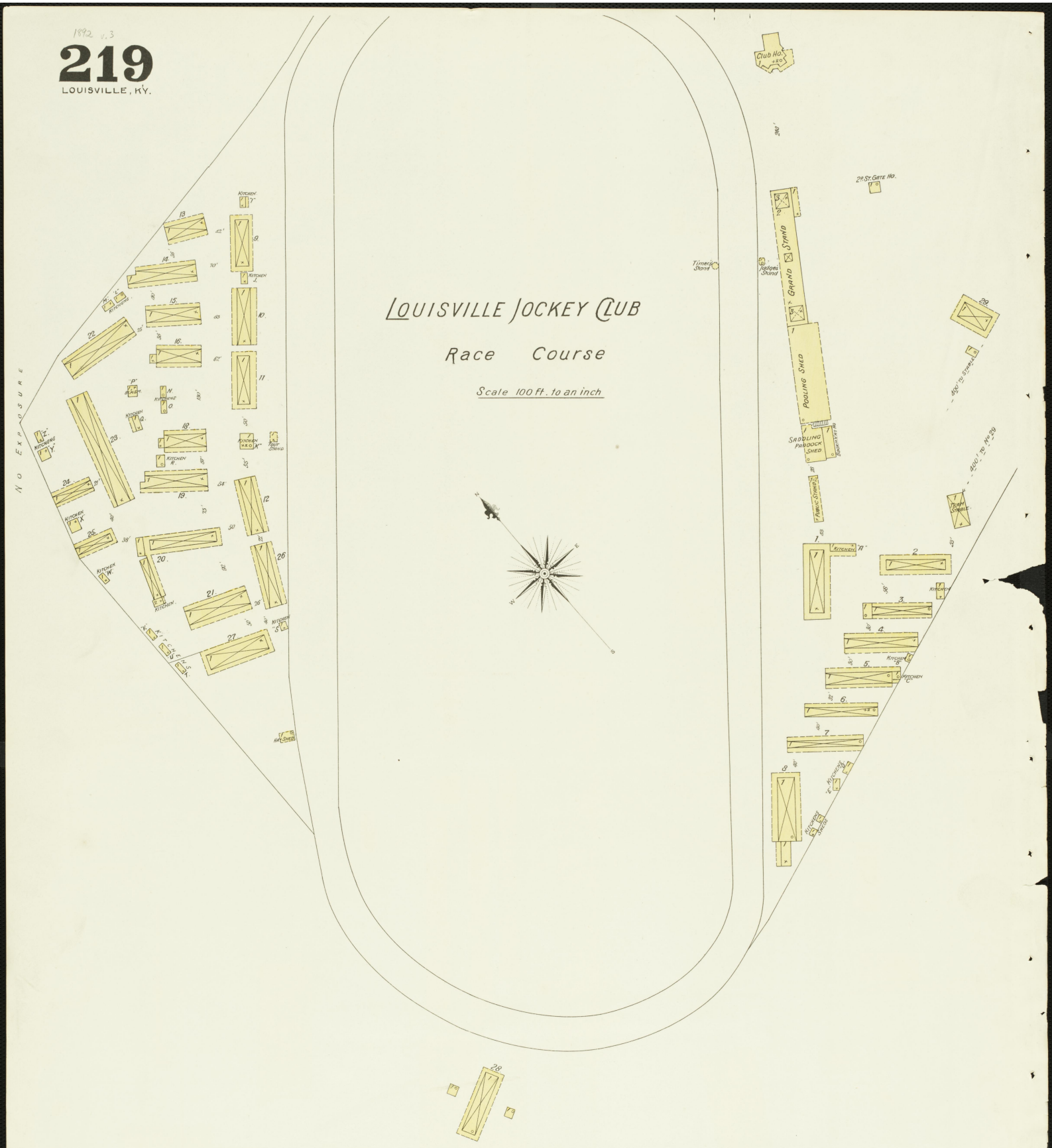

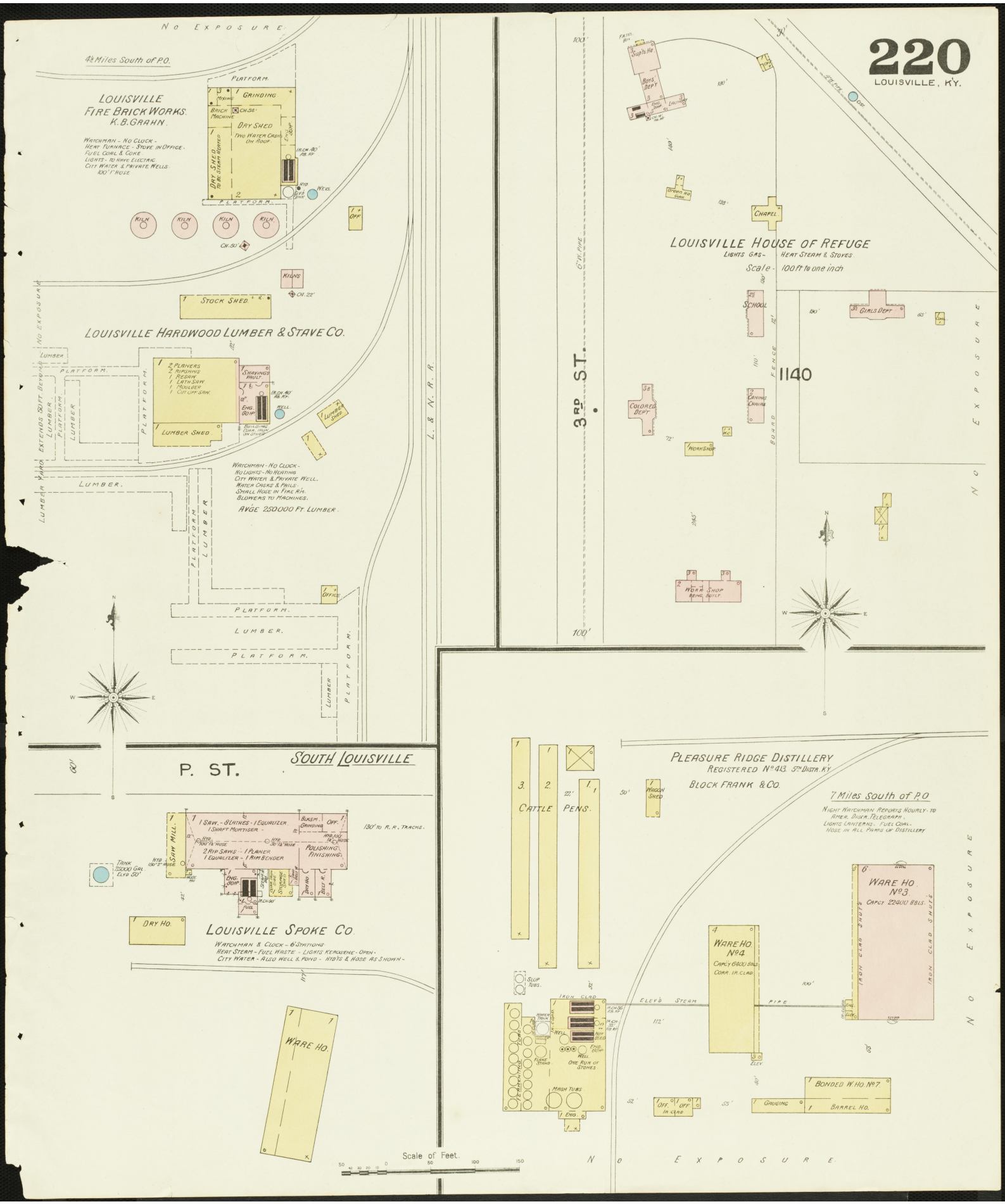
220
LOUISVILLE, KY.
NO EXPOSURE
4½ Miles South of P.O.
LOUISVILLE FIRE BRICK WORKS. K.B.GRAHN.
WATCHMAN - NO CLOCK - HEAT FURNACE - STOVE IN OFFICE. FUEL COAL & COKE. LIGHTS - TO HAVE ELECTRIC. CITY WATER & PRIVATE WELLS. 100' 1" HOSE
PLATFORM.
GRINDING
MIXING
BRICK MACHINE
DRY SHED
TWO WATER CASKS ON ROOF.
DRY SHED TO BE STEAM HEATED
KILN
KILNS
STOCK SHED.
LOUISVILLE HARDWOOD LUMBER & STAVE CO.
2 PLANERS
2 RIPSAWS
1 RESAW
1 LATH SAW
1 MOULDER
1 CUT OFF SAW.
SHAVINGS VAULT
ENG. 60 HP.
LUMBER SHED
WELL.
WATCHMAN - NO CLOCK - NO LIGHTS - NO HEATING. CITY WATER & PRIVATE WELL. WATER CASKS & PAILS. SMALL HOSE IN FIRE RM. BLOWERS TO MACHINES.
AVGE 250000 FT. LUMBER.
LUMBER YARD EXTENDS 50 FT. BEYOND
LUMBER
OFFICE
L. & N. R. R.
3RD ST.
LOUISVILLE HOUSE OF REFUGE
LIGHTS GAS - HEAT STEAM & STOVES.
Scale - 100 ft to one inch
SCHOOL
GIRLS DEPT
COLORED DEPT
CHAPEL
WORKSHOP
WORK SHOP BEING BUILT
BOARD FENCE
1140
NO EXPOSURE
P. ST.
SOUTH LOUISVILLE
1 SAW. - 8 LATHES - 1 EQUALIZER. 1 SHAFT MORTISER.
2 RIP SAWS - 1 PLANER. 1 EQUALIZER - 1 RIM BENDER
POLISHING FINISHING.
130' TO R.R. TRACKS.
TANK 25000 GAL. ELVD 50'
SAW MILL.
DRY HO.
LOUISVILLE SPOKE CO.
WATCHMAN & CLOCK - 6 STATIONS. HEAT STEAM - FUEL WASTE - LIGHTS KEROSENE - OPEN - CITY WATER - ALSO WELL & POND - HYD'TS & HOSE AS SHOWN -
WARE HO.
PLEASURE RIDGE DISTILLERY
REGISTERED No 413. 5TH DISTR. KY.
BLOCK FRANK & CO.
7 Miles South of P.O.
NIGHT WATCHMAN REPORTS HOURLY - TO AMER. DISTR. TELEGRAPH. LIGHTS LANTERNS - FUEL COAL - HOSE IN ALL PARTS OF DISTILLERY
CATTLE PENS.
WAGON SHED
WARE HO. No 3. CAPCY 22400 BBLS.
WARE HO. No 4. CAPCY 6400 BBLS. CORR. IR. CLAD
IRON CLAD SHUTS
ELEV'D STEAM PIPE
SLOP TUBS.
IRON CLAD
FLAKE STAND
ONE RUN OF STONES
MASH TUBS
BONDED W. HO. No 7.
GAUGING
BARREL HO.
Scale of Feet.
NO EXPOSURE

221

LOUISVILLE, KY.

ST. MATTHEWS

5 Miles E. of Louisville

Farm Land

Farm Land

CHENOWETH AVE.

WORKHOUSE ROAD

L. & N. R. R.

LOUISVILLE AND SHELBYVILLE TURNPIKE

F.

R.R. DEPOT

WESTPORT ROAD

P.O.

G.

H.

PRIVATE ROAD

Farm Land

PRIVATE ROAD

SEE ABOVE

LOUISVILLE AND SHELBYVILLE TURNPIKE

NANZ & NEUNER'S GREEN HOUSES - SEE BELOW

NANZ AND NEUNER
Floral Establish't & Nursery

Night & Sunday Watchman, who keeps up Temperature in Green Houses.
Heat Hot Water — Fuel Coal — No Lights —
Water from Louisville City W. Works - and from Well with Windmill & Elvd Tanks.
1" Hydrant & Hose in Every Green Ho. - About 1000' of 1" Hose on Hand.

Elevd Tanks No 1 No 2

Windmill & Well

Nos 1, 2, 3 & are Greenhouses with Glass roofs and Hot Water Heaters as shown.

Hot Water Tank Heater

Shed

Packing Ho.

Office

Temporary Shed

40 Being Built

CHAS. NEUNER'S GREEN HOUSES

½ Shed A.

Scale of Feet.

50 40 30 20 10 0 50 100 150